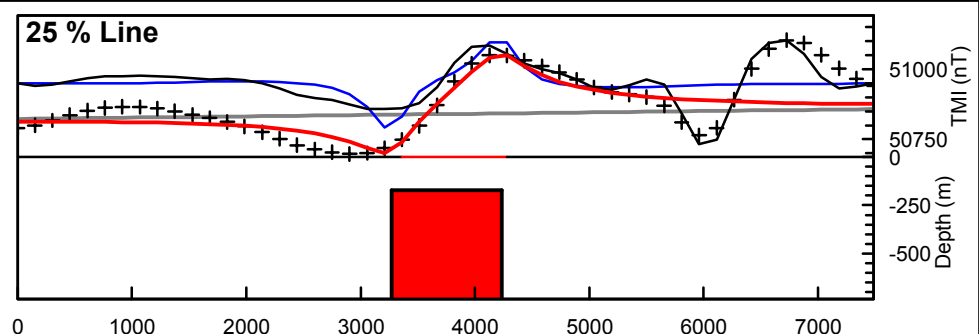
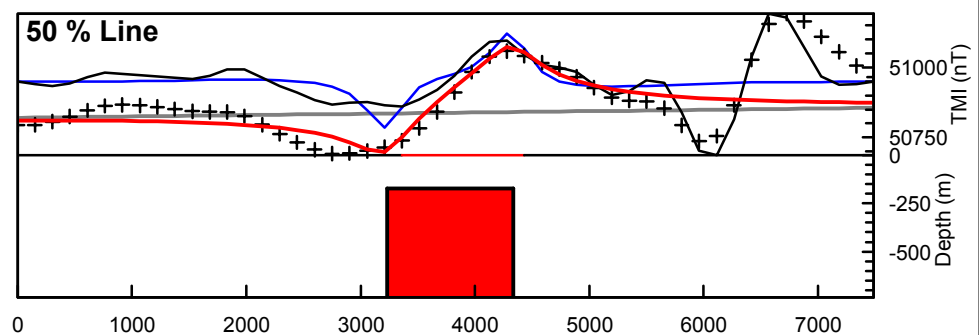
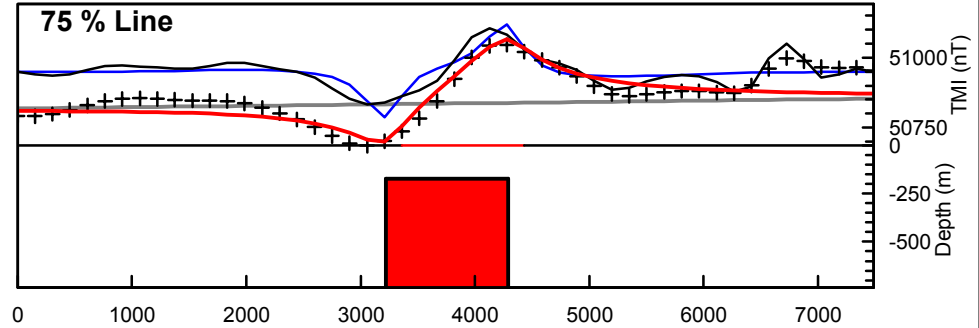
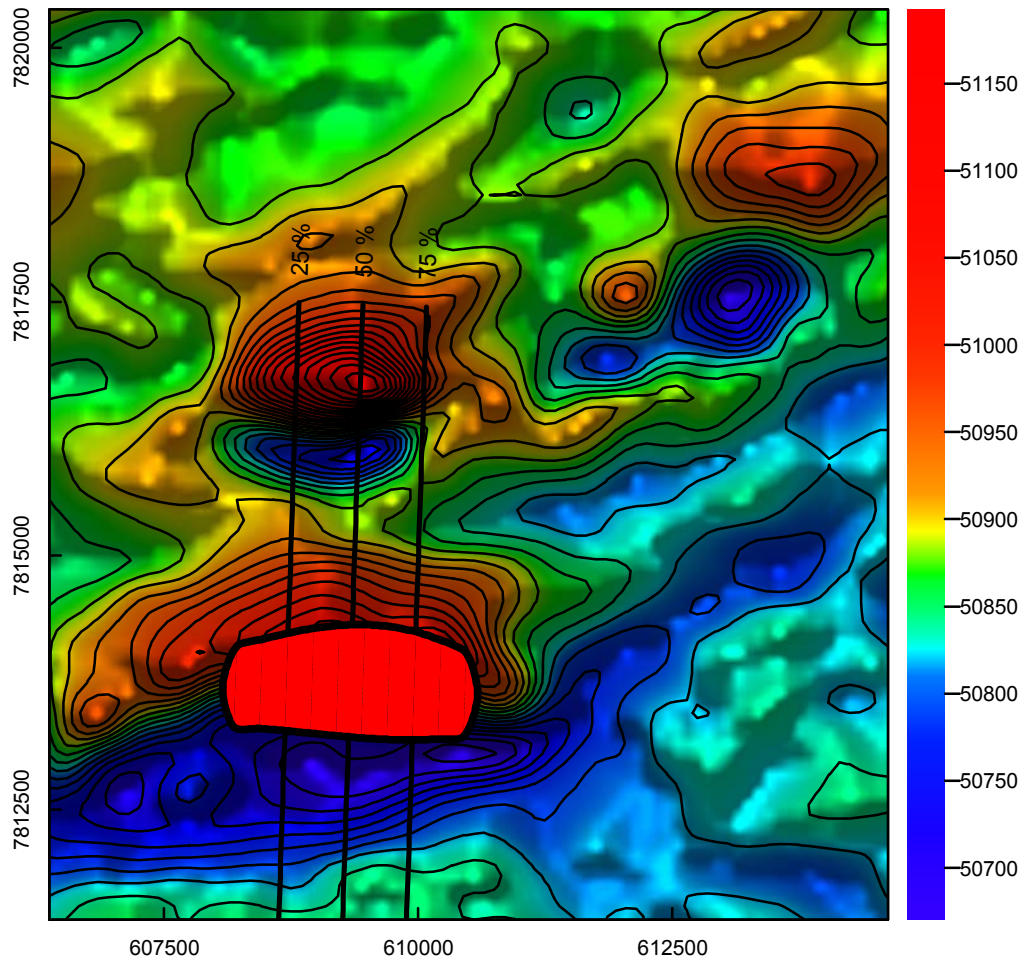
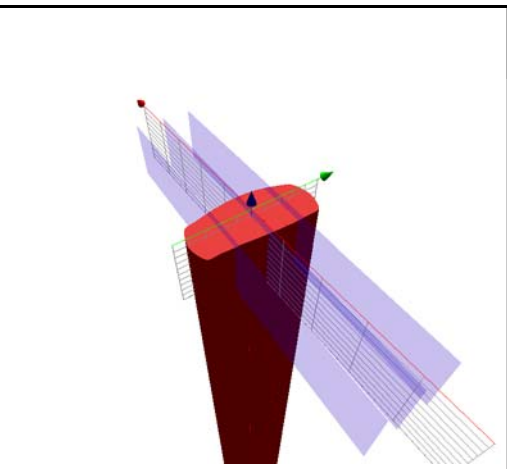


TMI



No	Depth	Susc.	Width	Dip	Easting	Northing	Model name	QM-Model * 7
1	171	0.012943	793	90.0	608202	7813710	Av. depth	171
2	171	0.012943	879	90.0	608455	7813738	Av. susc. (SI)	0.012943
3	171	0.012943	961	90.0	608707	7813758	Av. dip	90.0
4	171	0.012943	1033	90.0	608959	7813769	Av. width	984
5	171	0.012943	1087	90.0	609210	7813771	Mag. intensity	50783
6	171	0.012943	1116	90.0	609462	7813763	Mag. declination	5.2
7	171	0.012943	1111	90.0	609713	7813746	Mag. inclination	-50.5
8	171	0.012943	1066	90.0	609963	7813719	Quality regional	89
9	171	0.012943	972	90.0	610213	7813680	Quality geol. noise	96
10	171	0.012943	822	90.0	610463	7813631	Anomaly Overlap	97
							Quality inversion	0
							Total Quality	91

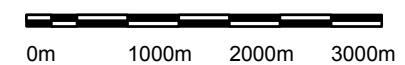


CONARCO MINERALS PTY LTD

DALMORE DOWNS ELA 23726

ANOMALY C4

Map scale 1 : 74428



Encom QuickMag Pro