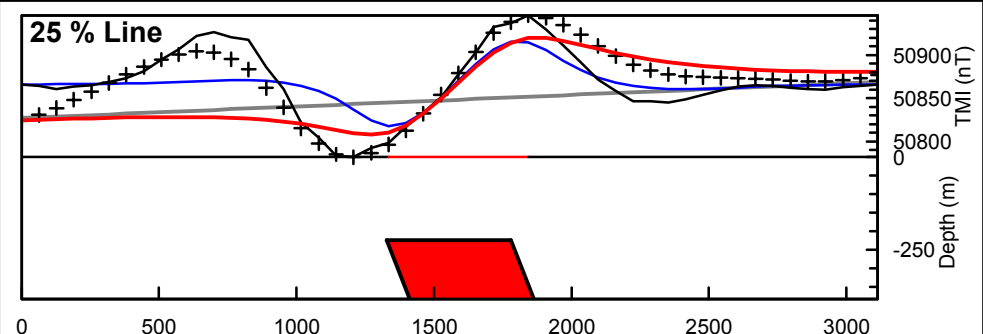
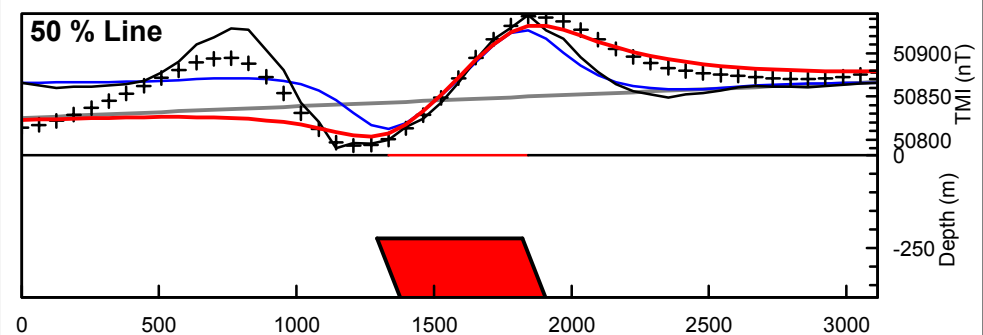
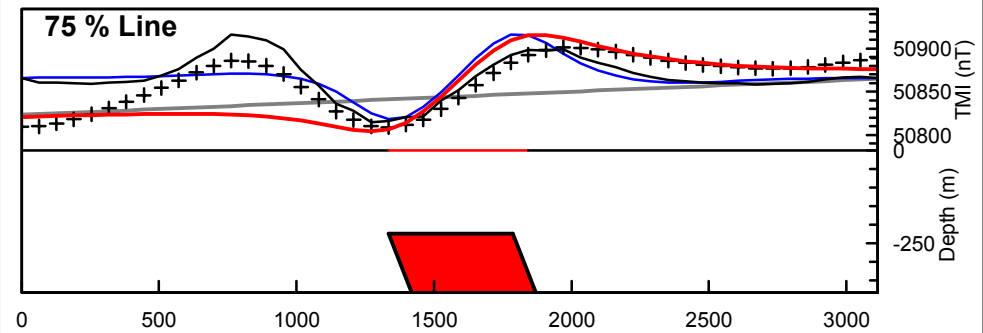
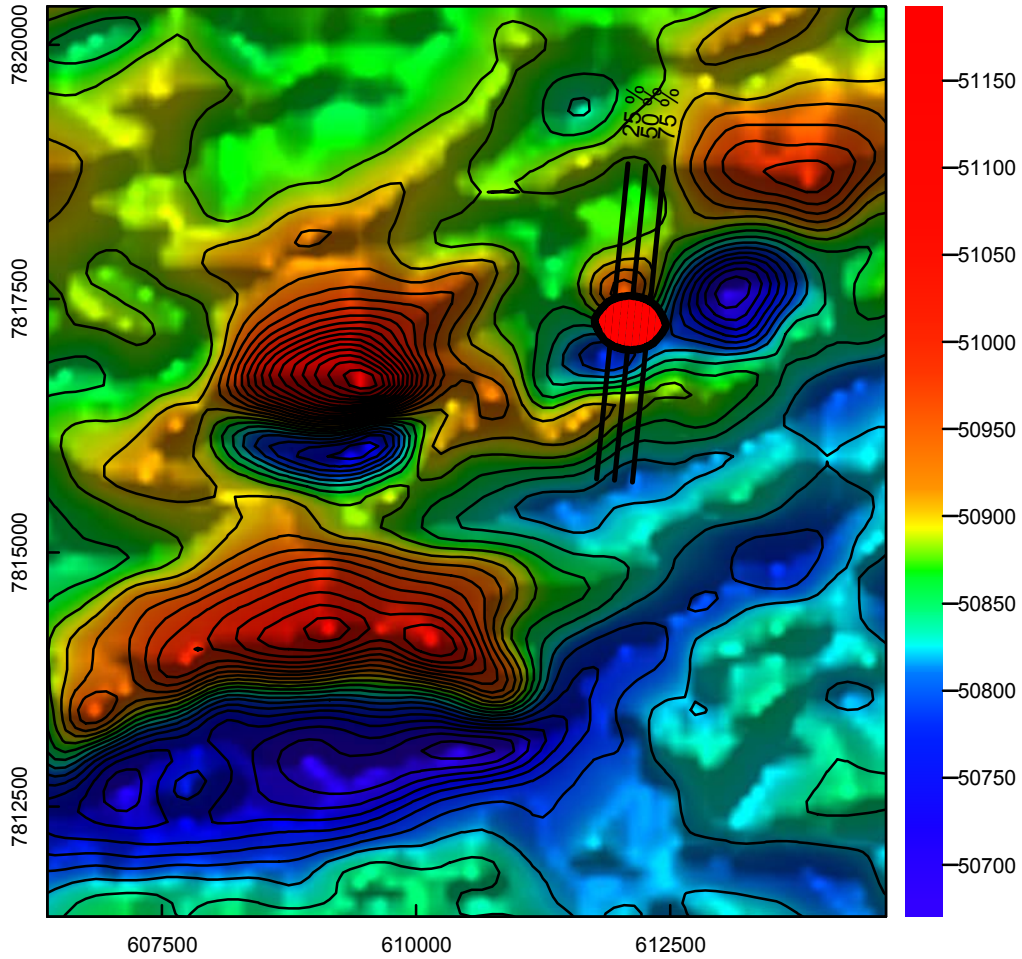
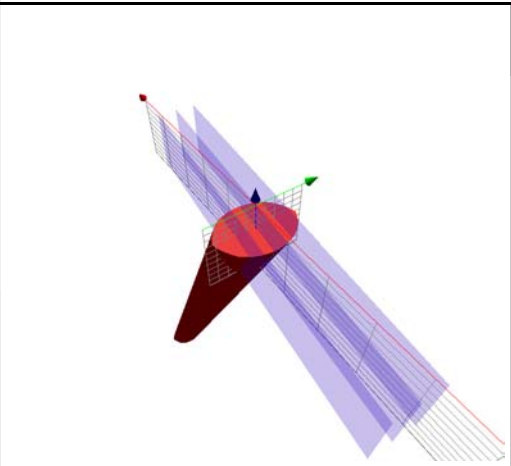


TMI



No	Depth	Susc.	Width	Dip	Easting	Northing	Model name	QM-Model * 5
1	224	0.013528	168	117.8	611793	7817288	Av. depth	224
2	224	0.013528	358	117.8	611863	7817282	Av. susc. (SI)	0.013528
3	224	0.013528	451	117.8	611933	7817276	Av. dip	117.8
4	224	0.013528	504	117.8	612003	7817270	Av. width	402
5	224	0.013528	528	117.8	612073	7817265	Mag. intensity	50783
6	224	0.013528	528	117.8	612143	7817259	Mag. declination	5.2
7	224	0.013528	504	117.8	612213	7817253	Mag. inclination	-50.5
8	224	0.013528	451	117.8	612283	7817247	Quality regional	83
9	224	0.013528	358	117.8	612353	7817241	Quality geol. noise	97
10	224	0.013528	168	117.8	612423	7817235	Anomaly Overlap	99
							Quality inversion	0
							Total Quality	91

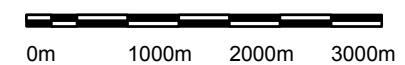


CONARCO MINERALS PTY LTD

DALMORE DOWNS ELA 23726

ANOMALY C2

Map scale 1 : 74428



Encom QuickMag Pro