

ELA 23726

Section E619400

Section E61362

Section E629696

Section N 7787025

Section E619183

Section N7798449

ELA 23767

GRAVITY HIGH

GRAVITY TROUGH

GRAVITY RIDGE

801R004
750ppm Pb

**NO 801 PROSPECT
IMC DRILL HOLES**

**RTP Airborne Magnetic Contours (green)
Gravity Structures (grey)**

**Map Scale:
The MGA Grid is at 5,000m intervals**

SW

NE

250mRL

200mRL

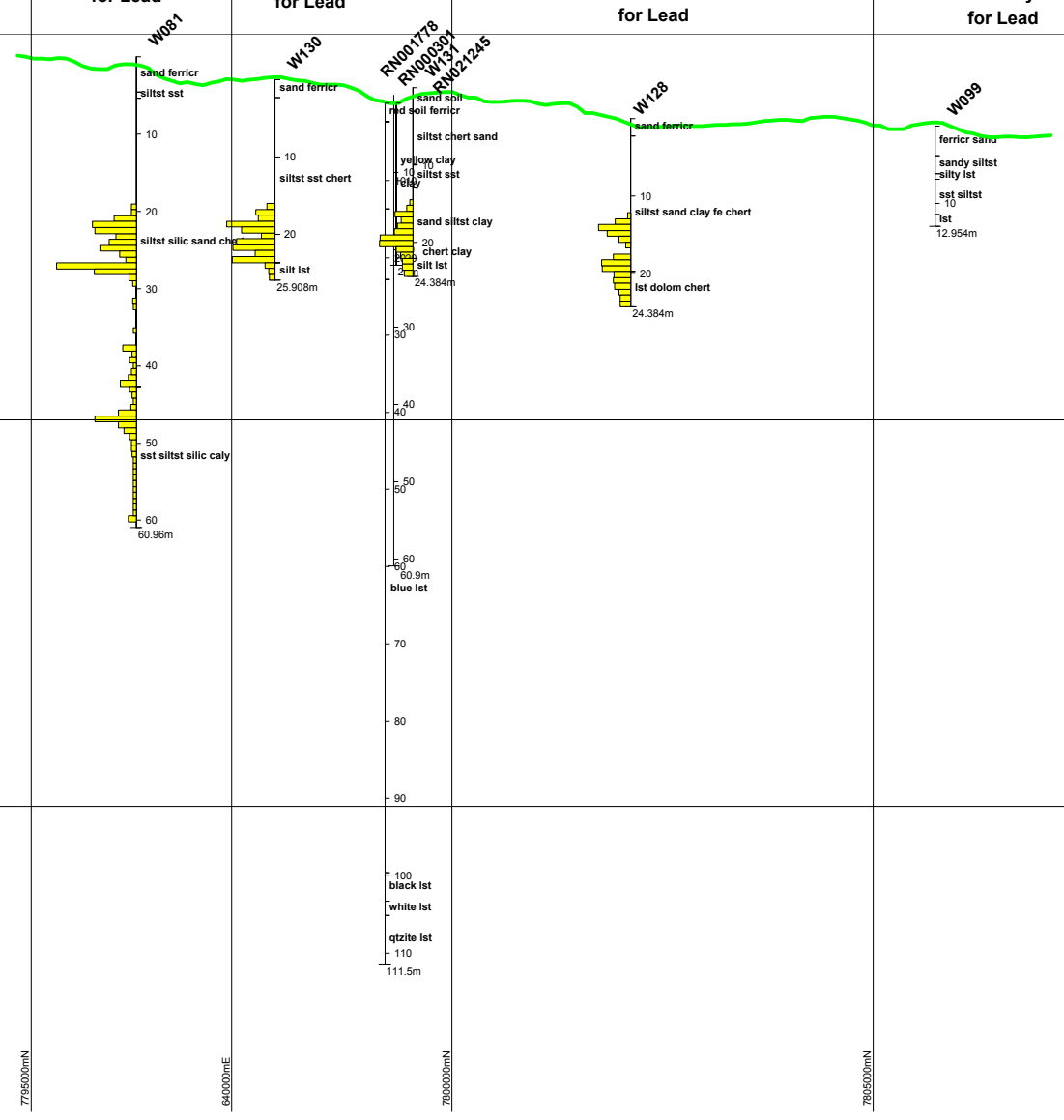
150mRL

Not assayed for Lead

Not assayed for Lead

Not assayed for Lead

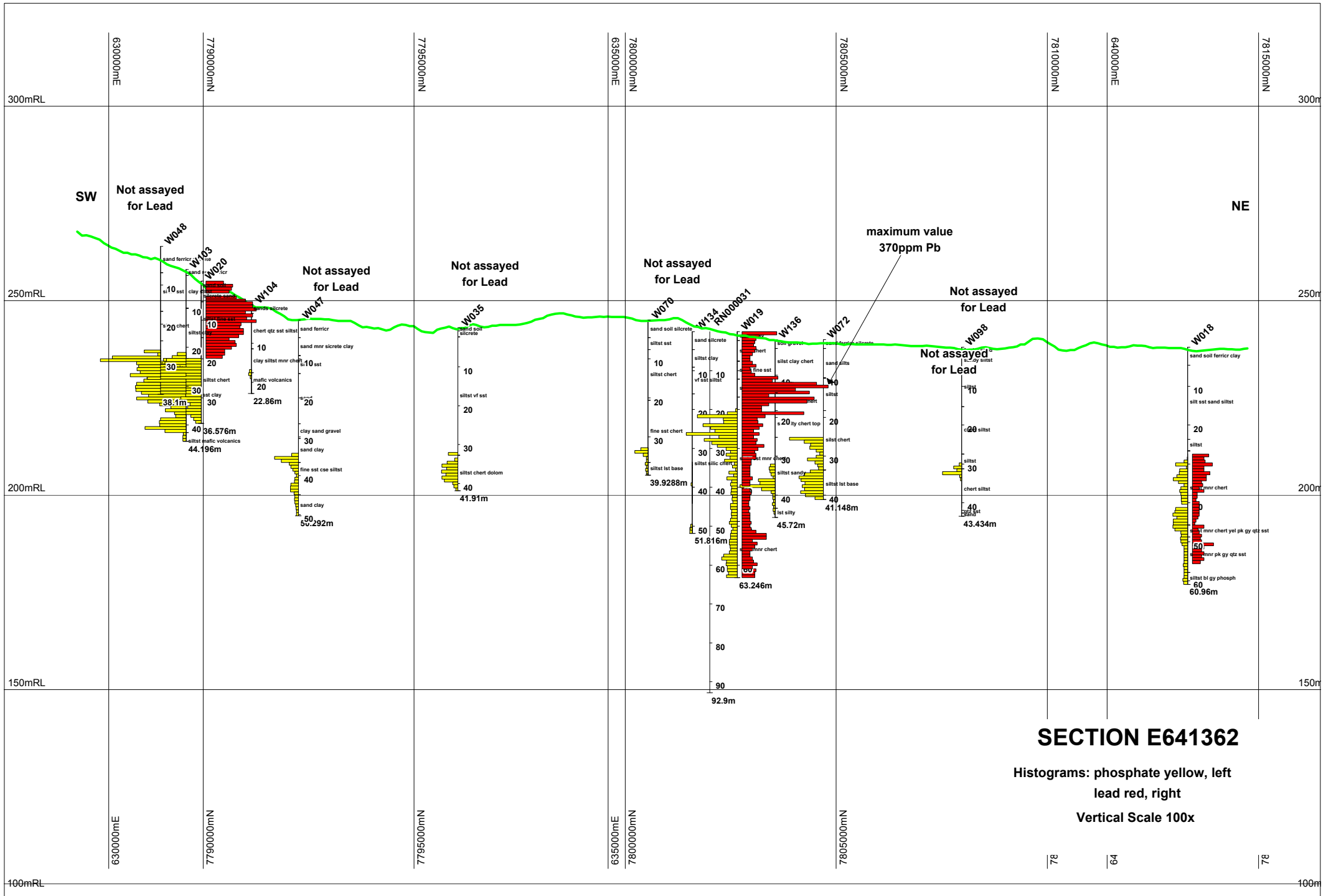
Not assayed for Lead

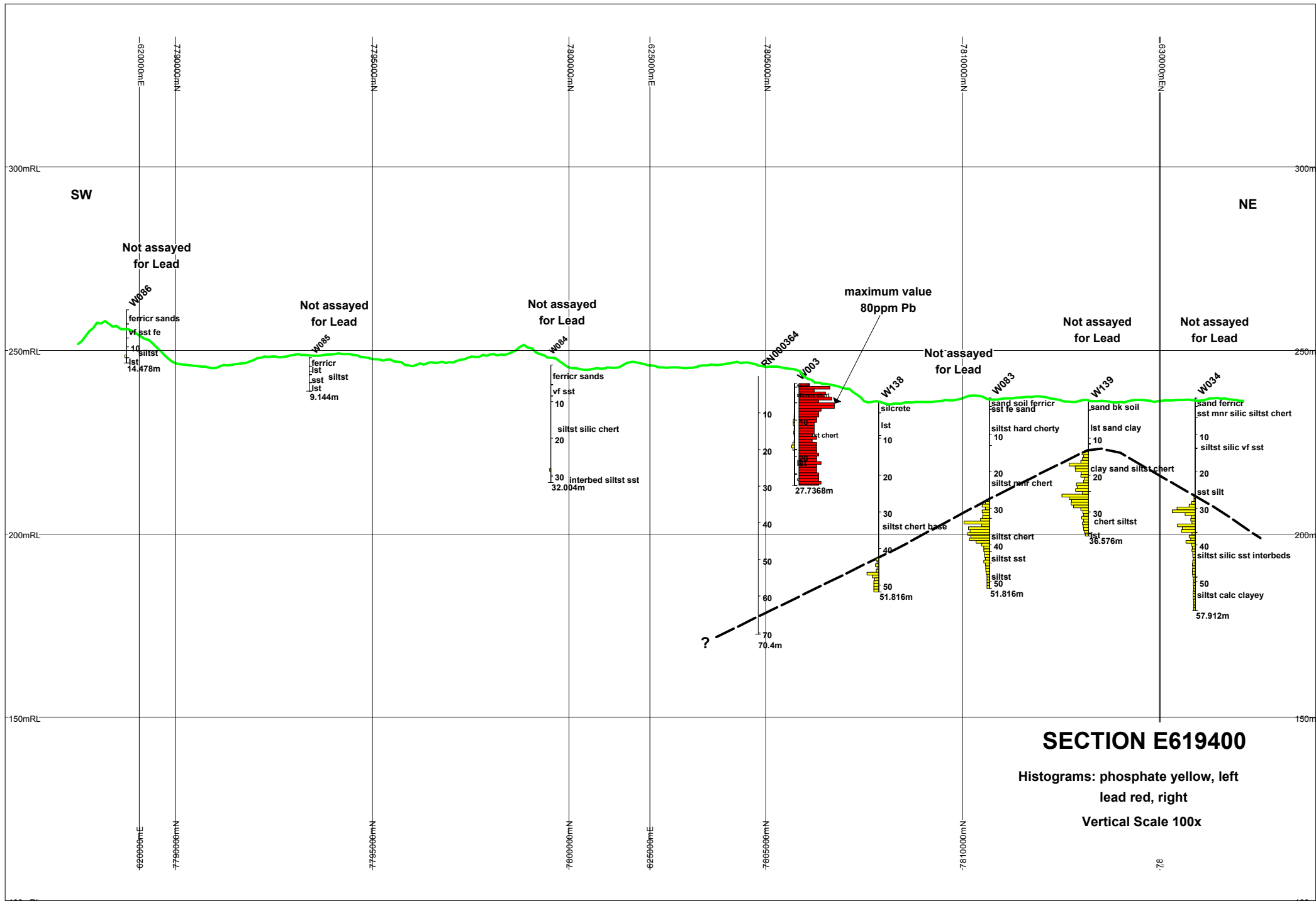


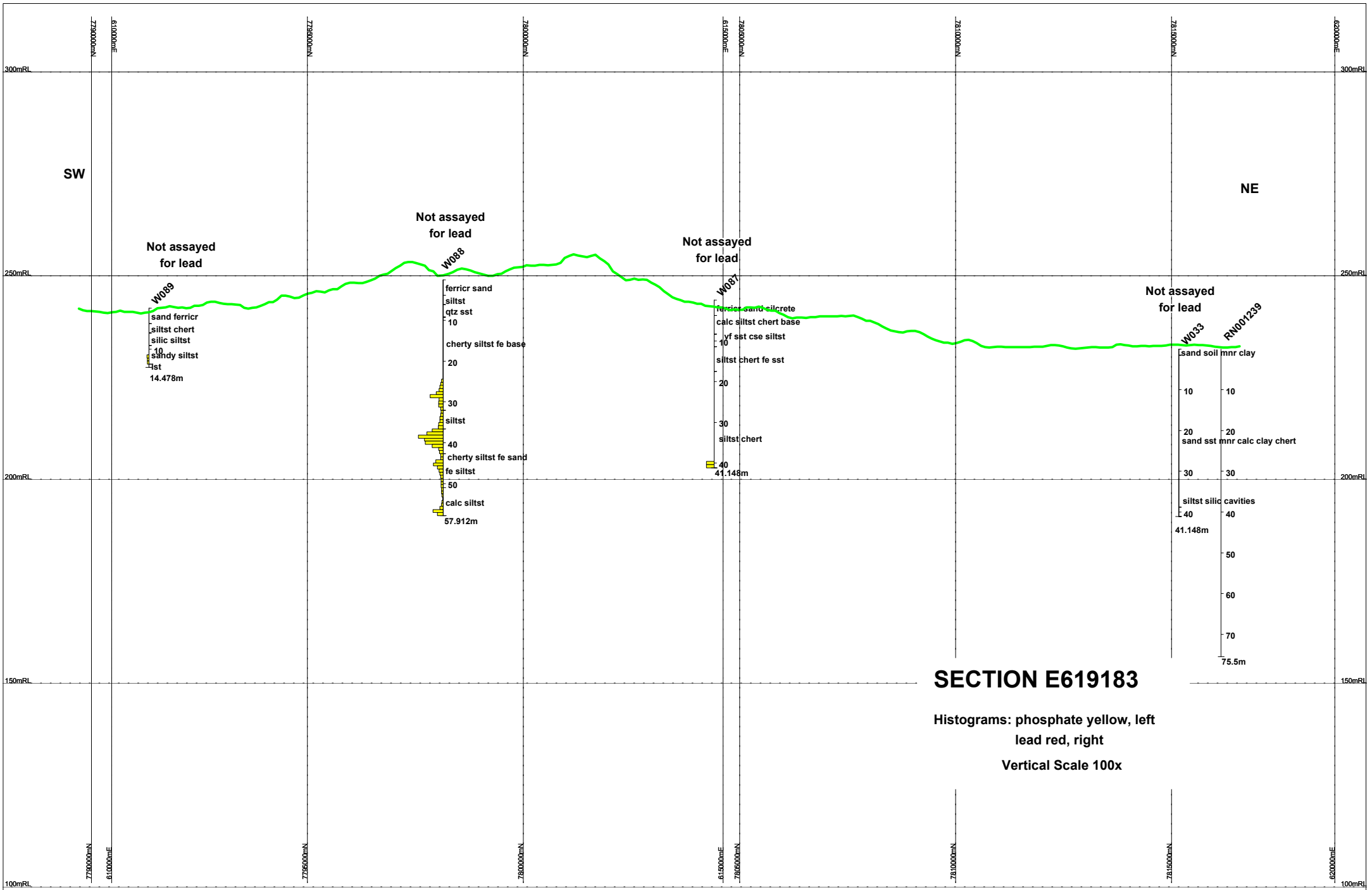
SECTION E629696

Histograms: phosphate yellow, left
lead red, right

Vertical Scale 100x

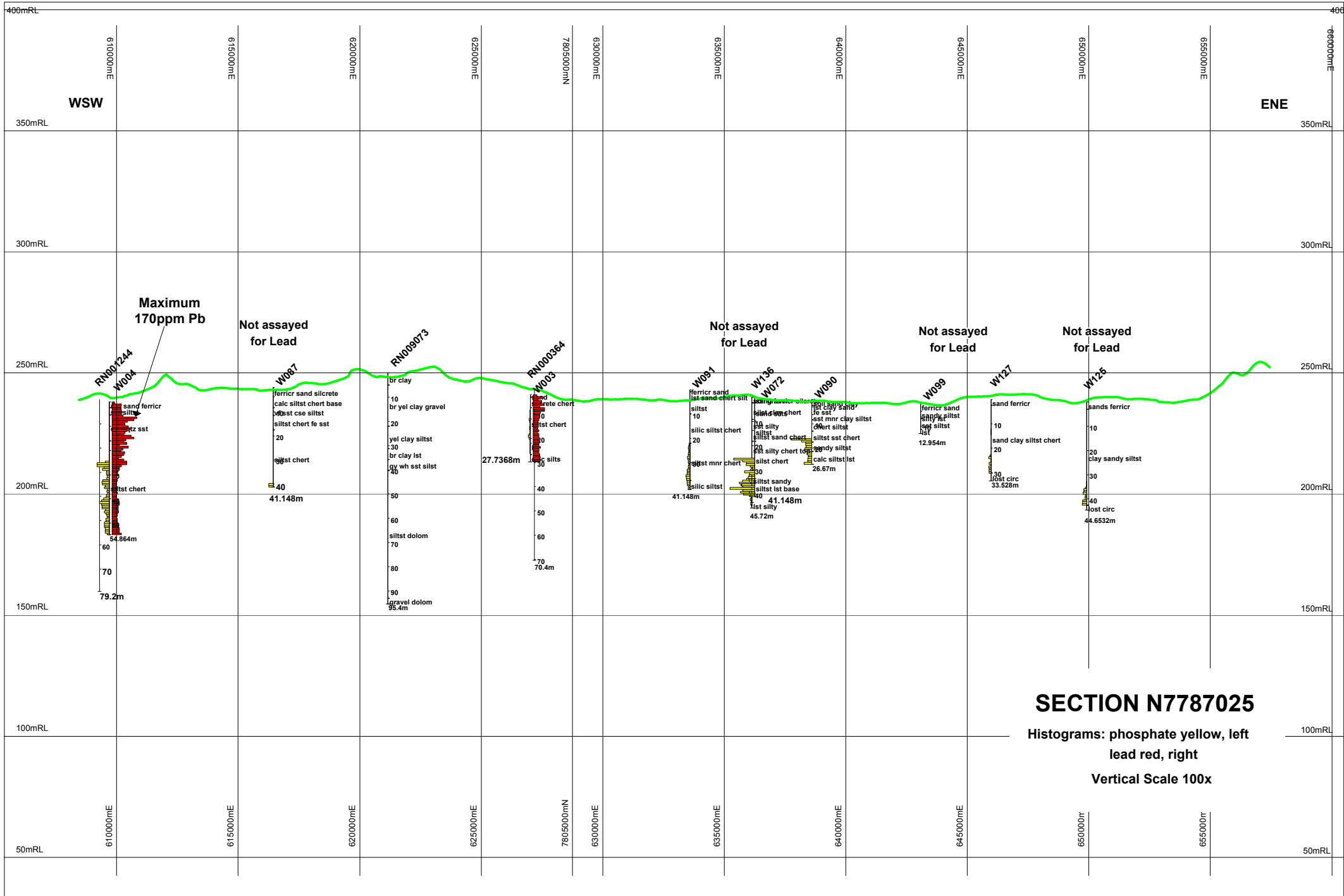






SECTION E619183

Histograms: phosphate yellow, left
 lead red, right
 Vertical Scale 100x



WSW

ENE

SECTION N7787025

Histograms: phosphate yellow, left
 lead red, right
 Vertical Scale 100x

