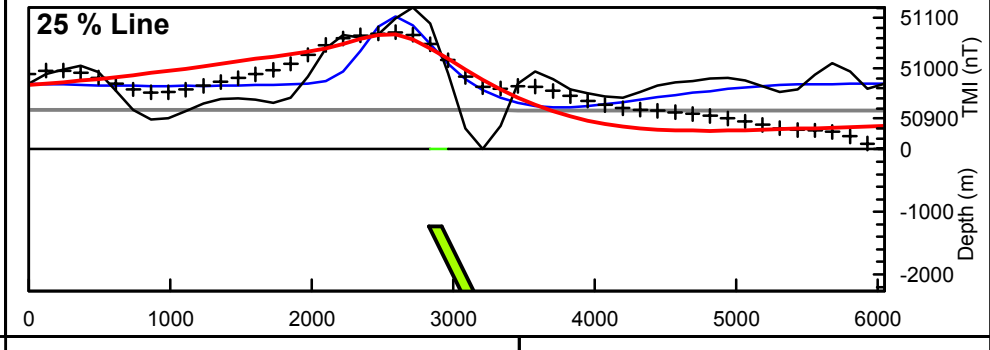
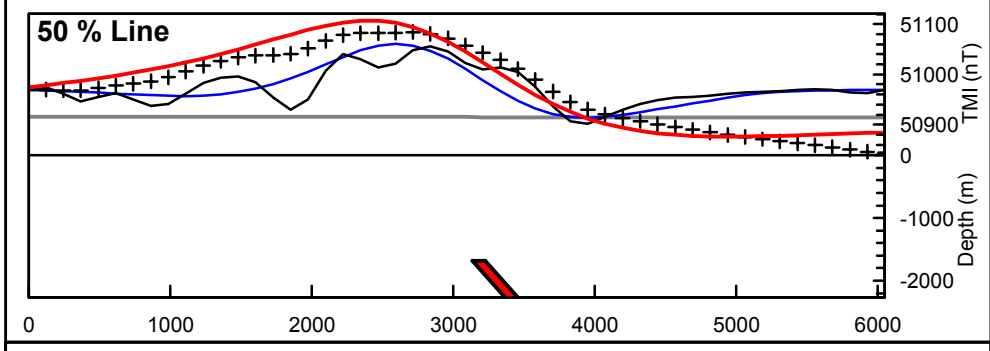
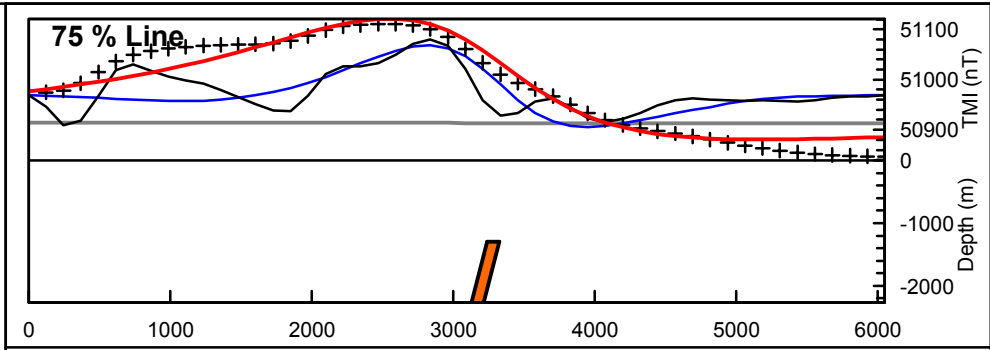
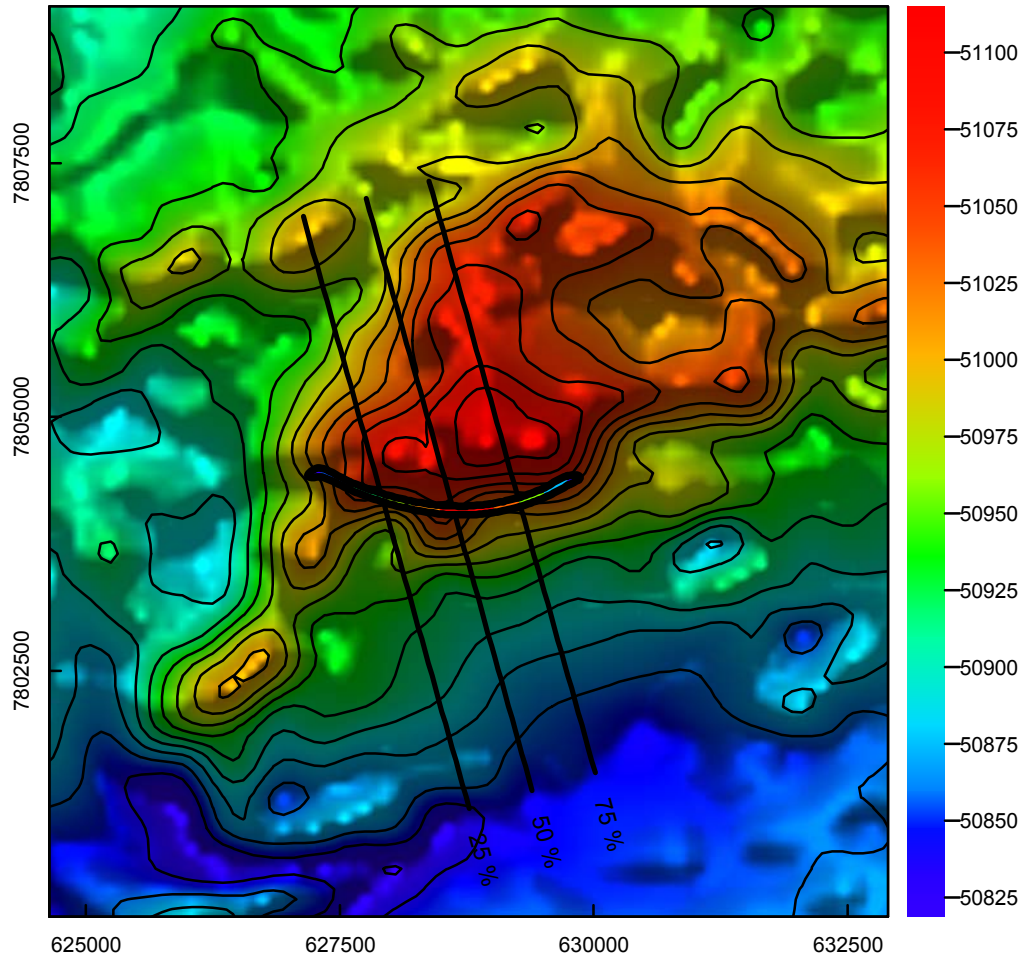
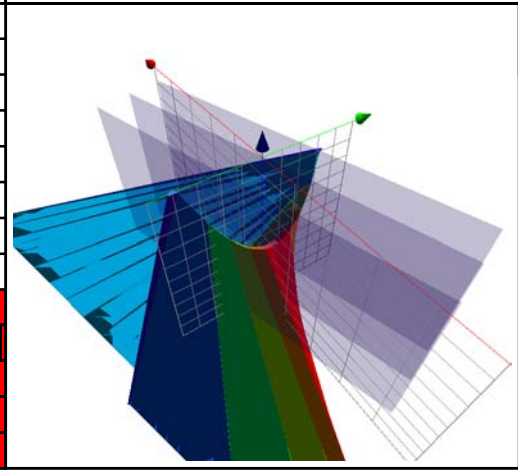


TMI



No	Depth	Susc.	Width	Dip	Easting	Northing	Model name	QM-Model * 16
1	181	-0.136636	92	113.5	627312	7804455	Av. depth	1129
2	788	0.330028	92	92.5	627619	7804313	Av. susc. (SI)	0.791327
3	1235	0.755445	91	77.7	627917	7804205	Av. dip	93.3
4	1529	1.107376	91	69.1	628206	7804130	Av. width	90
5	1676	1.353577	91	66.6	628485	7804088	Mag. intensity	50783
6	1682	1.461808	90	70.4	628756	7804079	Mag. declination	5.2
7	1554	1.399826	90	80.3	629017	7804103	Mag. inclination	-50.5
8	1299	1.135392	89	96.5	629268	7804160	Quality regional	78
9	922	0.636262	89	118.8	629510	7804251	Quality geol. noise	97
10	430	-0.129805	89	147.4	629743	7804375	Anomaly Overlap	69
							Quality inversion	14
							Total Quality	80



CONARCO MINERALS PTY LTD

DALMORE DOWNS ELA 23726

ANOMALY A

Map scale 1 : 74428

Encom QuickMag Pro