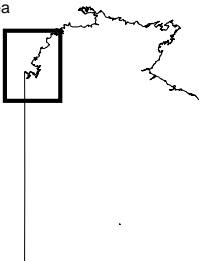






Map Area



Legend

-  Relinquished Blocks
-  Retained Blocks
-  250k Mapsheet
-  Drainage

North Australian Diamonds Limited

Date: 2/11/2011	Figure 1
Author:	
Office:	
Drawing:	
Scale: 1:450000	Projection: Longitude / Latitude (Australia GDA94)

