






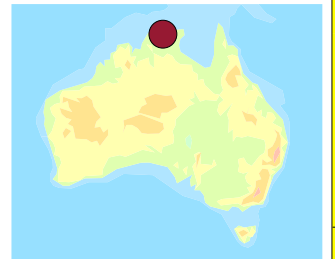


- |   |               |   |                                    |
|---|---------------|---|------------------------------------|
|  | North Plateau |  | Outcropping Proterozoic basement   |
|  | South Plateau |  | laterite                           |
|  | Roads/tracks  |  | laterite and unconsolidated seds   |
|   |               |  | Laterite & sand on Cretaceous seds |

**RIO TINTO**  
EXPLORATION

**Bauxite**



**Arrla Bay Project  
Simplified Geology**

\* data from NTGS 1:250,000 Fact Geology

Author : M Pankhurst, G Hartshorn	Datum : Lat/Long WGS 84
Date : 23/02/2008	Scale : 1:350,000 Report: 28355
File Name/Path : DataStores\Diagrams\Plans\57 Bauxite\2007\pA107_005	

