



27th May, 1971.

The Director,
Mines & Water Resources Branch,
Northern Territory Administration,
DARWIN, N.T. 5790.

Dear Sir,

EXPLORATION REPORT - PERIOD 11 1970/71
MT. SINGLETON A. TO P. 2907

In compliance with condition three of our Authority to Prospect we report that for the four weekly period ended 28th April, 1971, the following work was done:-

This A. to P. was granted on 14th April, for a period of 6 months.

Expenditure for Period 11	\$66
Expenditure for year to date	\$66
Expenditure on A. to P. to date	\$66

Yours faithfully,
AUSTRALIAN DEVELOPMENT LIMITED

OPEN FILE

L. F. Roach

L. F. ROACH,
General Manager.



The Director,
Mines & Water Resources Branch,
Northern Territory Administration,
DARWIN, N.T. 5790.

Dear Sir,

EXPLORATION REPORT - PERIOD 13 1970/71
MT. SINGLETON A. TO P. 2907

In compliance with condition three of our Authority to Prospect we report that for the five week period ended 30th June, 1971, the following work was done:-

An attempt was made to farm the A. to P. out to another Company. Their geologist spent 3 days prospecting in the field and collected samples for assay. These data supplied additional information to that already held by this Company.

A two day field programme was completed by A.D.L. at the end of June to re-evaluate areas of interest delineated by previous programmes. A report on this is in preparation.

Expenditure for Period 13	Cr. \$27
Expenditure for year to date	\$39
Expenditure on A. to P. to date	\$39

Yours faithfully,
AUSTRALIAN DEVELOPMENT LIMITED

L. F. Roach

L. F. ROACH,
General Manager.

23rd August, 1971.

The Director,
Mines & Water Resources Branch,
Northern Territory Administration,
DARWIN, N.T. 5790.

Dear Sir,


EXPLORATION REPORT - PERIOD 1 1971/72
MT. SINGLETON A. TO P. 2907


In compliance with condition three of our Authority to Prospect, we report that for the four week period ended 28th July, 1971, the following work was done:-

No field work was carried out during the period.

Expenditure for Period 1	N11
Expenditure for year to date	N11
Expenditure on A. to P. to date	\$39


Yours faithfully,
AUSTRALIAN DEVELOPMENT LIMITED


L. F. ROACH,
General Manager.



10th September, 1971.

The Director,
Mines & Water Resources Branch,
Northern Territory Administration,
DARWIN, N.T. 5790.



Dear Sir,

EXPLORATION REPORT - PERIOD 2 1971/72
MT. SINGLETON A. TO P. 2907

In compliance with condition three of our Authority to Prospect, we report that for the four week period ended 25th August, 1971, the following work was done:-

No field work carried out during the period.

Expenditure for Period 2	N11
Expenditure for year to date	N11
Expenditure on A. to P. to date	\$39

Yours faithfully,
AUSTRALIAN DEVELOPMENT LIMITED

A handwritten signature in cursive script that reads "L. F. Roach".

L. F. ROACH,
General Manager.



15th October, 1971.

The Director,
Mines & Water Resources Branch,
Northern Territory Administration,
DARWIN, N.T. 5790.

Dear Sir,

EXPLORATION REPORT - PERIOD 3 1971/72
MT. SINGLETON A. TO P. 2907

In compliance with condition three of our Authority to Prospect, we report that for the four week period ended 22nd September, 1971, the following work was done:-

No field work was carried out during the period.

Expenditure for Period 3	Nil
Expenditure for year to date	Nil
Expenditure on A. to P. to date	\$39

Yours faithfully,
AUSTRALIAN DEVELOPMENT LIMITED

L. F. Roach

L. F. ROACH,
General Manager.



2907

APPLICANT AUSTRALIAN DEVELOPMENT (NO LIABILITY)
AREA 459 SQUARE MILES
AREA GRANTED 247.5 M.

RENT \$ 229 - 50
ADV \$ 12 - 00
 \$ 241 50
 9/8 89990
 (2-7-70)

Sanctified 28.4.71 (NO. 17)

APPROVED 14.4.71

PERIOD SIX (6) MONTHS TO 13.10.71

LOCATION MT DOREEN

MINERALS ALL

GOLDFIELD ARUNTA

DESCRIPTION

ALL THAT piece or parcel of land in the Northern Territory of Australia containing an area of 247 square miles more or less, the boundaries of which are described as follows: -

Commencing at the intersection of latitude 21 degrees 56 minutes 00 seconds with longitude 130 degrees 40 minutes 00 seconds thence proceeding to the intersection of latitude 21 degrees 56 minutes 00 seconds with longitude 130 degrees 52 minutes 50 seconds thence proceeding to the intersection of latitude 22 degrees 12 minutes 00 seconds with longitude 130 degrees 52 minutes 50 seconds thence proceeding to the intersection of latitude 22 degrees 12 minutes 00 seconds with longitude 130 degrees 40 minutes 00 seconds thence proceeding to the intersection of latitude 21 degrees 56 minutes 00 seconds with longitude 130 degrees 40 minutes 00 seconds excluding therefrom all reserves under section 103 of the Crown Lands Ordinance 1931-1970, all reserves under section 54 of the Lands Acquisition Act 1955-1966 and all reserves under section 147 or 147A of the Mining Ordinance 1939-1970, and all land set aside under any law in force in the Northern Territory for railway or road purposes, all prospecting authorities granted under the Mining Ordinance 1939-1970 and all mining tenements in existence under the Mining Ordinance 1939-1970.

E.