



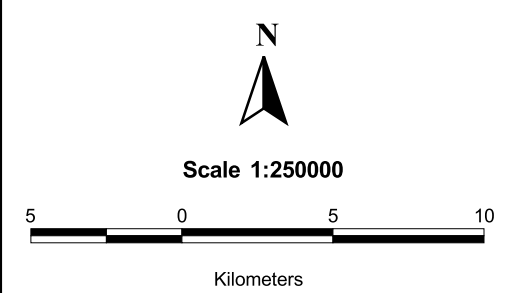
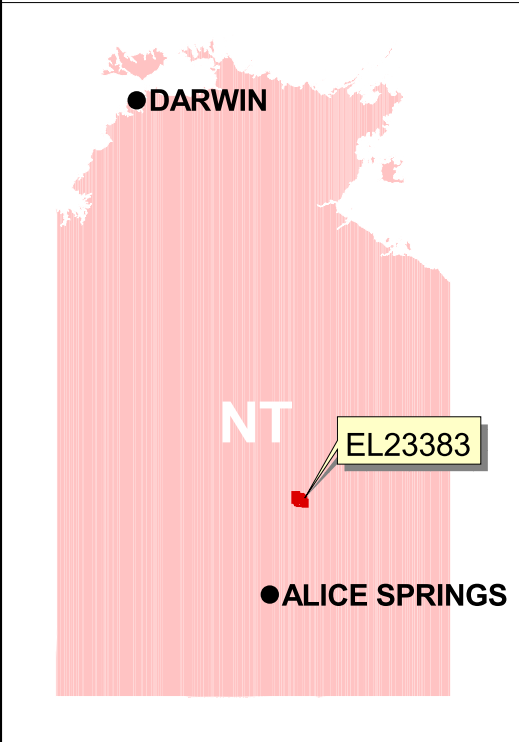


LEGEND

-  Tenement Boundary
-  Drainage
-  Topographic Contours - 50m intervals
-  Roads/Tracks



Astro Diamond Mines NL

BARROW CREEK

Topography

EL23383

Comp. **Astro Diamond Mines NL** Date : **22/05/08**

APR : **barrow_creek_08gm** Loc. : **Melbourne**

Plot : Figure : **2**