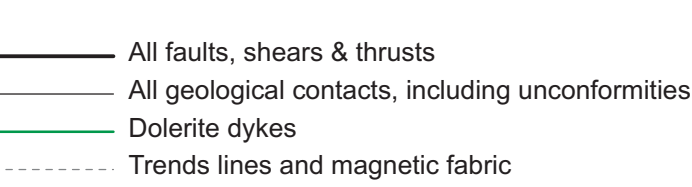
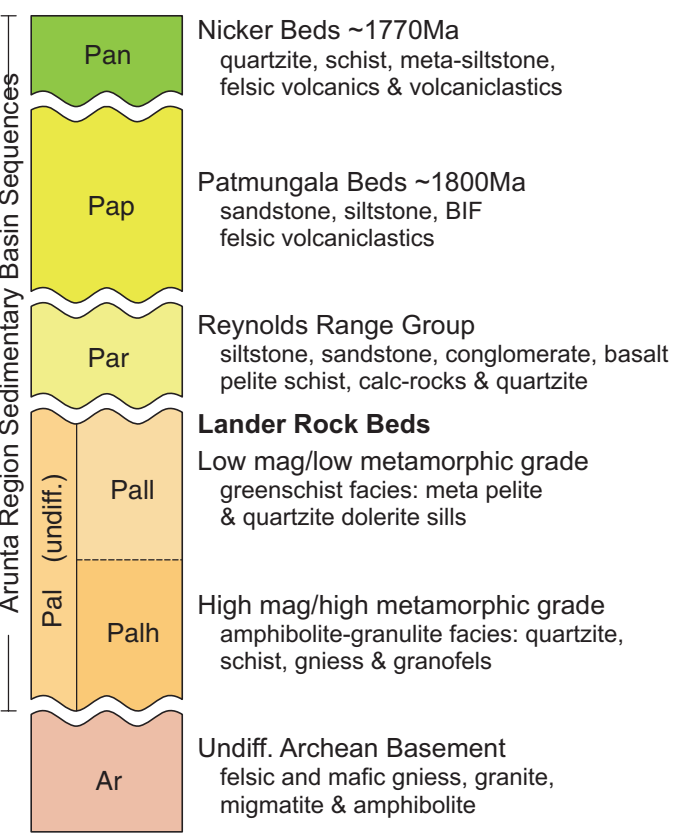
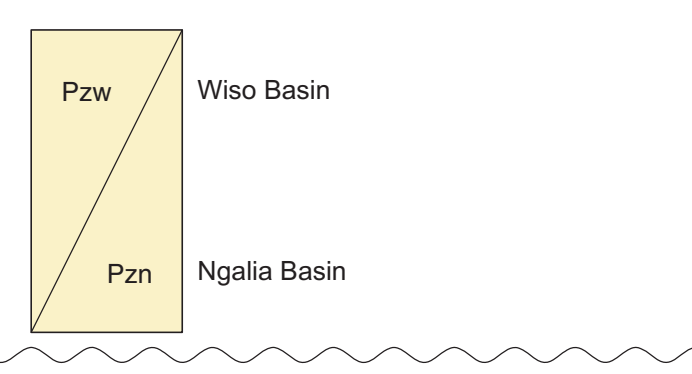
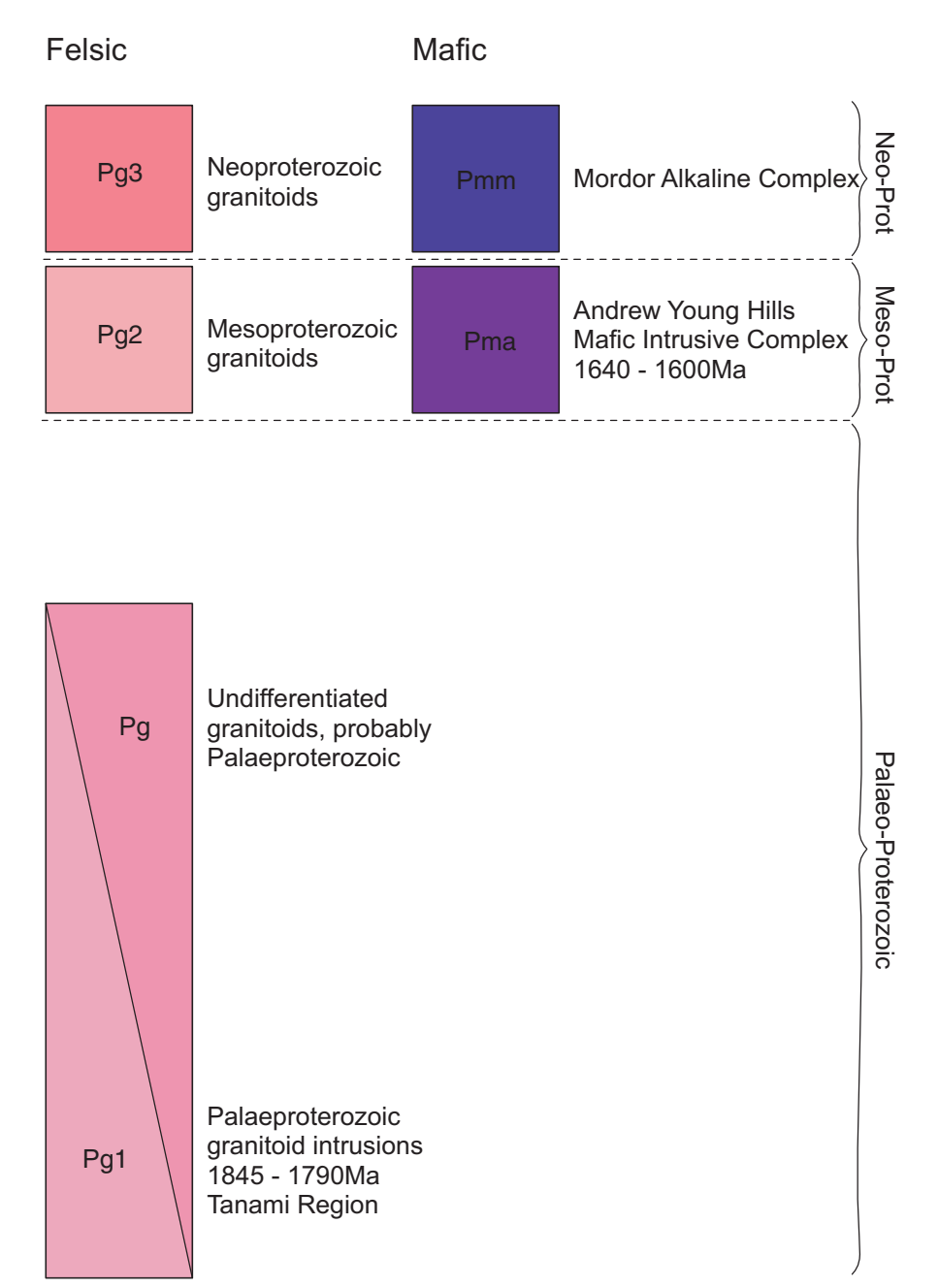


NORTHERN / CENTRAL ARUNTA



IGNEOUS INTRUSIONS

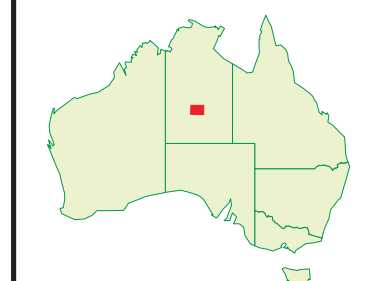


Explanatory Note:

Bedrock interpretation utilising aeromagnetics, gravity, radiometrics and Landsat imagery tied into published geological fact maps (NTGS and AGSO).

Compilation includes NTGS bedrock interpretation of Granites-Tanami region and in-house TGNL bedrock interpretations by Ding PuQuan, Deng Qi, Jayson Meyers and Tim Smith between 2000 and 2002.

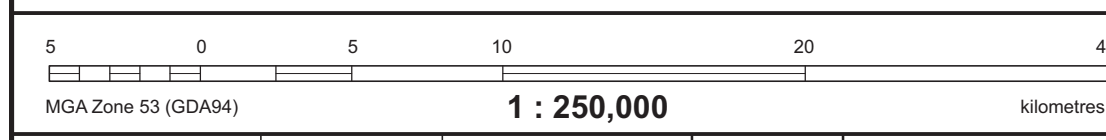
Major Commodities	
Au	(2)
Au, Cu, Fe	(1)
Be	(1)
Ce	(1)
Cr	(1)
Cu	(6)
Fe	(4)
Fluorite	(2)
Mica	(4)
Mn	(2)
Pb	(2)
Sn	(7)
Ta	(4)
U	(4)
W	(3)



DEEP YELLOW

EL 23483 Mount Judith

INTERPRETED GEOLOGY WITH MODAT LOCATIONS



ORIGINATOR: J.Rohde	DATE: Mar 2008	DRAWN: D.Hamdorf	PLATE 1
PLAN No: NT00033			