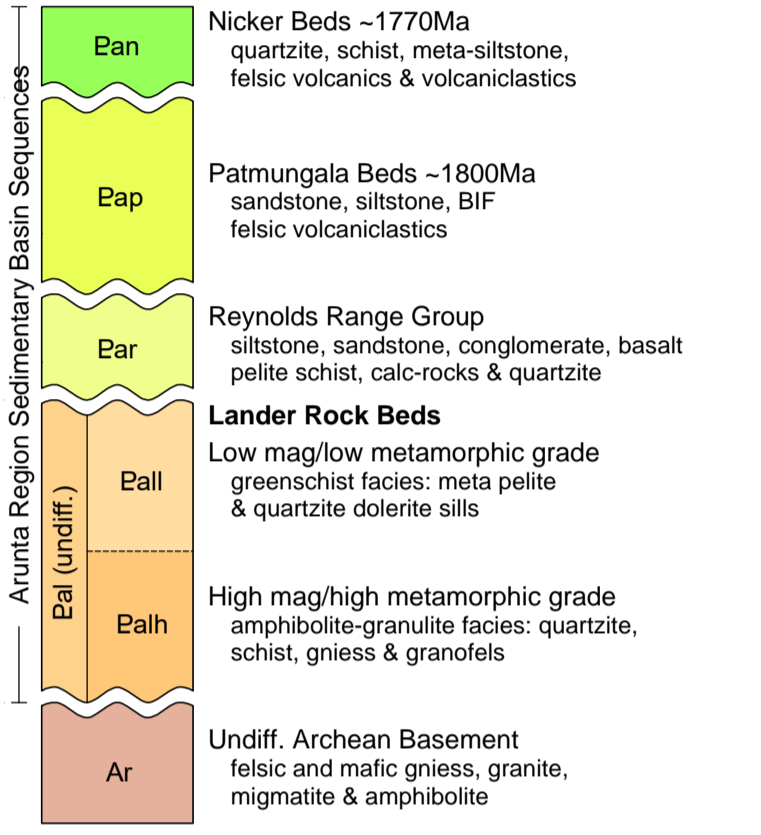

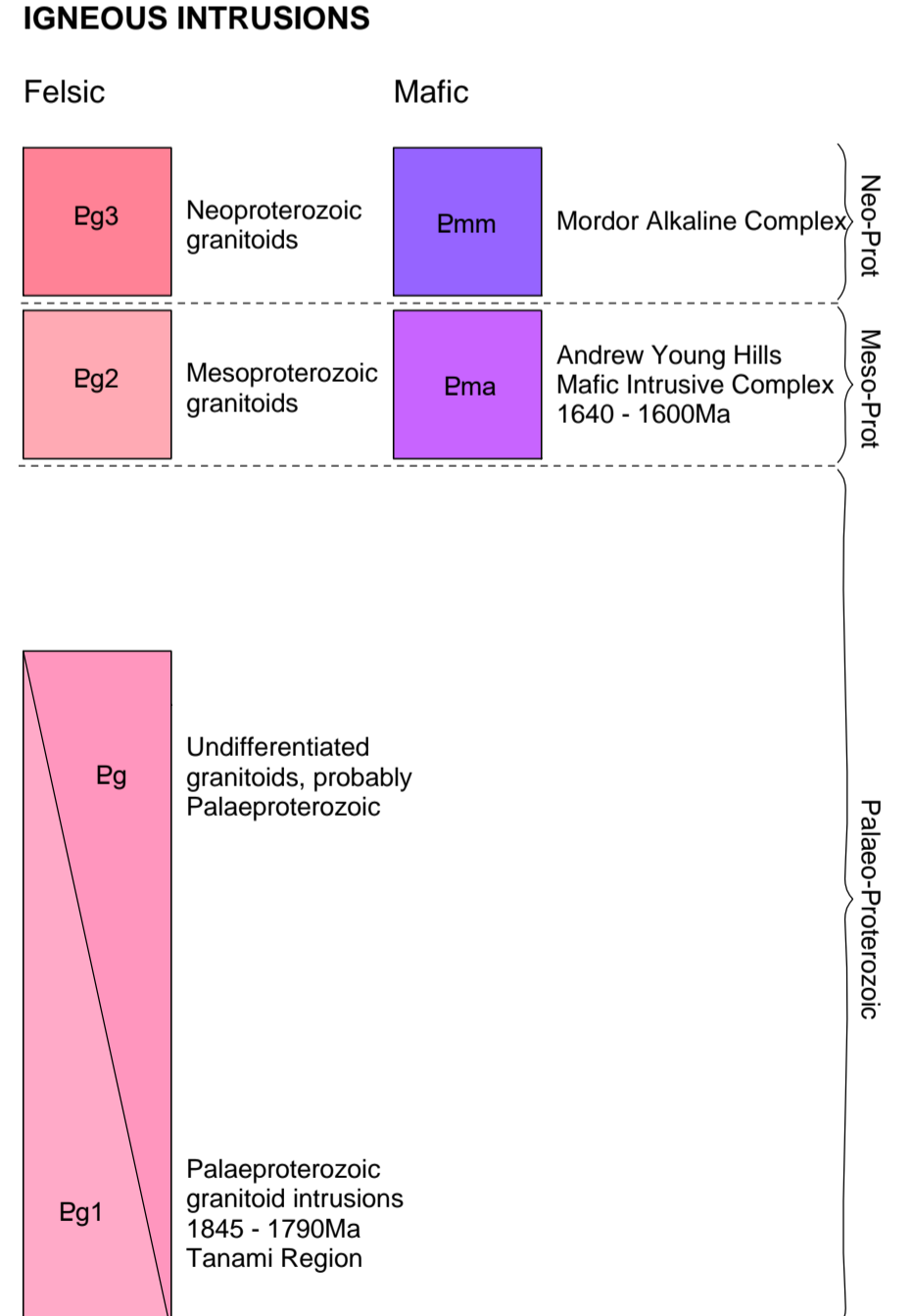


NORTHERN / CENTRAL ARUNTA

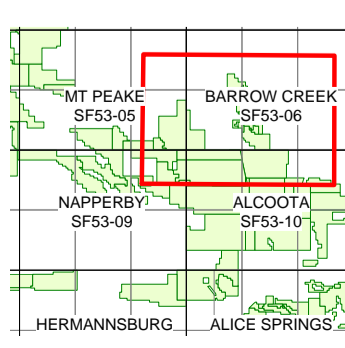
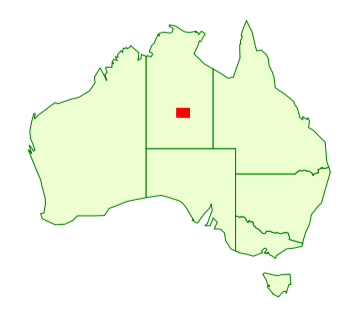


- All faults, shears & thrusts
- All geological contacts, including unconformities
- Dolerite dykes
- - - Trends lines and magnetic fabric



○ MODAT Occurrences

Explanatory Note:
 Bedrock interpretation utilising aeromagnetics, gravity, radiometrics and Landsat imagery tied into published geological fact maps (NTGS and AGSO).
 Compilation includes NTGS bedrock interpretation of Granites-Tanami region and in-house TGNL bedrock interpretations by Ding PuQuan, Deng Qi, Jayson Meyers and Tim Smith between 2000 and 2002.



TANAMI GOLD NL
 HOME OF BULLION

EL 23651 - WOOD DUCK CREEK
INTERPRETED GEOLOGY
and MODAT OCCURANCES

5 0 5 10 20 40
 MGA Zone 53 (GD494) **1 : 250,000** kilometres

ORIGINATOR: C.Rohde	DATE: June 2004	DRAWN: M.H.Bailey
PLAN No: 42014_GI_001		PLATE 2