



A.C.N. 009 245 210 A.B.N. 40 009 245 210

1st Floor, 9 Havelock Street, West Perth

Western Australia 6005

PO Box 1278, West Perth 6872

Tel (+61 8) 9321 2933, Fax (+61 8) 9321 3616

Email: akd@inet.net.au

Partial Relinquishment Report
EL 9976 Wonarah
For the Period ending 6 February 2004
Frew River SF53-03, Avon Downs SE53-04,
Alroy SE53-15, Ranken SE53-16
Northern Territory

Tenement Holder: AKD Limited

Date: February 2004

Author: Z A Sas

Distribution: Dept of Business, Industry and Resource
Development – Northern Territory
AKD Limited, Perth

LIST OF CONTENTS

	<u>Page No</u>
LIST OF CONTENTS	ii
LIST OF FIGURES	iii
LIST OF APPENDICES	iii
LIST OF PLANS	iii
1 SUMMARY	1
2 INTRODUCTION	1
3 GEOLOGY	1
3.1 Regolith	3
4 DRILLING	4
4.1 Drill Hole Collar Surveying	4
4.2 Geochemical Analysis	5
4.2.1 Method IC4	5
5 ENVIRONMENT	5
6 CONCLUSIONS AND RECOMMENDATIONS	5
REFERENCES	6
LOCALITY	6
DESCRIPTOR	6
KEYWORDS	6

LIST OF FIGURES

Figure 1: Wonarah Stratigraphy	2
Figure 2: Diagrammatic Regional Cross Section	2

LIST OF APPENDICES

<u>No.</u>	<u>Title</u>
1	Downhole Geochemistry
2	Drill Collar Survey Data
3	Normative Mineralogy

LIST OF PLANS

<u>Title</u>	<u>Scale</u>
Wonarah Location Plan	1:10,000,000
Drill Hole Location Plan	1:250,000

1 SUMMARY

This final report summarises exploration activities completed on relinquished portions of EL 9976 during the period 4th August 2000 to 6 February 2004. The tenement forms part of a project area held by AKD Limited being explored for large tonnage phosphate deposits. Since March 1999, Rio Tinto was AKD's joint venture partner and spent AUD\$2.4 million in exploration over the project tenements. Rio Tinto withdrew from the JV in December 2002.

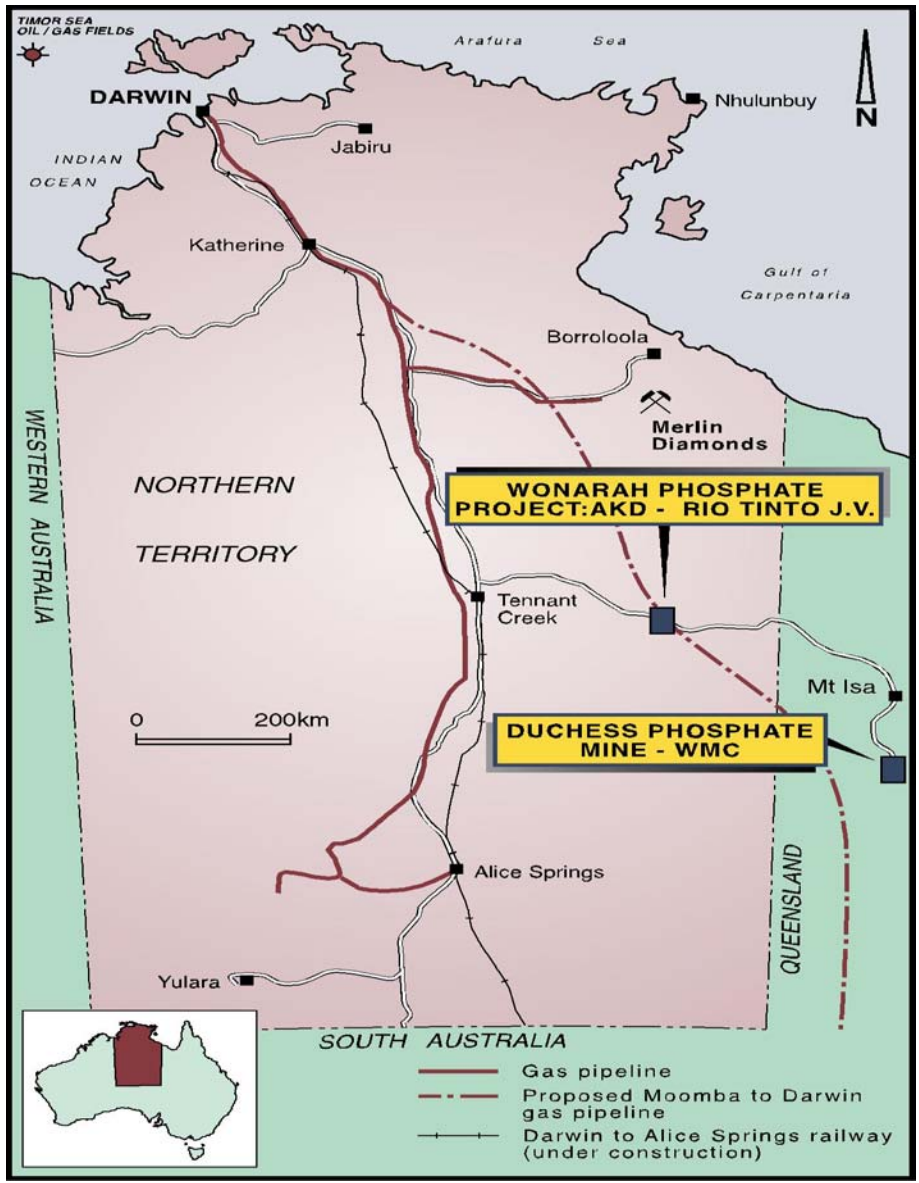
Drilling on the relinquished portions of EL 9976 either intersected deep phosphorite or failed to intersect phosphorite mineralisation of any significance. The excessive overburden and poor grade rules out any potential for economic phosphate resources in these areas.

2 INTRODUCTION

EL 9976 Wonarah is located ~250 km east southeast of Tennant Creek in Northern Territory, Australia (see Location Plan). This tenement (and EL's 22168, 9977, 9978 and 9979) is the subject of an exploration effort for large tonnage phosphorite deposits suitable for production of DAP fertiliser.

EL 9976 was applied for by Rare Earths & Minerals Pty Ltd (75%) and Pilbara Chemical Corporation NL (25%) on 26th September 1997 and granted on 6th February 1998. The licence was transferred to AKD in 1999. The tenement was incorporated into the Rio Tinto – AKD Wonarah phosphate JV which commenced on the 4th March 1999 and terminated on the 3rd December 2002. During February this year, 33 sub-blocks within EL 9976 were submitted for relinquishment. The underlying land tenure is Arruwurra Aboriginal Corporation NT freehold for which an exploration agreement was negotiated in August 2000.

This report summarises exploration activities completed on relinquished portions of EL 9976 during the period 4th August 2000 to 6th February 2004.



3 GEOLOGY

The tenements cover Middle Cambrian sediments of the Georgina Basin, a large late Proterozoic to early Palaeozoic basin extending across the eastern Northern Territory and northwestern Queensland.

Basement in this part of the Georgina Basin are Mesoproterozoic sediments and volcanics overlain by the Early Cambrian Peaker Piker Volcanics. The volcanics are tholeiitic and comprise amygdaloidal and porphyritic basalts, and dolerite. The volcanics form an east-northeast trending basement high, part of the northeast-southwest trending Alexandria-Wonarah Basement High. Lower Middle Cambrian (late Templetonian) phosphorite deposits occur along the basement high. These are hosted by marginal transgressive sediments of the Burton Beds (Alroy, Alexandria) and the Upper Gum Ridge Formation (Wonarah), which are equivalent to the Beetle Creek Formation (Phosphate Hill, Ardmore, and Lady Annie-D-Tree) on the eastern margin of the basin (Southgate & Shergold, 1991; Gravestock & Shergold, 2001).

The lower Middle Cambrian sequence at Wonarah has been divided into distinct units based on logged geology, geochemistry, and stratigraphic relationships (Figure 1; Lilley & Andrews, 2001). The basement high is flanked by onlapping dolomitic rocks equivalent to the lower Middle Cambrian Thornton Limestone (Figure 2). Overlying basement is dolostone, mudstone, and phosphorite of the lower Middle Cambrian Upper Gum Ridge Formation, and mudstone, siltstone, and dolostone of the Middle Cambrian Wonarah Beds.

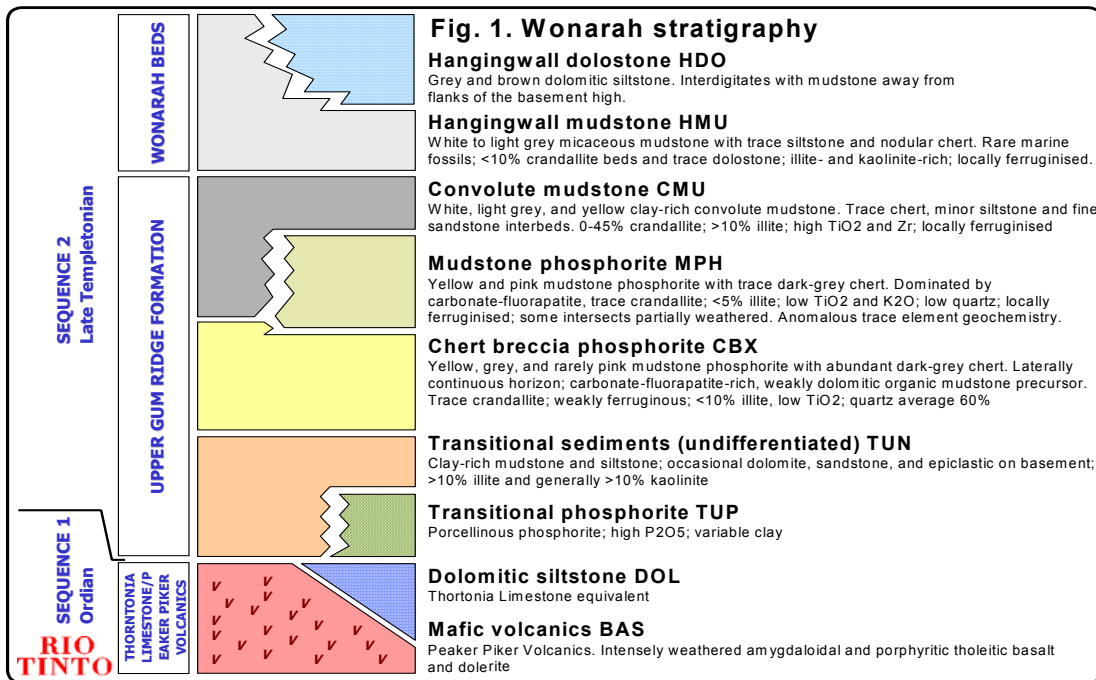


Figure 1: Wonarah Stratigraphy

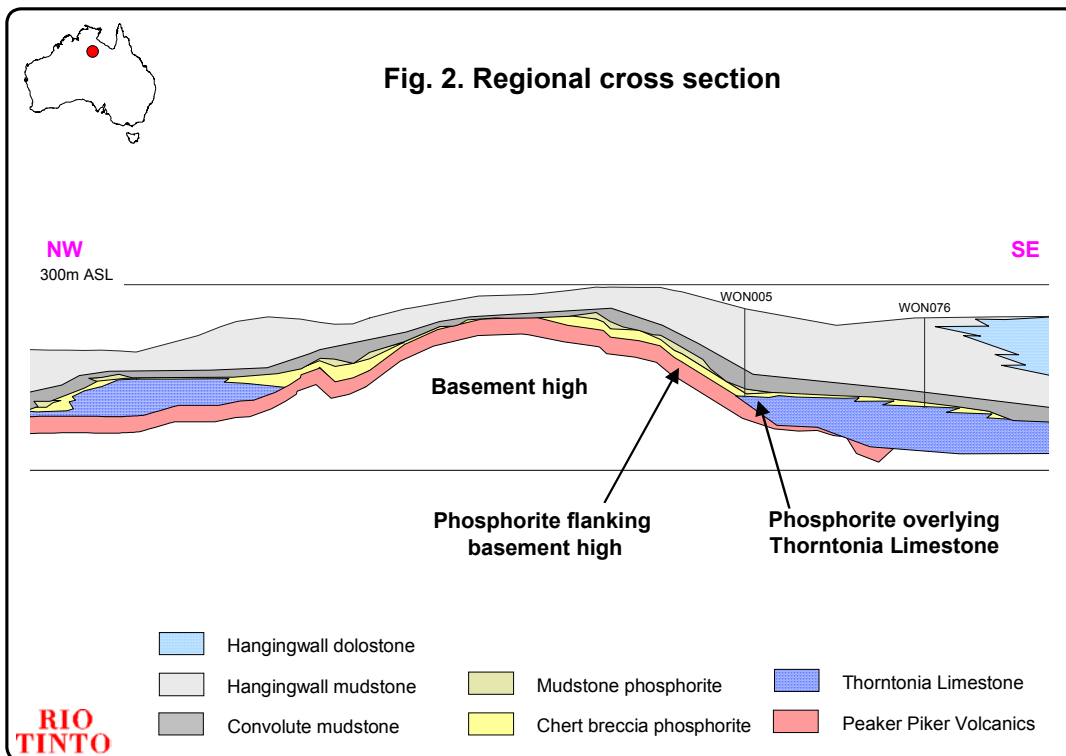


Figure 2: Diagrammatic Regional Cross Section

The Upper Gum Ridge Formation is divided into four main units (from the base; Figure 1): undifferentiated transitional sediments (**TUN**), chert breccia phosphorite (**CBX**), mudstone phosphorite (**MPH**), and convolute mudstone (**CMU**). Where the stratigraphic relationships are poorly understood, the phosphorite horizon has been modelled as undifferentiated phosphorite (**PUN**). The chert breccia phosphorite and mudstone phosphorite are collectively termed the phosphorite horizon, and locally contain ore-grade ($>15\%$ P_2O_5) intervals. The phosphorite horizon is overlain by clay-rich light grey and yellow convolute mudstone, with minor interbeds of siltstone and fine sandstone (**CMU**). The convolute mudstone typically contains an average 2% P_2O_5 as crandallite.

The Wonarah Beds, comprising mudstone and siltstone with minor nodular chert overlie the convolute mudstone. In the tenement area these rocks are grouped as hangingwall mudstone (**HMU**). Laterally equivalent dolomitic mudstone facies are assigned to hangingwall dolostone (**HDO**).

Intensely weathered Peaker Piker Volcanics subcrop and occur beneath thin transported cover in the relinquished portions of EL 9976. In this area the phosphorite horizon is interpreted not to be present, due either to erosional stripping, or because it was stratigraphically above the limit of phosphorite deposition.

In of EL 9976, the Upper Gum Ridge Formation and Wonarah Beds overlie the Thornton Limestone (**DOL**), which is capped by a karst weathering surface. Dolomitic rocks outcrop in the relinquished portions of EL 9976 and may represent an up-faulted block of Thornton Limestone or a carbonate facies that laterally interdigitates with the Wonarah Beds.

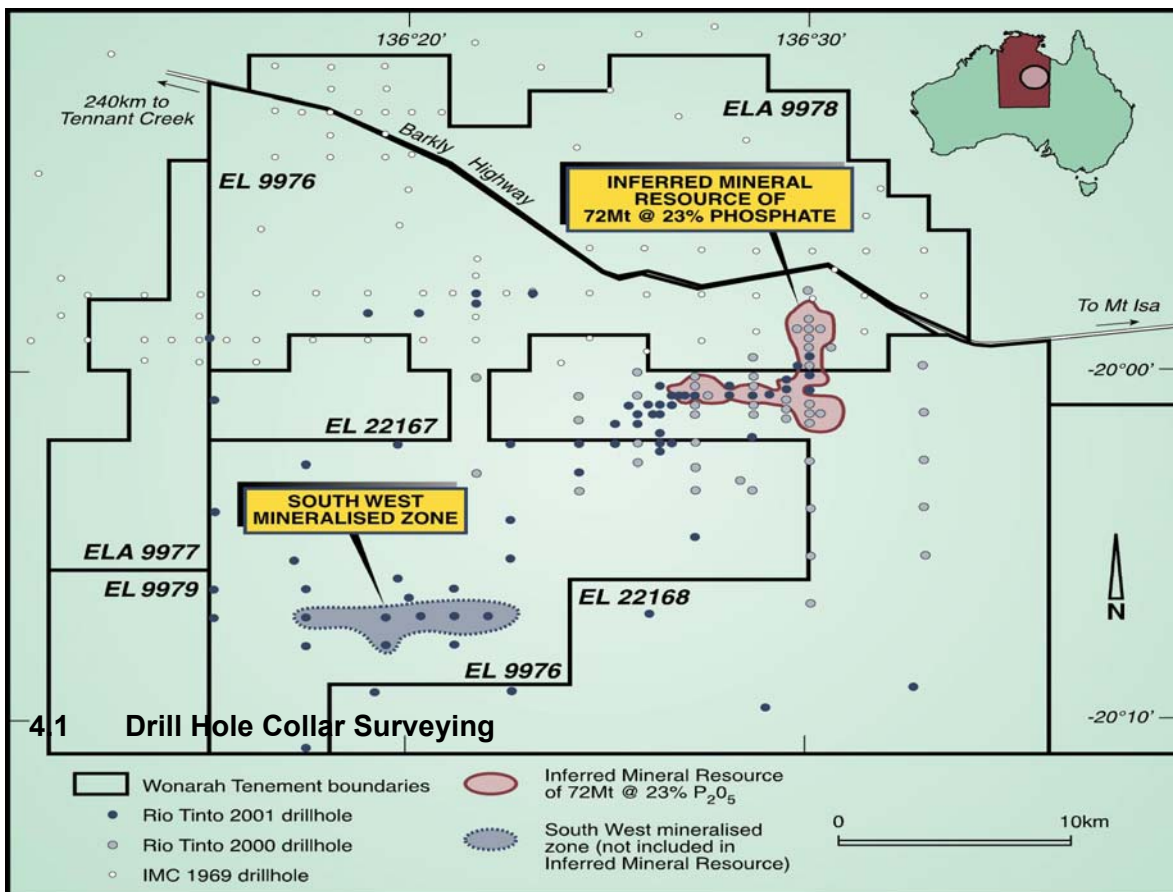
3.1 Regolith

An interpretation of Landsat 5 Thematic Mapper (TM) multispectral data mapped the distribution of regolith types including silcrete, ferricrete, calcrete, and a range of colluvial, alluvial, and aeolian deposits. The lower Middle Cambrian rocks are intensely weathered and covered by stabilised Cenozoic aeolian sand sheets and longitudinal dunes trending 310° - 320° across the region. Silcrete and ferricrete duricrust underlies much of the sand cover and outcrops sporadically as low rises. Calcrete and black soil overlie dolomitic rocks. The distribution of duricrust outcrops is structurally controlled along linear trends, possibly implying minor Cenozoic reactivation of basement fault structures.

4. DRILLING

Three separate drilling programs were undertaken on the Wonarah tenements by former JV partner, Rio Tinto. Ten RC holes, WON 26, 79, 80, 97, 106, 107, 108, 112, 113, and 114, totalling 584m, were drilled on the relinquished portions of EL 9976 during the period of exploration. Each hole was geologically logged on site for geologic description, including estimates of chert, clay, iron oxide, and phosphate (strength of ammonium molybdate response). A riffle splitter was used to split samples to obtain ~ 1.5 kg sample. Samples were submitted to Amdel Laboratories in Mount Isa. On receipt of assays, interpretation using geochemistry and geologic logs assigned each sample to a lithologic unit. All RC samples were weighed on site. Estimated recoveries for each meter have been calculated from sample bag weights using a density of 2.0 g cm⁻³.

Low-grade phosphorite was intersected in the relinquished portions of EL 9976. The best results for each drill hole were: **WON 26:** 1m @ 20.4% P₂O₅ from 47m ; **WON 79:** 2m @ 15.8% P₂O₅ from 62m; **WON 80:** 3m @ 20.0% P₂O₅ from 45m; **WON 97:** 1m @ 11.5% from 80m; **WON 106:** 1m @ 11.5% from 37m; **WON 107:** 3m @ 15.3% from 54m; **WON 108:** 1m @ 17.3% from 56m; **WON 112:** 2m @ 15.4% from 37m; **WON 113:** 5m @ 17.0% from 45m; **WON 114:** 2m @ 7.6% from 35m. The areas are too low grade and/or deep to be considered economic (Apx 1).



Drill hole collars were surveyed in July 2001 using Trimble 4000 SSI differential GPS equipment. Survey data and comments are tabulated in Appendix 2.

4.2 Geochemical Analysis

Results for the drill hole RC percussion chip samples are provided in Appendix 1.

Samples were submitted to Amdel Laboratories preparation facility in Mount Isa where they were dried at 110°C, crushed to -2 mm, and a 100 g split pulverized to -106 µm. A 20 g split of the pulverized sample was then sent to Amdel Laboratories in Adelaide for analysis. All samples have been assayed by inductively coupled plasma optical emission mass spectroscopy (ICP-OES; method IC4 (4.2.1)).

4.2.1 Method IC4

A 0.1 g subsample is fused with a mixture of lithium meta and tetra borates. The resultant glass is dissolved in a 5% HNO₃ solution and assayed for major element oxides (P₂O₅, Al₂O₃, Fe₂O₃ (total Fe), CaO, K₂O, MgO, MnO, Na₂O, SiO₂, and TiO₂) by inductively coupled plasma optical emission spectroscopy (ICP-OES).

4 ENVIRONMENT

All drill holes from the relinquished portions of EL 9976, have been rehabilitated. All access tracks within EL 9976 have been rehabilitated.

A Rehabilitation Report for the Wonarah project, including the holes drilled, has been separately submitted to the DBIRD by former JV partner Rio Tinto and is not reproduced here.

5 CONCLUSIONS AND RECOMMENDATIONS

The relinquished portions of EL 9976 are not considered to contain any significant areas of phosphorite mineralisation, and therefore the areas were recommended for surrender.

REFERENCES

Gravstock, D.I., & Shergold, J.H., 2001. Australian Early and Middle Cambrian sequence biostratigraphy with implications for species diversity and correlation. *In: Zhuravlev, Y., & Riding, R., (Eds.) 2001. The ecology of the Cambrian Radiation.* Columbia University Press, New York. 525 pp.

Lilley, G.J., & Andrews S.J., 2001. Combined Annual Report for the Period Ending 2/9/01 EL9976, EL22167, and EL22168, Wonarah, Northern Territory. RTE Report 24543, 2 Volumes.

Shergold, J.H. & Southgate, P.N., 1988. Timing and distribution of Middle Cambrian phosphogenetic system in Australia. *In: Notholt, J.G. & Jarvis, I. (eds.). A decade of phosphorite research and development. 11th International Field Workshop and Symposium, International Geological Correlation and Programme Project 156, Extended Abstracts, 27-28.*

LOCALITY

Frew River	SF53-03	1:250 000
Avon Downs	SE53-04	1:250 000
Alroy	SE53-15	1:250 000
Ranken	SE53-16	1:250 000

DESCRIPTOR

Ten RC holes were drilled by Rio Tinto within the relinquished portions of EL 9976 in 2000/2001 but failed to intersect phosphorite mineralisation of any significance.

KEYWORDS

Wonarah, phosphate, phosphorite, Cambrian, Frew River, Avon Downs, Barkly Tableland, Gum Ridge Formation, Wonarah Beds, RC drilling.

APPENDIX 1

Downhole Geochemistry

APPENDIX 2

Drill Collar Survey Data

APPENDIX 3

Normative Mineralogy