






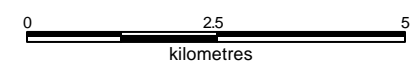


Quaternary		Qa, Qs, Qr	Qa silty-sandy alluvial and aeolian soil, Qs sheet and dune sand/sandy soil & Qr red earth ferruginous soil
Tertiary		Tla, Tw	Tla Deeply weathered rock, mostly over Arunta domain rocks & Tw Waite Formation equivalent limestone/sandy mudstone
Paleozoic		-Pr	Deformed biotite schist/amphibolite/mylonite/garnet-chlorite schist
Proterozoic		Pg, Pga	Pg Undivided igneous granite/leucogranite & Pga Garnet-biotite granite, locally porphyritic/gneissic
		p-Csk	Strangways Metamorphic Complex - Kanandra Granulite
			Drill Sites
			Rio Tinto Exploration Pty Ltd Tenement



Datum : AMG Zone 53 (AGD 66)

RIO TINTO EXPLORATION PTY. LIMITED

HUCKITTA EL 22897

NTGS GEOLOGY

(from 250K publication)

Author : AJ Keogh	Ref :
Drawn : AJ Keogh	File Name : WAp45545
Date : April 2003	Report No :25601
Scale : 1:100 000	Plan No : WAp45545