

GEOLOGY
- SANDSTONE
- SILTSTONE
- INTERBEDDED
- MUDSTONE
- BRECCIA
- CARBONACEOUS
- PHYLLITE
- CHERTY SEDIMENT
- BASALT
- BASALT (PILLOW)
- DYKE
- RHYOLITE
- DACITE
- GRANITE
- DIORITE

REGOLITH (LHS)
- TRANSPORTED COVER
- LATERITE
- MOTTLED CLAYS
- SAPROLITE CLAYS
- WEATHERED BEDROCK
- TRANSITION BEDROCK
- FRESH BEDROCK
- CALCRETE
- FERRICRETE
- SILCRETE

sign't
- < 0.5 g/t Au
- 0.5 - 0.8 g/t Au
- 0.8 - 1.0 g/t Au
- 1.0 - 2.5 g/t Au
- > 2.5 g/t Au

MAG SUS nT x10-3 (left)
- 0 - 50
- 50 - 100
- 100 - 500
- > 500

CENTRAL DESERT JV
GALIFREY PROSPECT
11440N SECTION 35

Scale	DATE	SHEET
1:500	10/03/97	1 of 1
	REF No. 1	FILE 11440N.PLT

0 25

OTTER GOLD NL

CENTRAL DESERT JV



CR98/306

GEOLOGY
- SANDSTONE
- SILTSTONE
- INTERBEDDED
- MUDSTONE
- BRECCIA
- CARBONACEOUS
- PHYLLITE
- CHERTY SEDIMENT
- BASALT
- BASALT (PILLOW)
- DYKE
- RHYOLITE
- DACITE
- GRANITE
- DIORITE

REGOLITH (LHS)
- TRANSPORTED COVER
- LATERITE
- MOTTLED CLAYS
- SAPROLITE CLAYS
- WEATHERED BEDROCK
- TRANSITION BEDROCK
- FRESH BEDROCK
- CALCRETE
- FERRICRETE
- SILCRETE

aignt
- < 0.5 g/t Au
- 0.5 - 0.8 g/t Au
- 0.8 - 1.0 g/t Au
- 1.0 - 2.5 g/t Au
- > 2.5 g/t Au

MAG SUS nT x10-3 (left)
- 0 - 50
- 50 - 100
- 100 - 500
- > 500

CENTRAL DESERT JV
GALIFREY PROSPECT
11760N SECTION 36

Scale	DATE	SHEET
1:500	10/03/97	1 of 1
	REF No. 1	FILE 11760N.PLT

0 25

OTTER GOLD NL

CENTRAL DESERT JV

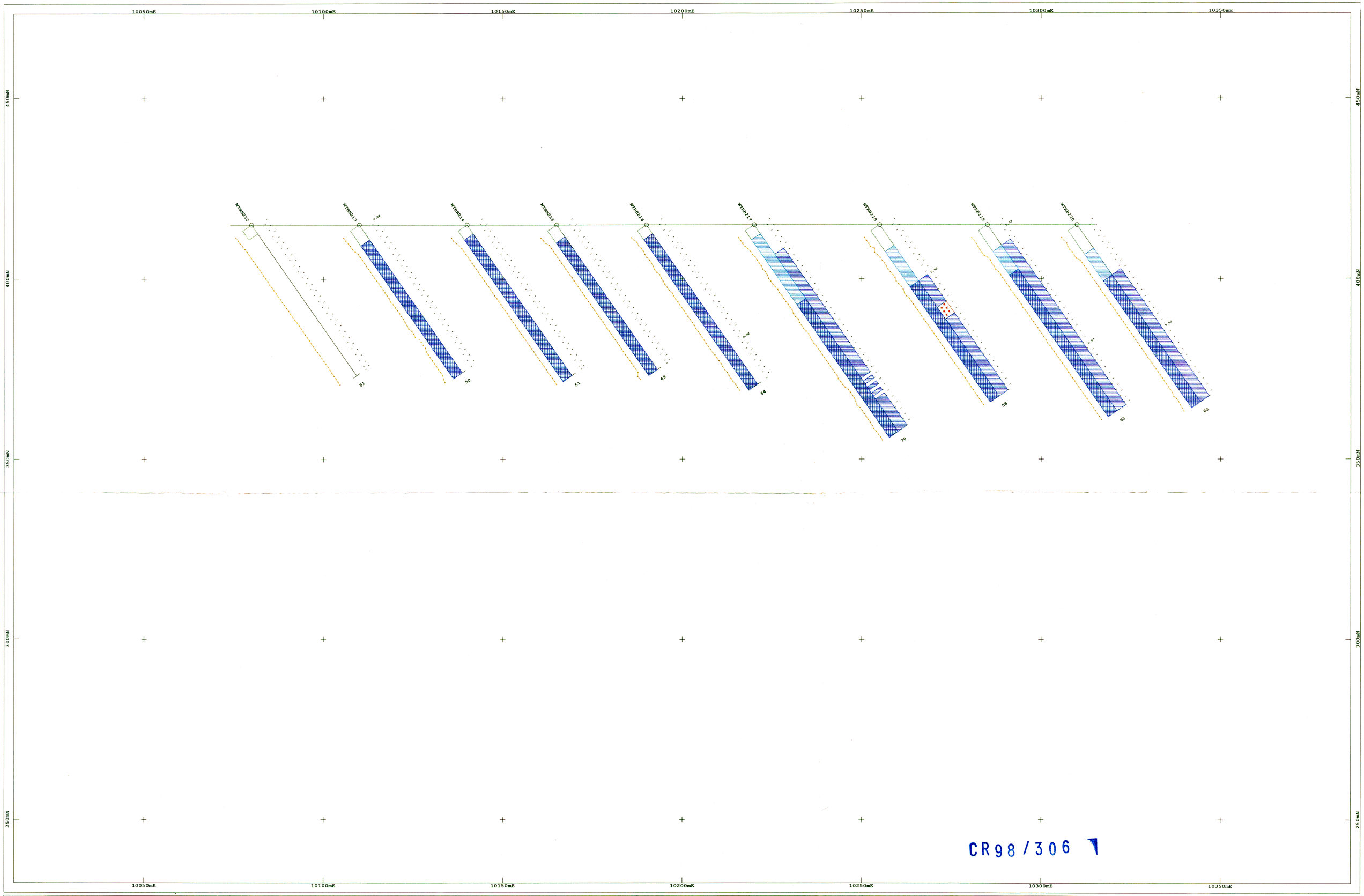

GEOLOGY
- SANDSTONE
- SILTSTONE
- INTERBEDDED
- MUDSTONE
- BRECCIA
- CARBONACEOUS
- PHYLLITE
- CHERTY SEDIMENT
- BASALT
- BASALT (PILLOW)
- DYKE
- RHYOLITE
- DACITE
- GRANITE
- DIORITE

REGOLITH (LHS)
- TRANSPORTED COVER
- LATERITE
- MOTTLED CLAYS
- SAPROLITE CLAYS
- WEATHERED BEDROCK
- TRANSITION BEDROCK
- FRESH BEDROCK
- CALCRETE
- FERRICRETE
- SILCRETE

signt
- < 0.5 g/t Au
- 0.5 - 0.8 g/t Au
- 0.8 - 1.0 g/t Au
- 1.0 - 2.5 g/t Au
- > 2.5 g/t Au

MAG SUS nT x10-3(left)
- 0 - 50
- 50 - 100
- 100 - 500
- > 500

CENTRAL DESERT JV
GALIFREY PROSPECT
12000N **SECTION 37**

Scale	DATE	SHEET
1:500	10/03/97	1 of 1
	REF No. 1	FILE 12000N.PLT

0 25

OTTER GOLD NL

CENTRAL DESERT JV

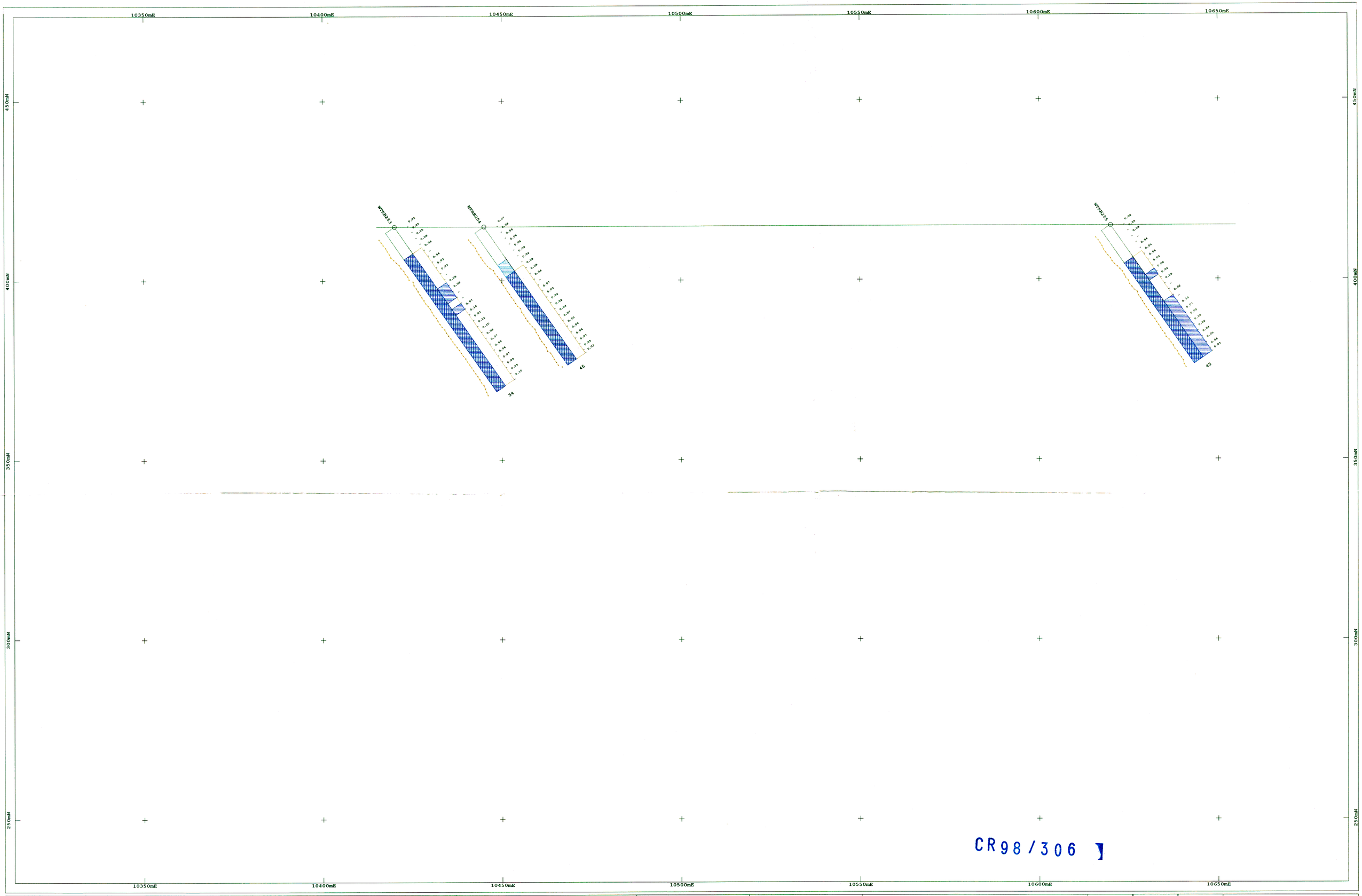

CR98/306

GEOLOGY
- SANDSTONE
- SILTSTONE
- INTERBEDDED
- MUDSTONE
- BRECCIA
- CARBONACEOUS
- PHYLLITE
- CHERTY SEDIMENT
- BASALT
- BASALT (PILLOW)
- DYKE
- RHYOLITE
- DACITE
- GRANITE
- DIORITE

REGOLITH (LHS)
- TRANSPORTED COVER
- LATERITE
- MOTTLED CLAYS
- SAPROLITE CLAYS
- WEATHERED BEDROCK
- TRANSITION BEDROCK
- FRESH BEDROCK
- CALCRETE
- FERRICRETE
- SILCRETE

sign
- < 0.5 g/t Au
- 0.5 - 0.8 g/t Au
- 0.8 - 1.0 g/t Au
- 1.0 - 2.5 g/t Au
- > 2.5 g/t Au

MAG SUS nT x10-3(left)
- 0 - 50
- 50 - 100
- 100 - 500
- > 500

CENTRAL DESERT JV
GALIFREY PROSPECT
12640N SECTION 38

Scale	DATE	SHEET
1:500	10/03/97	1 of 1
	REF No. 1	FILE 12640N.PLT

0 25

OTTER GOLD NL

CENTRAL DESERT JV