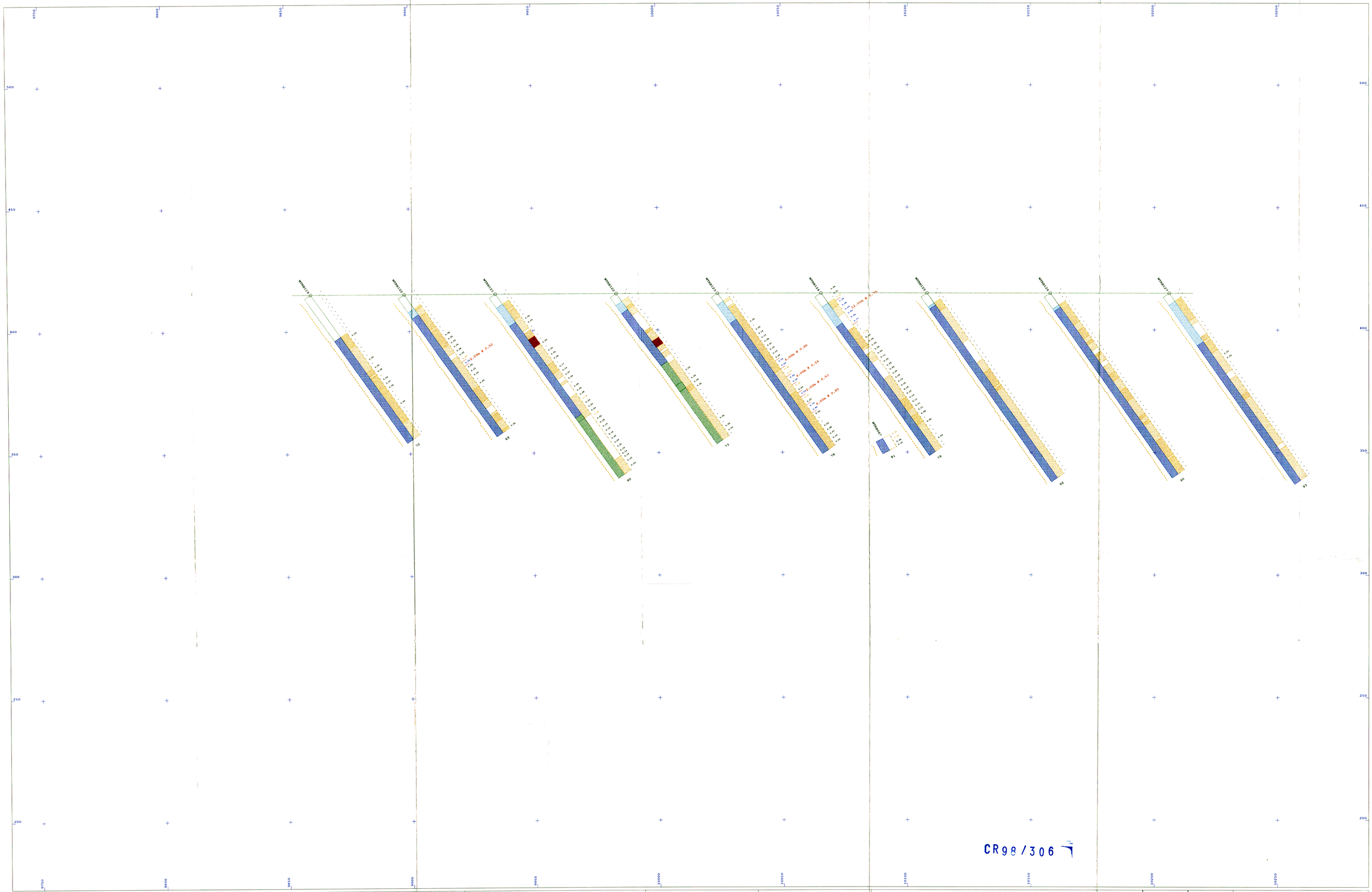
500
450
400
350
300
250
200
9750
9800
9850
9900
9950
10000
10050
10100
10150
10200
10250
WTRB125
WTRB124
WTRB123
WTRB122
WTRB121
WTRB120
WTRB119
WTRB126
WTRB127
WTRB128
WTRB129
WTRB130
WTRB131
WTRB132
WTRB133
WTRB134
WTRB135
WTRB136
WTRB137
WTRB138
WTRB139
WTRB140
WTRB141
WTRB142
WTRB143
WTRB144
WTRB145
WTRB146
WTRB147
WTRB148
WTRB149
WTRB150
WTRB151
WTRB152
WTRB153
WTRB154
WTRB155
WTRB156
WTRB157
WTRB158
WTRB159
WTRB160
WTRB161
WTRB162
WTRB163
WTRB164
WTRB165

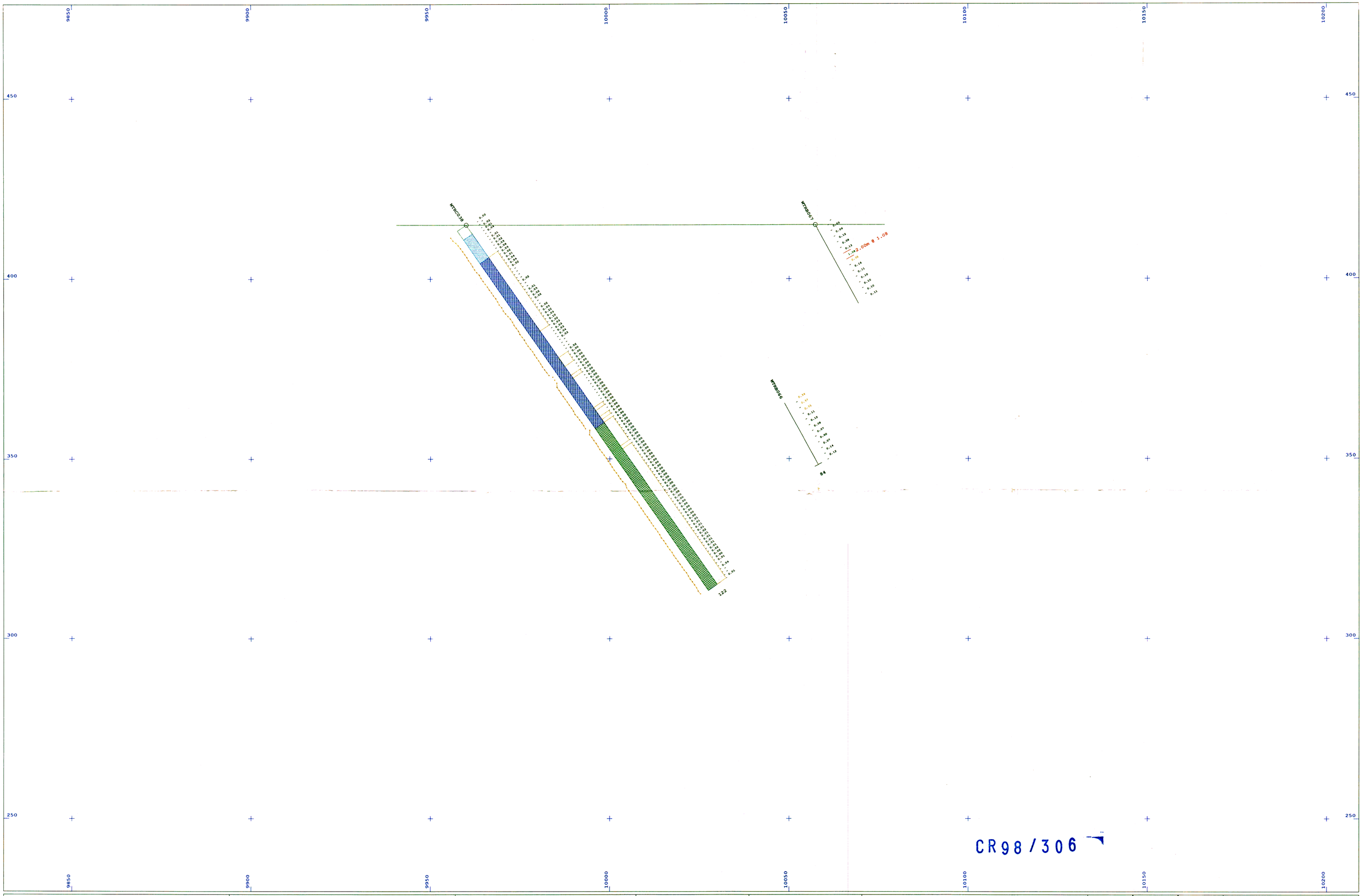

CR98/306

GEOLOGY
- SANDSTONE
- SILTSTONE
- INTERBEDDED
- MUDSTONE
- BRECCIA
- CARBONACEOUS
- PHYLLITE
- CHERTY SEDIMENT
- BASALT
- BASALT (PILLOW)
- DYKE
- RHYOLITE
- DACITE
- GRANITE
- DIORITE

REGOLITH (LHS)
- TRANSPORTED COVER
- LATERITE
- MOTTLED CLAYS
- SAPROLITE CLAYS
- WEATHERED BEDROCK
- TRANSITION BEDROCK
- FRESH BEDROCK
- CALCRETE
- FERRICRETE
- SILCRETE

signt
- < 0.5 g/t Au
- 0.5 - 0.8 g/t Au
- 0.8 - 1.0 g/t Au
- 1.0 - 2.5 g/t Au
- > 2.5 g/t Au

MAG SUS nT x10-3 (left)
- 0 - 50
- 50 - 100
- 100 - 500
- > 500

CENTRAL DESERT JV
GALIFREY PROSPECT
8360N

SECTION 22

Scale	DATE	SHEET
1:500	10/03/97	1 of 1
	REF No. 1	FILE 8360N.PLT

0 25

OTTER GOLD NL

CENTRAL DESERT JV



CR98/306

GEOLOGY		REGOLITH (LHS)		signt	MAG SUS nT x10-3 (left)
SANDSTONE	BASALT	TRANSPORTED COVER	TRANSITION BEDROCK	< 0.5 g/t Au	0 - 50
SILTSTONE	BASALT (PILLOW)	LATERITE	FRESH BEDROCK	0.5 - 0.8 g/t Au	50 - 100
INTERBEDDED	DYKE	MOTTLED CLAYS	CALCRETE	0.8 - 1.0 g/t Au	100 - 500
MUDSTONE	RHYOLITE	SAPROLITE CLAYS	FERRICRETE	1.0 - 2.5 g/t Au	> 500
BRECCIA	DACITE	WEATHERED BEDROCK	SILCRETE	> 2.5 g/t Au	
CARBONACEOUS	GRANITE				
PHYLLITE	DIORITE				
CHERTY SEDIMENT					

CENTRAL DESERT JV
GALIFREY PROSPECT
8400N

SECTION 23

Scale	DATE	SHEET
1:500	10/03/97	1 of 1
	REF No. 1	FILE 8400N.PLT

0 25

OTTER GOLD NL

CENTRAL DESERT JV

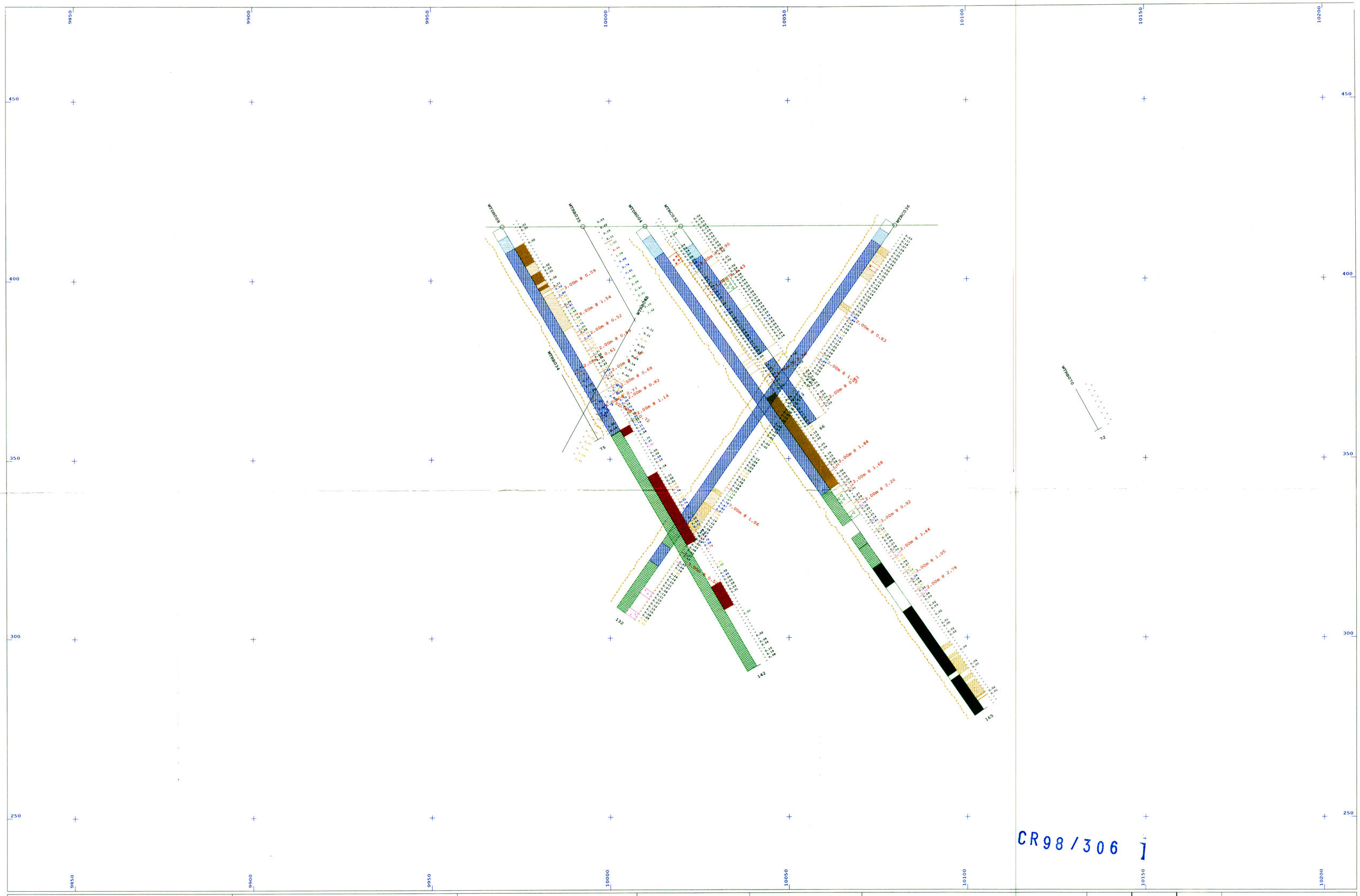

CR98/306

GEOLOGY
- SANDSTONE
- SILTSTONE
- INTERBEDDED
- MUDSTONE
- BRECCIA
- CARBONACEOUS
- PHYLLITE
- CHERTY SEDIMENT
- BASALT
- BASALT (PILLOW)
- DYKE
- RHYOLITE
- DACITE
- GRANITE
- DIORITE

REGOLITH (LHS)
- TRANSPORTED COVER
- LATERITE
- MOTTLED CLAYS
- SAPROLITE CLAYS
- WEATHERED BEDROCK
- TRANSITION BEDROCK
- FRESH BEDROCK
- CALCRETE
- FERRICRETE
- SILCRETE

aignt
- < 0.5 g/t Au
- 0.5 - 0.8 g/t Au
- 0.8 - 1.0 g/t Au
- 1.0 - 2.5 g/t Au
- > 2.5 g/t Au

MAG SUS nT x10-3(left)
- 0 - 50
- 50 - 100
- 100 - 500
- > 500

CENTRAL DESERT JV
GALIFREY PROSPECT
8420N SECTION 24

Scale	DATE	SHEET
1:500	10/03/97	1 of 1
	REF No. 1	FILE 8420N.PLT

0 25

OTTER GOLD NL

CENTRAL DESERT JV

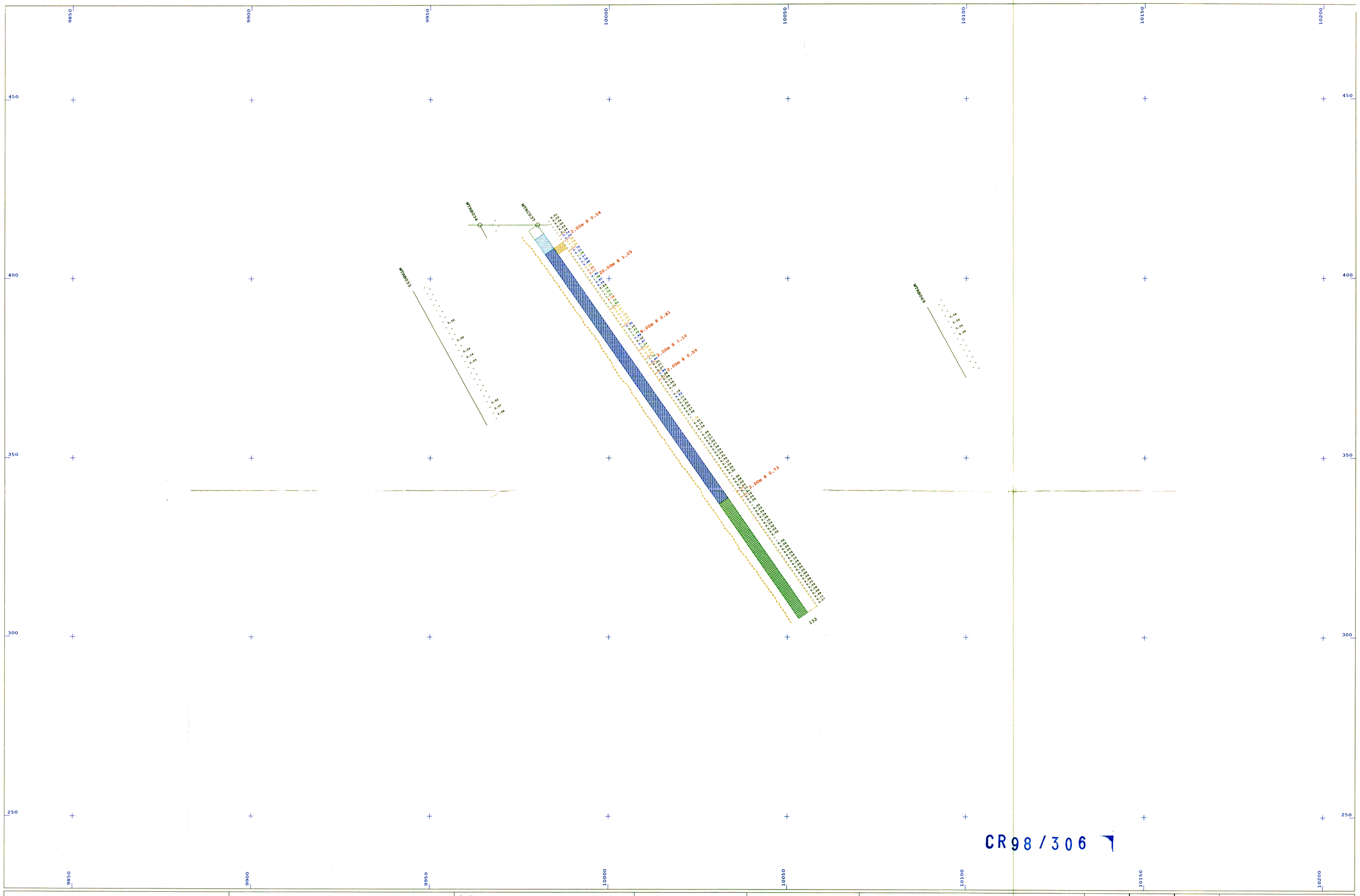

GEOLOGY

- SANDSTONE
- SILTSTONE
- INTERBEDDED
- MUDSTONE
- BRECCIA
- CARBONACEOUS
- PHYLLITE
- CHERTY SEDIMENT
- BASALT
- BASALT (PILLOW)
- DYKE
- RHYOLITE
- DACITE
- GRANITE
- DIORITE

REGOLITH (LHS)

- TRANSPORTED COVER
- LATERITE
- MOTTLED CLAYS
- SAPROLITE CLAYS
- WEATHERED BEDROCK
- TRANSITION BEDROCK
- FRESH BEDROCK
- CALCRETE
- FERRICRETE
- SILCRETE

aignt

- < 0.5 g/t Au
- 0.5 - 0.8 g/t Au
- 0.8 - 1.0 g/t Au
- 1.0 - 2.5 g/t Au
- > 2.5 g/t Au

MAG SUS nT x10-3(left)

- 0 - 50
- 50 - 100
- 100 - 500
- > 500

CENTRAL DESERT JV
GALIFREY PROSPECT
8460N

SECTION 25

Scale	DATE	SHEET
1:500	10/03/97	1 of 1
	REF No. 1	FILE 8460N.PLT

0 25

OTTER GOLD NL

CENTRAL DESERT JV


9750
9800
9850
9900
9950
10000
10050
10100
10150
10200
500
450
400
350
300
250
200
WPD0151
WPD0152
WPD0153
WPD0154
WPD0155
WPD0156
WPD0157
WPD0158
WPD0159
WPD0160
WPD0161
WPD0162
WPD0163
WPD0164
WPD0165
WPD0166
WPD0167
WPD0168
WPD0169
WPD0170
WPD0171
WPD0172
WPD0173
WPD0174
WPD0175
WPD0176
WPD0177
WPD0178
WPD0179
WPD0180
WPD0181
WPD0182
WPD0183
WPD0184
WPD0185
WPD0186
WPD0187
WPD0188
WPD0189
WPD0190

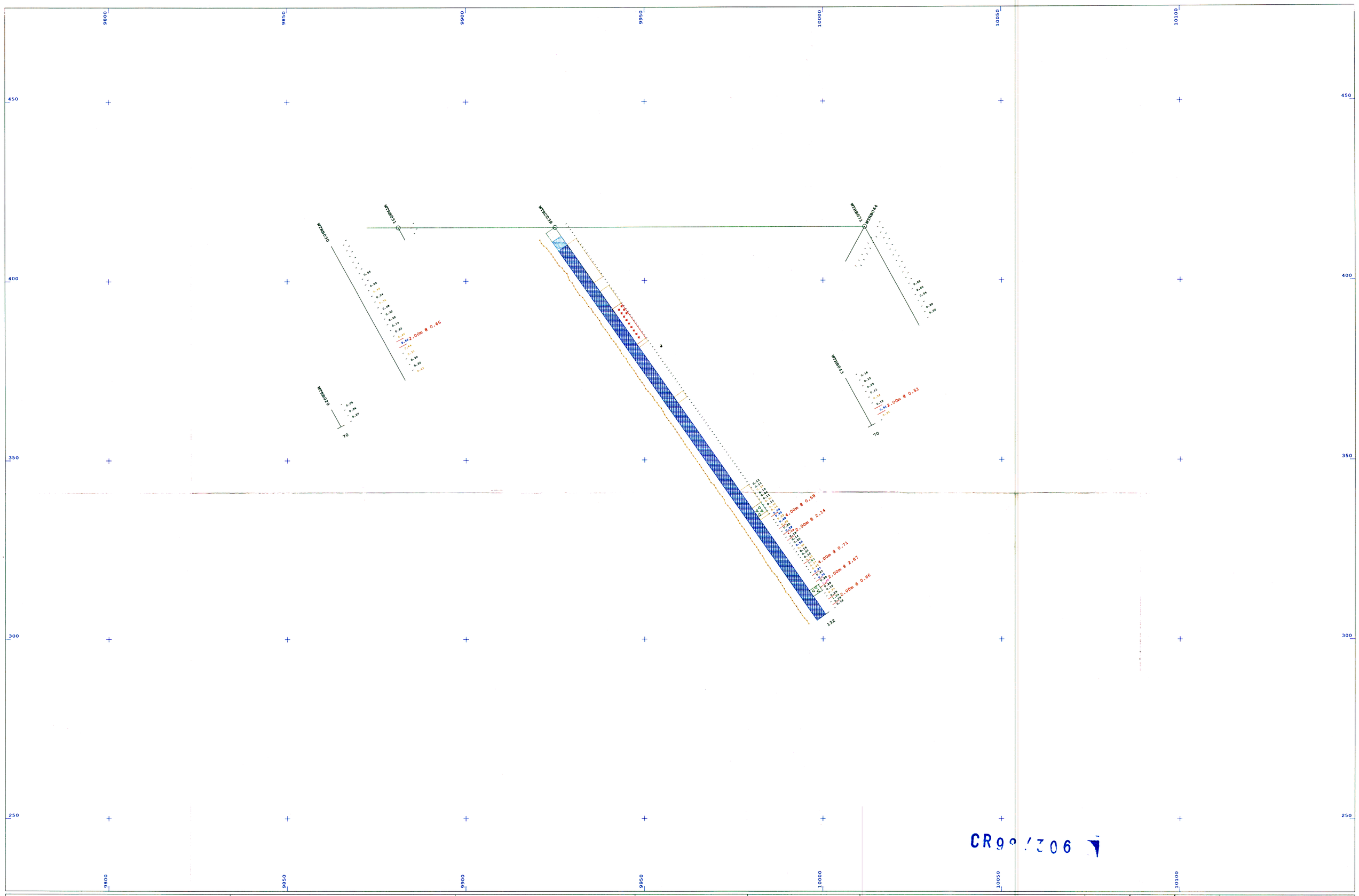

CR99/306

GEOLOGY
- SANDSTONE
- SILTSTONE
- INTERBEDDED
- MUDSTONE
- BRECCIA
- CARBONACEOUS
- PHYLLITE
- CHERTY SEDIMENT
- BASALT
- BASALT (PILLOW)
- DYKE
- RHYOLITE
- DACITE
- GRANITE
- DIORITE

REGOLITH(LHS)
- TRANSPORTED COVER
- LATERITE
- MOTTLED CLAYS
- SAPROLITE CLAYS
- WEATHERED BEDROCK
- TRANSITION BEDROCK
- FRESH BEDROCK
- CALCRETE
- FERRICRETE
- SILCRETE

aignt
- < 0.5 g/t Au
- 0.5 - 0.8 g/t Au
- 0.8 - 1.0 g/t Au
- 1.0 - 2.5 g/t Au
- > 2.5 g/t Au

MAG SUS nT x10-3(left)
- 0 - 50
- 50 - 100
- 100 - 500
- > 500

CENTRAL DESERT JV
GALIFREY PROSPECT
8540N SECTION 27

Scale	DATE	SHEET
1:500	10/03/97	1 of 1
	REF No. 1	FILE 8540N.PLT

0 25

OTTER GOLD NL

CENTRAL DESERT JV

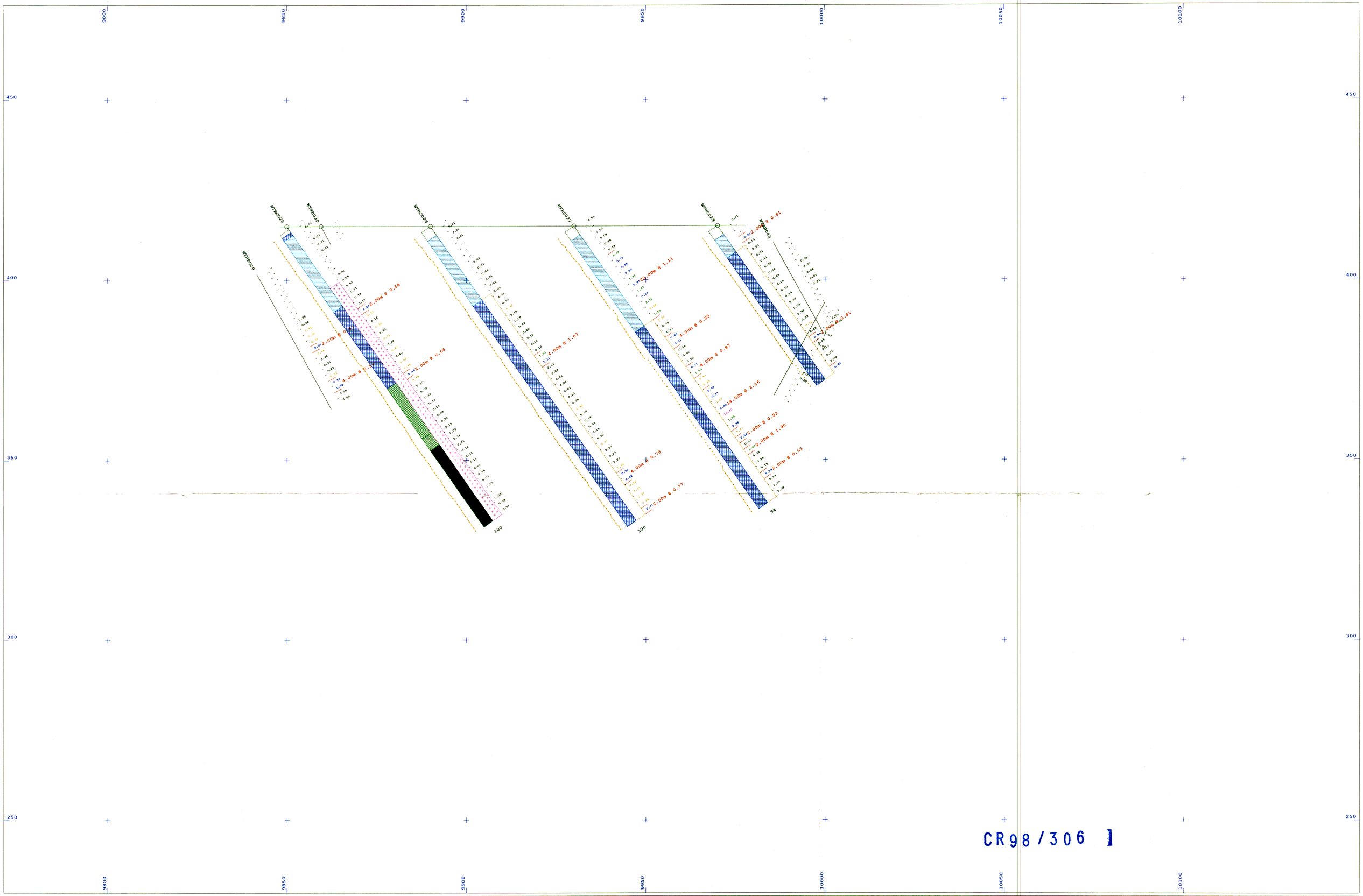

GEOLOGY

- SANDSTONE
- SILTSTONE
- INTERBEDDED
- MUDSTONE
- BRECCIA
- CARBONACEOUS
- PHYLLITE
- CHERTY SEDIMENT
- BASALT
- BASALT (PILLOW)
- DYKE
- RHYOLITE
- DACITE
- GRANITE
- DIORITE

REGOLITH (LHS)

- TRANSPORTED COVER
- LATERITE
- MOTTLED CLAYS
- SAPROLITE CLAYS
- WEATHERED BEDROCK
- TRANSITION BEDROCK
- FRESH BEDROCK
- CALCRETE
- FERRICRETE
- SILCRETE

signt

- < 0.5 g/t Au
- 0.5 - 0.8 g/t Au
- 0.8 - 1.0 g/t Au
- 1.0 - 2.5 g/t Au
- > 2.5 g/t Au

MAG SUS nT x10-3 (left)

- 0 - 50
- 50 - 100
- 100 - 500
- > 500

CENTRAL DESERT JV
GALIFREY PROSPECT
8560N SECTION 28

Scale	DATE	SHEET
1:500	10/03/97	1 of 1
	REF No. 1	FILE 8560N.PLT

0 — 25

OTTER GOLD NL

CENTRAL DESERT JV

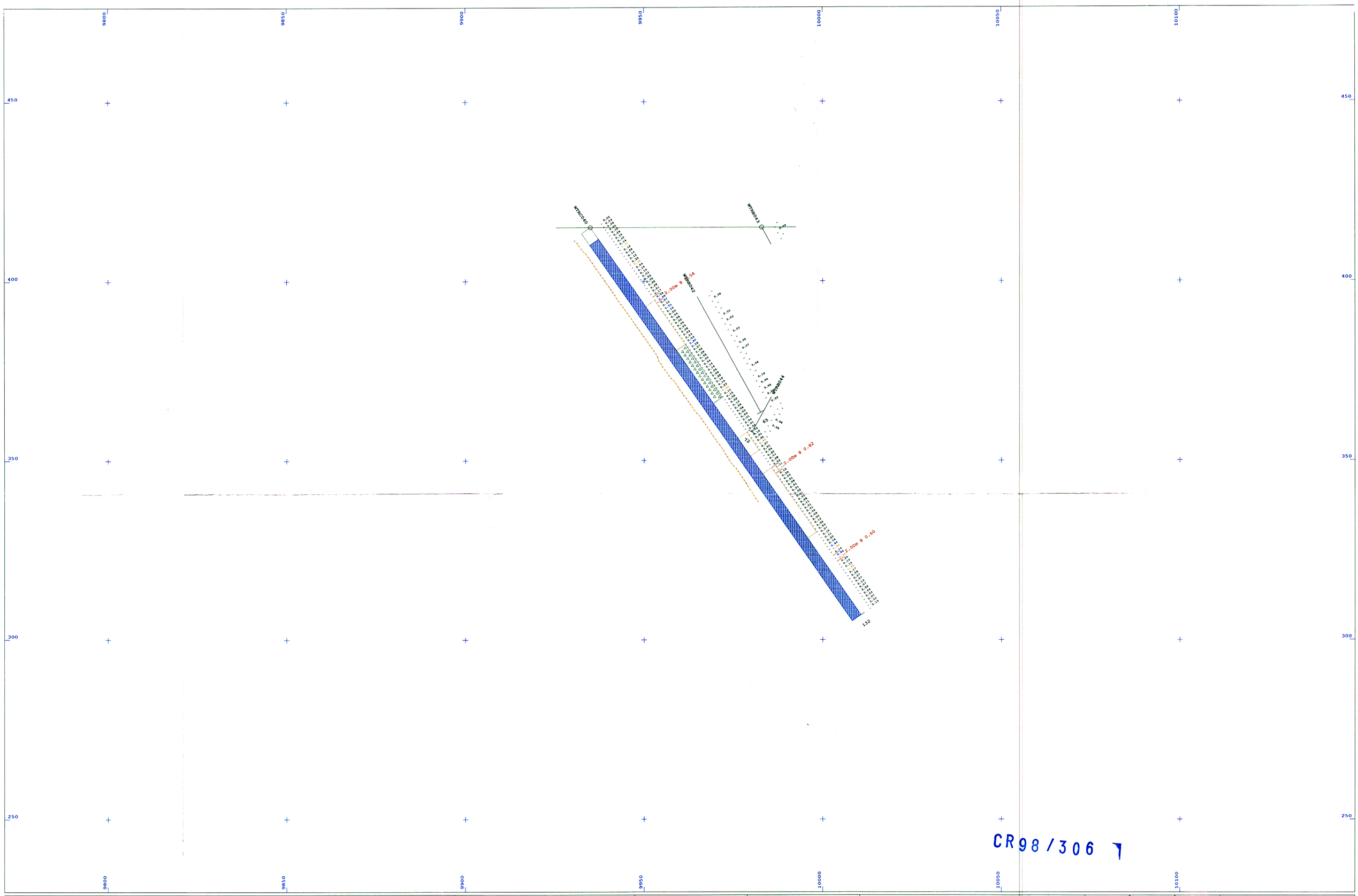

CR98/306

GEOLOGY
- SANDSTONE
- SILTSTONE
- INTERBEDDED
- MUDSTONE
- BRECCIA
- CARBONACEOUS
- PHYLLITE
- CHERTY SEDIMENT
- BASALT
- BASALT (PILLOW)
- DYKE
- RHYOLITE
- DACITE
- GRANITE
- DIORITE

REGOLITH(LHS)
- TRANSPORTED COVER
- LATERITE
- MOTTLED CLAYS
- SAPROLITE CLAYS
- WEATHERED BEDROCK
- TRANSITION BEDROCK
- FRESH BEDROCK
- CALCRETE
- FERRICRETE
- SILCRETE

signt
- < 0.5 g/t Au
- 0.5 - 0.8 g/t Au
- 0.8 - 1.0 g/t Au
- 1.0 - 2.5 g/t Au
- > 2.5 g/t Au

MAG SUS nT x10-3(left)
- 0 - 50
- 50 - 100
- 100 - 500
- > 500

CENTRAL DESERT JV
GALIFREY PROSPECT
8580N SECTION 29

Scale	DATE	SHEET
1:500	10/03/97	1 of 1
	REF No. 1	FILE 8580N.PLT

0 25

OTTER GOLD NL

CENTRAL DESERT JV

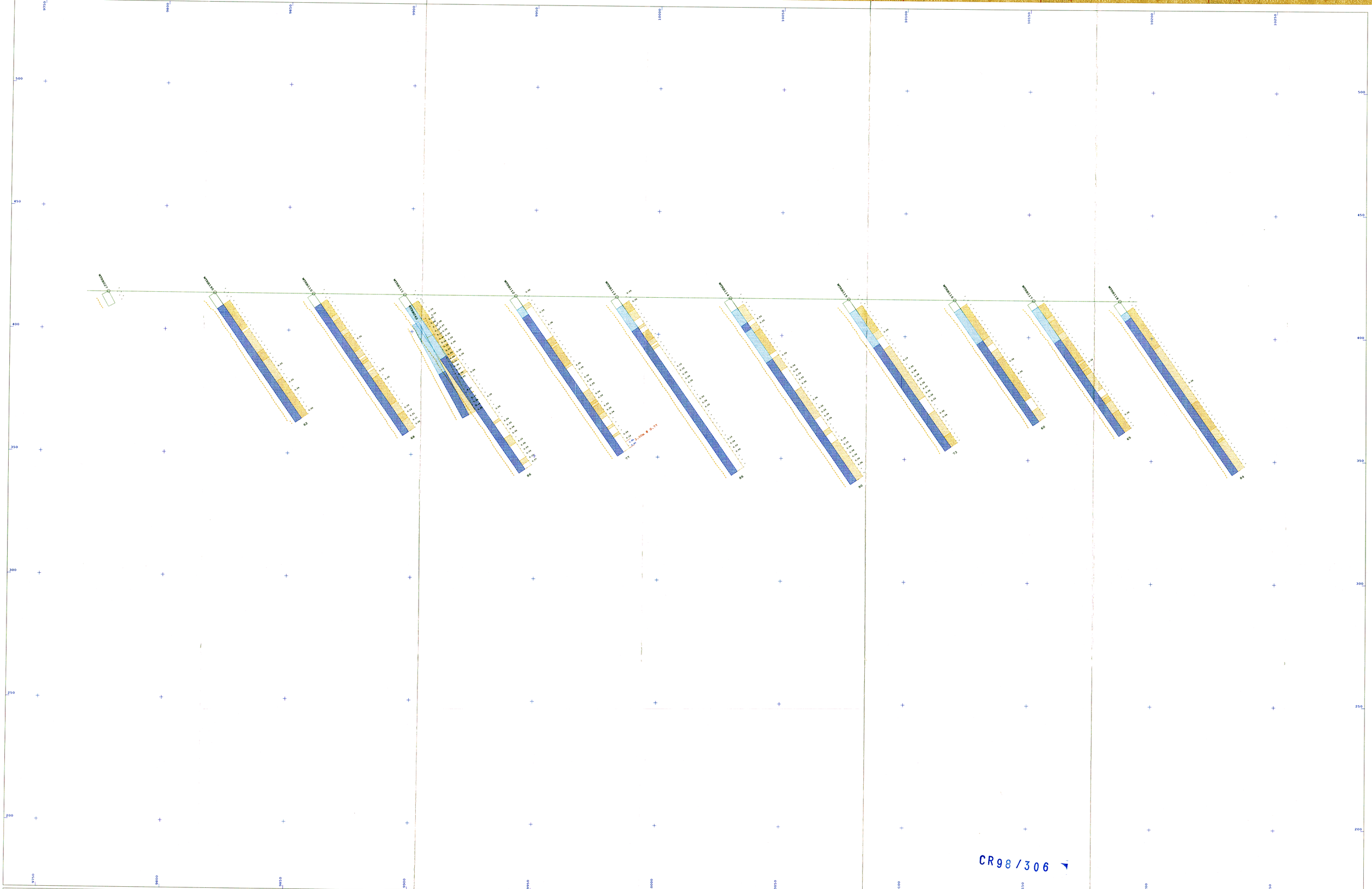

CR98/306

GEOLOGY

- SANDSTONE
- SILTSTONE
- INTERBEDDED
- MUDSTONE
- BRECCIA
- CARBONACEOUS
- PHYLLITE
- CHERTY SEDIMENT
- BASALT
- BASALT (PILLOW)
- DYKE
- RHYOLITE
- DACITE
- GRANITE
- DIORITE

REGOLITH(LHS)

- TRANSPORTED COVER
- LATERITE
- MOTTLED CLAYS
- SAPROLITE CLAYS
- WEATHERED BEDROCK
- TRANSITION BEDROCK
- FRESH BEDROCK
- CALCRETE
- FERRICRETE
- SILCRETE

CENTRAL DESERT JV

GALIFREY PROSPECT

8640N SECTION 30

Scale	DATE	SHEET
1:500	10/03/97	1 of 1
	REF No. 1	FILE 8640N.PLT

0 25 50

OTTER GOLD NL

CENTRAL DESERT JV

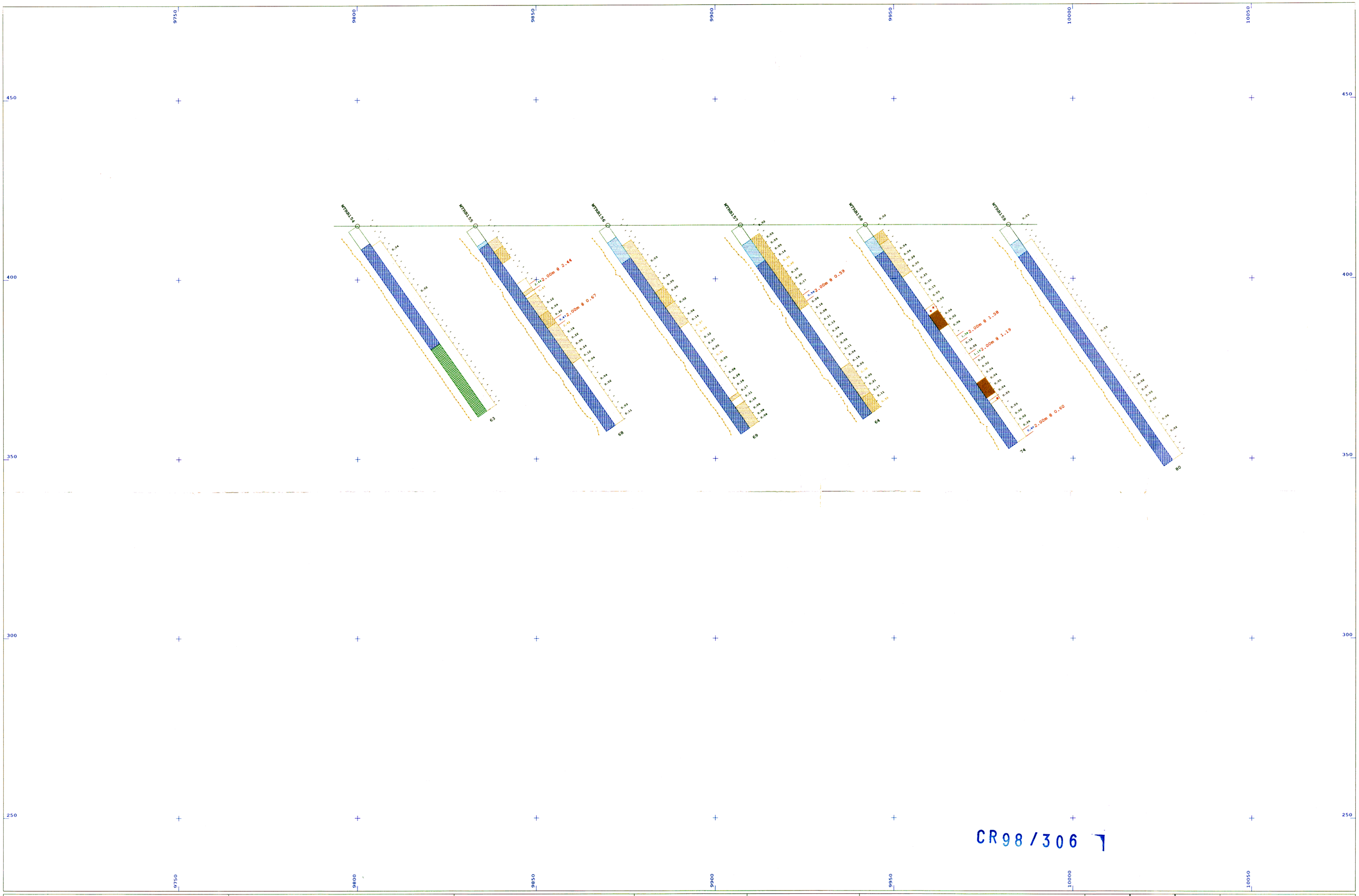

GEOLOGY
- SANDSTONE
- SILTSTONE
- INTERBEDDED
- MUDSTONE
- BRECCIA
- CARBONACEOUS
- PHYLLITE
- CHERTY SEDIMENT
- BASALT
- BASALT (PILLOW)
- DYKE
- RHYOLITE
- DACITE
- GRANITE
- DIORITE

REGOLITH (LHS)
- TRANSPORTED COVER
- LATERITE
- MOTTLED CLAYS
- SAPROLITE CLAYS
- WEATHERED BEDROCK
- TRANSITION BEDROCK
- FRESH BEDROCK
- CALCRETE
- FERRICRETE
- SILCRETE

signt
- < 0.5 g/t Au
- 0.5 - 0.8 g/t Au
- 0.8 - 1.0 g/t Au
- 1.0 - 2.5 g/t Au
- > 2.5 g/t Au

MAG SUS nT x10-3(left)
- 0 - 50
- 50 - 100
- 100 - 500
- > 500

CENTRAL DESERT JV
GALIFREY PROSPECT
8800N

SECTION 31

Scale	DATE	SHEET
1:500	10/03/97	1 of 1
	REF No. 1	FILE 8800N.PLT

0 25

OTTER GOLD NL

CENTRAL DESERT JV



CR98/306

GEOLOGY

- SANDSTONE
- SILTSTONE
- INTERBEDDED
- MUDSTONE
- BRECCIA
- CARBONACEOUS
- PHYLLITE
- CHERTY SEDIMENT
- BASALT
- BASALT (PILLOW)
- DYKE
- RHYOLITE
- DACITE
- GRANITE
- DIORITE

REGOLITH (LHS)

- TRANSPORTED COVER
- LATERITE
- MOTTLED CLAYS
- SAPROLITE CLAYS
- WEATHERED BEDROCK
- TRANSITION BEDROCK
- FRESH BEDROCK
- CALCRETE
- FERRICRETE
- SILCRETE

signt

- < 0.5 g/t Au
- 0.5 - 0.8 g/t Au
- 0.8 - 1.0 g/t Au
- 1.0 - 2.5 g/t Au
- > 2.5 g/t Au

MAG SUS nT x10-3(left)

- 0 - 50
- 50 - 100
- 100 - 500
- > 500

CENTRAL DESERT JV

GALIFREY PROSPECT

9360N

SECTION 32

Scale	DATE	SHEET
1:500	10/03/97	1 of 1
	REF No. 1	FILE 9360N.PLT

0 25 50

OTTER GOLD NL

CENTRAL DESERT JV

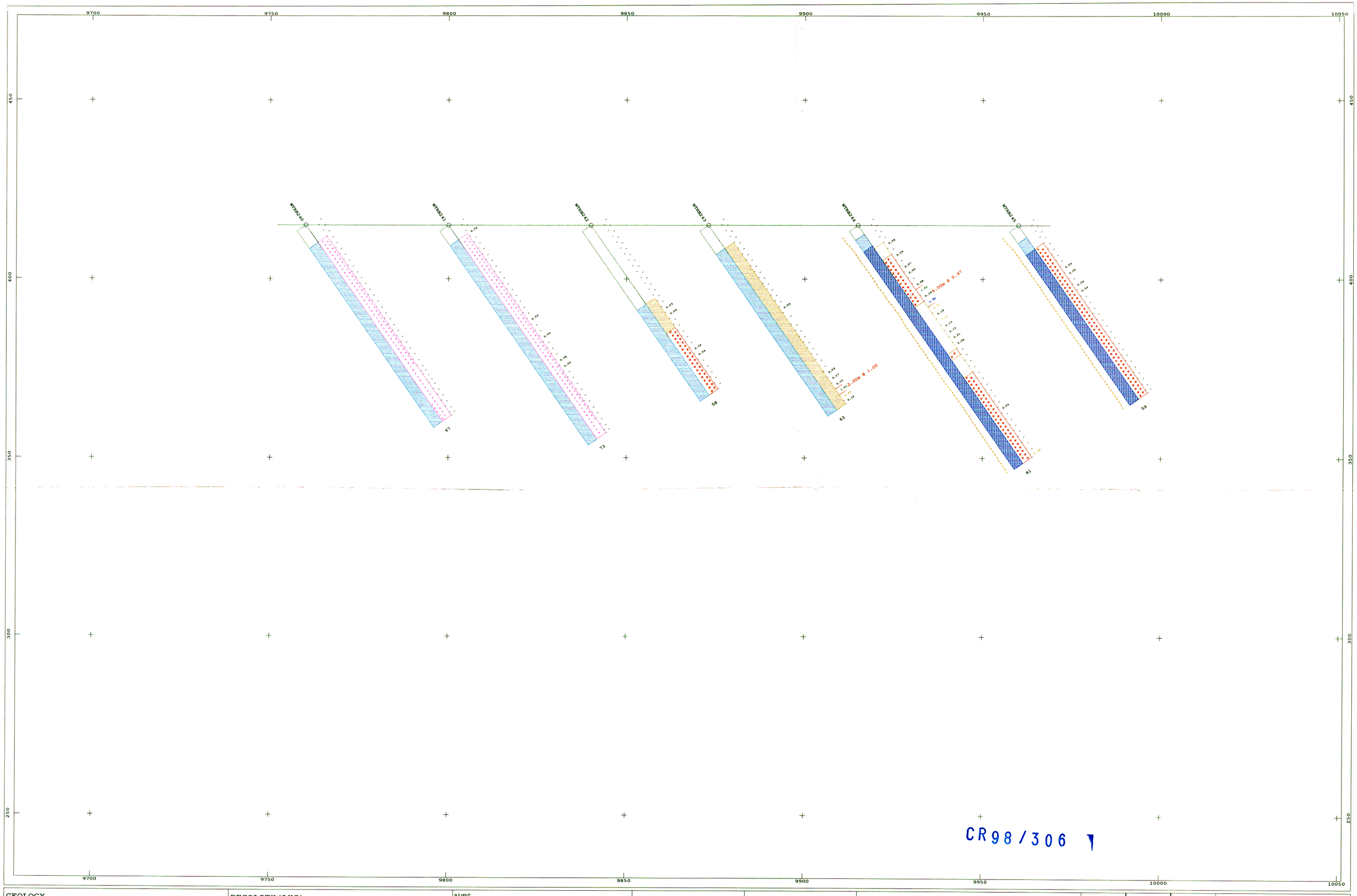

GEOLOGY
- SANDSTONE
- SILTSTONE
- INTERBEDDED
- MUDSTONE
- BRECCIA
- CARBONACEOUS
- PHYLLITE
- CHERTY SEDIMENT
- BASALT
- BASALT (PILLOW)
- DYKE
- RHYOLITE
- DACITE
- GRANITE
- DIORITE

REGOLITH (LHS)
- TRANSPORTED COVER
- LATERITE
- MOTTLED CLAYS
- SAPROLITE CLAYS
- WEATHERED BEDROCK
- TRANSITION BEDROCK
- FRESH BEDROCK
- CALCRETE
- FERRICRETE
- SILCRETE

signt
- < 0.5 g/t Au
- 0.5 - 0.8 g/t Au
- 0.8 - 1.0 g/t Au
- 1.0 - 2.5 g/t Au
- > 2.5 g/t Au

MAG SUS nT x10-3 (left)
- 0 - 50
- 50 - 100
- 100 - 500
- > 500

CENTRAL DESERT JV
GALIFREY PROSPECT
10080N SECTION 33

Scale	DATE	SHEET
1:500	10/03/97	1 of 1
	REF No. 1	FILE 10080N.PLT

0 25

OTTER GOLD NL

CENTRAL DESERT JV

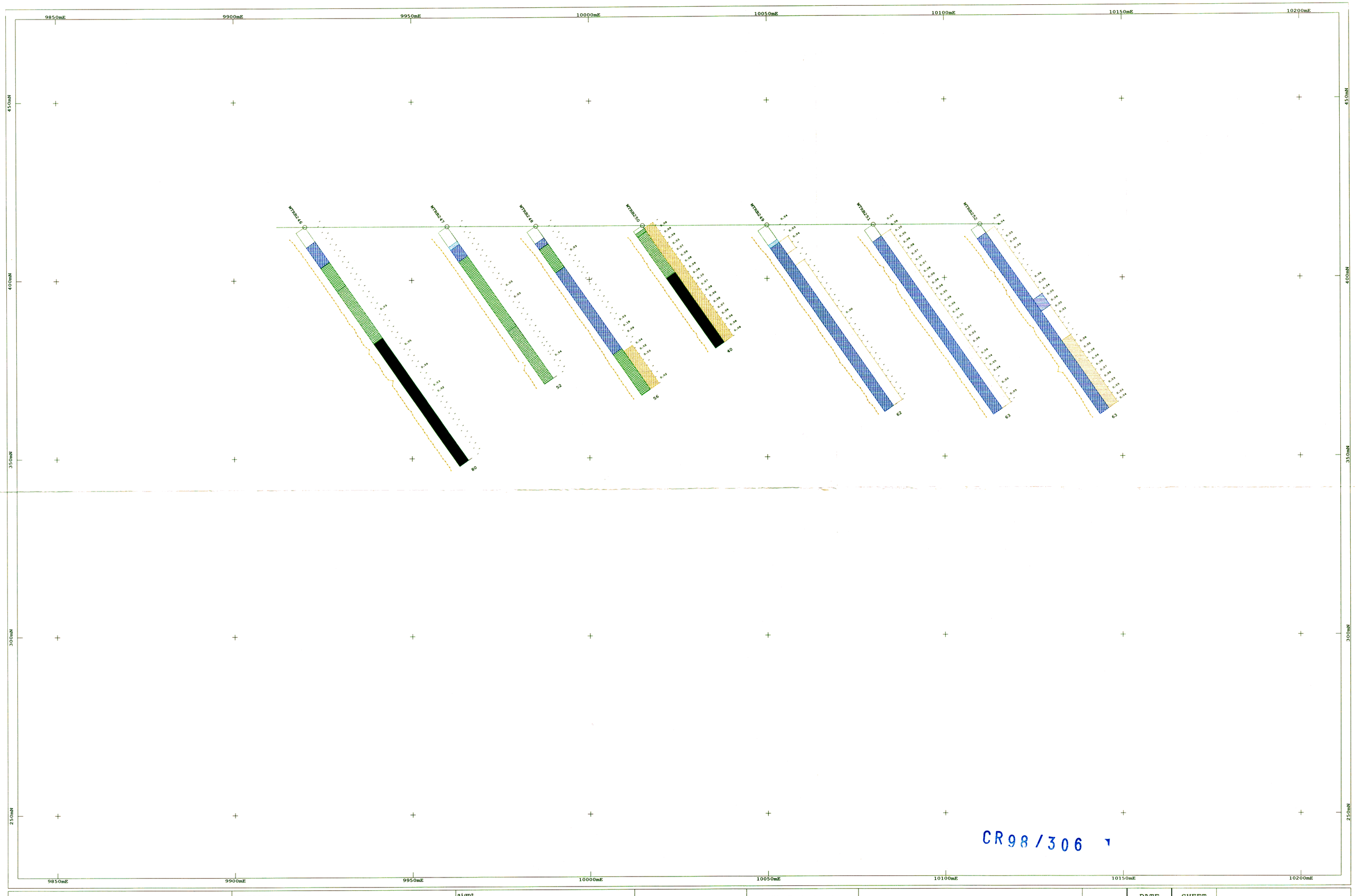

CR98/306

GEOLOGY

- SANDSTONE
- SILTSTONE
- INTERBEDDED
- MUDSTONE
- BRECCIA
- CARBONACEOUS
- PHYLLITE
- CHERTY SEDIMENT
- BASALT
- BASALT (PILLOW)
- DYKE
- RHYOLITE
- DACITE
- GRANITE
- DIORITE

REGOLITH (LHS)

- TRANSPORTED COVER
- LATERITE
- MOTTLED CLAYS
- SAPROLITE CLAYS
- WEATHERED BEDROCK
- TRANSITION BEDROCK
- FRESH BEDROCK
- CALCRETE
- FERRICRETE
- SILCRETE

signt

- < 0.5 g/t Au
- 0.5 - 0.8 g/t Au
- 0.8 - 1.0 g/t Au
- 1.0 - 2.5 g/t Au
- > 2.5 g/t Au

MAG SUS nT x10-3 (left)

- 0 - 50
- 50 - 100
- 100 - 500
- > 500

CENTRAL DESERT JV
GALIFREY PROSPECT
10920N SECTION 34

Scale	DATE	SHEET
1:500	10/03/97	1 of 1
	REF No. 1	FILE 10920N.PLT

0 25

OTTER GOLD NL

CENTRAL DESERT JV