




REFERENCE

INDEX TO ADJOINING MAPS

NP	9042	0042
NP	9035	0035
NP	9028	0028



1 90 000 E AUSTRALIAN MAP GRID-ZONE 54

Amendment	Date	Description

TRUE NORTH AND MAGNETIC NORTH ARE SHOWN DIVERGENTLY FOR THE CENTRE OF THE MAP. MAGNETIC NORTH IS CORRECT FOR 1988 AND MOVES WESTERLY BY 0.4° N ABOUT EIGHT YEARS.

SURTREC

 PHOTOGRAMMETRY

 SURVEY CONTROL

 DATA ACQUISITION

 MAPPING, PROCESSING &

 COMPUTER DRAFTING BY

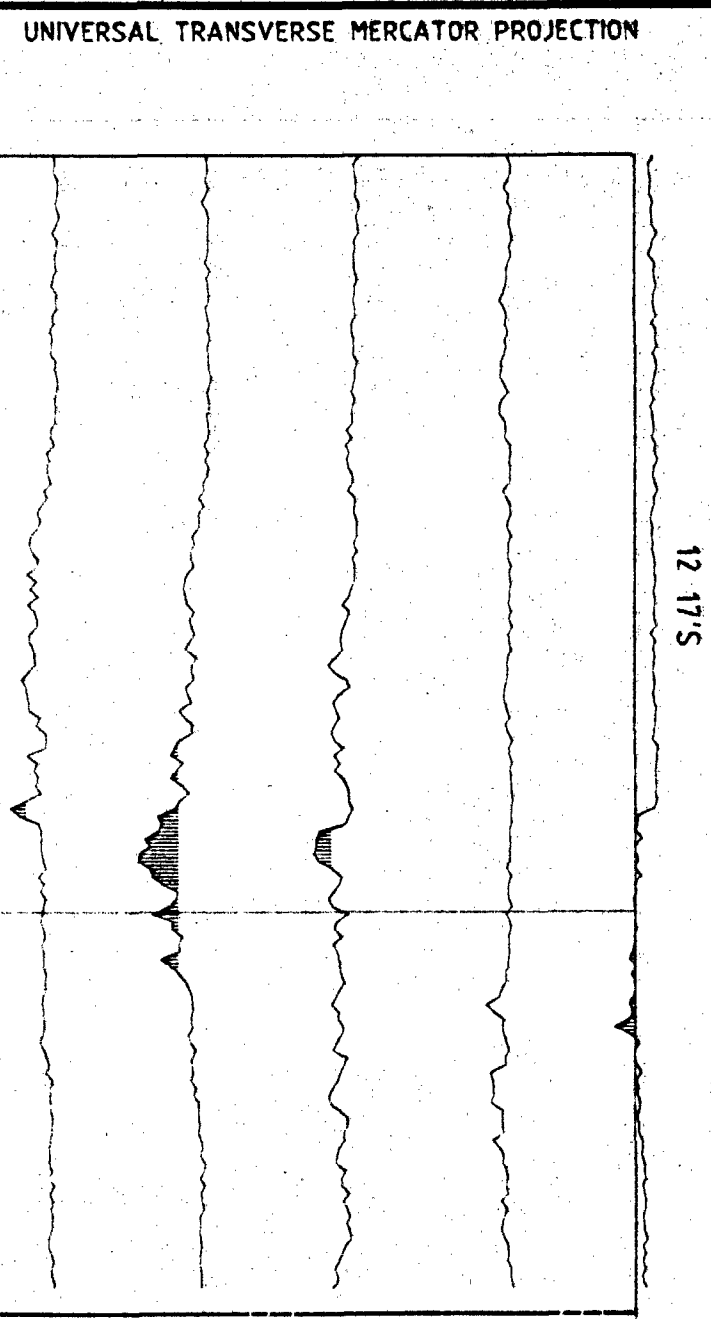

 SURTEC GEDSURVEYS PTY LTD

QUEENSLAND MINES LTD

 ARNHAM LAND EXPLORATION PROJECT, EL 2508

ORTHOPHOTOMOSAIC BASE

Author: DR. H. RUTHERFORD	Scale: 1:10,000	Drawing No.
Drawn: C. J. DEEMAN	Computer File No. 9035-1	020
Date: SEPT 88		



REFERENCE

Instrument : Geometrics G-256
 Sampling time 20 secs
 Base level 15.0 e cps
 Vertical scale 30.0 e cps/cm

TOPOGRAPHIC SYMBOLS

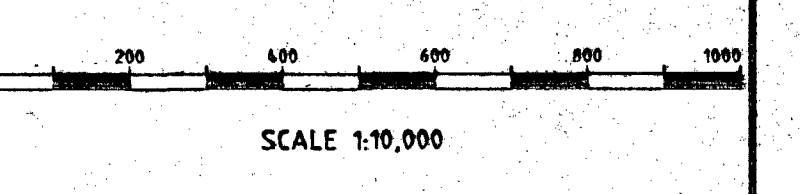
- Exploration Licence (EL) Boundary
- Special Mining Lease (SML) Boundary
- Aboriginal Sacred Site Boundary
- Boundary - Area excluded from exploration by M.L.C.

EXCLUDED AREA

EL 2508

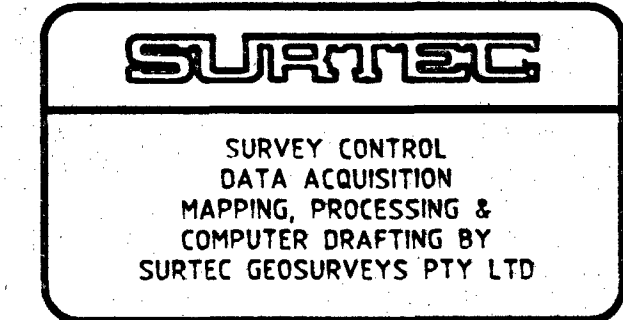
INDEX TO ADJOINING MAPS

NP	9042	0042
NP	9035	0035
NP	9028	0028



Amendment	Date	Description

TRUE NORTH, GRID NORTH AND MAGNETIC NORTH ARE SHOWN. INDICATED FOR THE CENTRE OF THE MAP. MAGNETIC NORTH IS CORRECT FOR 1989 AND MOVES WESTERLY BY 0.1" IN ABOUT EIGHT YEARS.

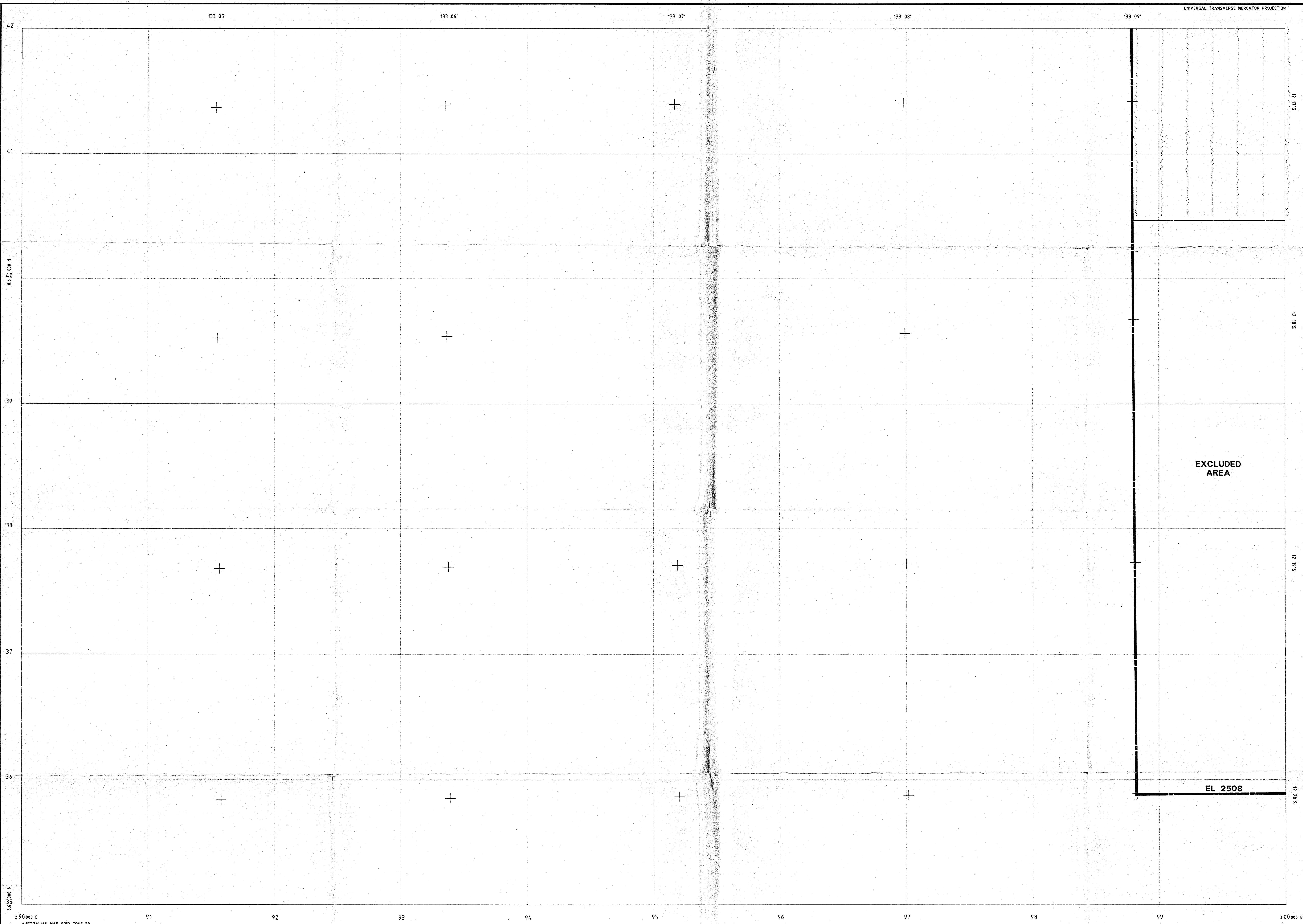


QUEENSLAND MINES LTD
 ARNHAM LAND EXPLORATION PROJECT, EL 2508

**TOTAL COUNT (cps)
 RADIOMETRIC PROFILES**

Author: DR. N. F. RUTHERFORD
 Drawn: C. J. DEOHAN
 Date: JAN. 89

Scale: 1:10,000
 Computer File No.: 9028RACS
 Drawing No.: 022



REFERENCE

Instrument : Geometrics G-256
 Sampling time 20 secs
 Base level 5.0 e ppm
 Vertical scale 15.0 e ppm/cm

TOPOGRAPHIC SYMBOLS

- Exploration Licence (EL) Boundary
- Special Mining Lease (SML) Boundary
- Aboriginal Sacred Site Boundary
- Boundary - Area excluded from exploration by N.L.C.

EXCLUDED AREA

EL 2508

INDEX TO ADJOINING MAPS

NP	9042	0042
NP	9035	0035
NP	9028	0028

SCALE 1:10,000

Amendment	Date	Description

TRUE NORTH, GRID NORTH AND MAGNETIC NORTH ARE SHOWN. MAGNETIC NORTH IS CORRECT FOR 1988 AND MOVES WESTERLY BY 0.1° IN ABOUT EIGHT YEARS.


SURTEC
 SURVEY CONTROL
 DATA ACQUISITION
 MAPPING, PROCESSING &
 COMPUTER DRAFTING BY
 SURTEC GEOSURVEYS PTY LTD

QUEENSLAND MINES LTD
 ARNHEM LAND EXPLORATION PROJECT, EL 2508

**URANIUM (e ppm)
 RADIOMETRIC PROFILES**

Author: DR. N. F. RUTHERFORD
 Drawn: C. J. DEEMAN
 Date: JAN 89

Scale: 1:10,000
 Computer File No: 9035RAUS
 Drawing No: 023



UNIVERSAL TRANSVERSE MERCATOR PROJECTION

REFERENCE

Instrument : Geometrics G-256
 Sampling time 20 secs
 Base level 0.3 e %
 Vertical scale 1.5 e %/cm

TOPOGRAPHIC SYMBOLS


- Exploration Licence (EL) Boundary
- Special Mining Lease (SML) Boundary
- Aboriginal Ceded Site Boundary
- Boundary - Area excluded from exploration by N.L.C.

EXCLUDED AREA

EL 2508

INDEX TO ADJOINING MAPS

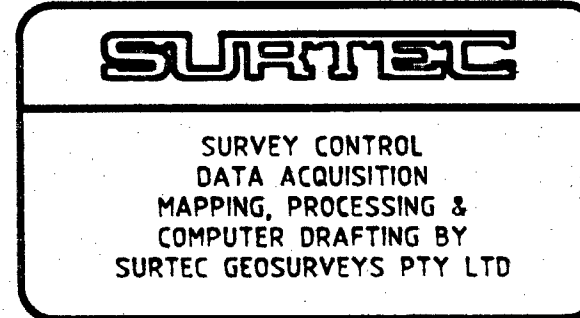
NP	9042	0042
NP	9035	0035
NP	9028	0028



2 90 000 E AUSTRALIAN MAP GRID-ZONE 53 91 92 93 94 95 96 97 98 99 3 00 000 E

Amendment	Date	Description


*TRUE NORTH, GRID NORTH AND MAGNETIC NORTH ARE SHOWN. CLIMATOLOGICALLY FOR THE CENTRE OF THE MAP MAGNETIC NORTH IS CORRECT FOR 1989 AND DEVIATES WESTERLY BY 0.1° IN ABOUT EIGHT YEARS



QUEENSLAND MINES LTD
 ARMHEM LAND EXPLORATION PROJECT, EL 2508

**POTASSIUM (e %)
 RADIOMETRIC PROFILES**

Author: DR. N. F. RUTHERFORD Scale: 1:10,000
 Drawn: C. J. DEDMAN Computer File No. 9035RAKS Drawing No. 024
 Date: JAN 89



REFERENCE

Instrument : Geometrics G-256
 Sampling time 20 secs
 Base level 15.0 e ppm
 Vertical scale 30.0 e ppm/cm

TOPOGRAPHIC SYMBOLS

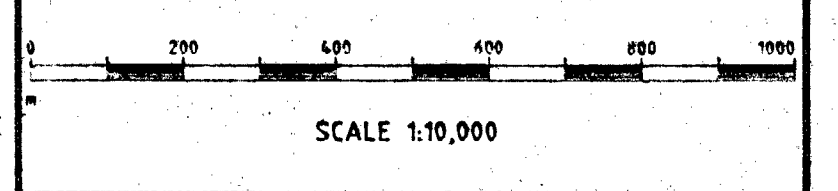
- ▬ Exploration Licence (EL) Boundary
- ▬ Special Mining Lease (SML) Boundary
- ▬ Assigned Survey Site Boundary
- ▬ Boundary - Area excluded from exploration by M.L.C.

EXCLUDED AREA

EL 2508

INDEX TO ADJOINING MAPS

NP	0042	0042
NP	0035	0035
NP	0028	0028



Amendment	Date	Description

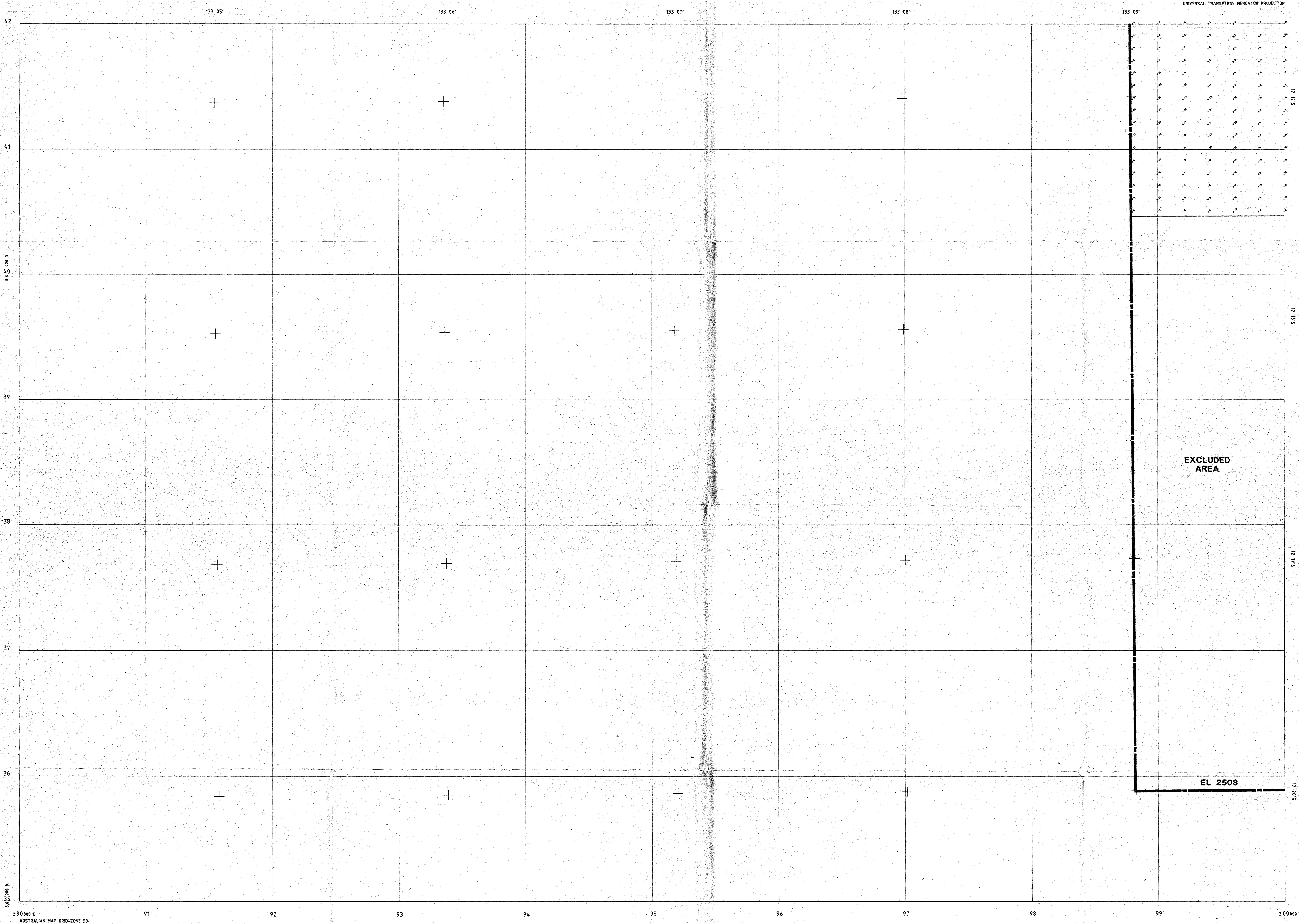
TRUE NORTH/GRID NORTH AND MAGNETIC NORTH ARE SHOWN DIAGONALLY FOR THE CENTRE OF THE MAP. MAGNETIC NORTH IS CORRECT FOR 1988 AND MOVES WESTERLY BY 0.1" IN ABOUT EIGHT YEARS

SURTEC
 SURVEY CONTROL
 DATA ACQUISITION
 MAPPING, PROCESSING &
 COMPUTER DRAFTING BY
 SURTEC GEOSURVEYS PTY LTD

QUEENSLAND MINES LTD
 ARMHEM LAND EXPLORATION PROJECT, EL 2508

**THORIUM (e ppm)
 RADIOMETRIC PROFILES**

Author: DR. N. F. RUTHERFORD Scale: 1:10,000
 Drawn: C. J. DEEMAN Computer File No. 903SRATS Drawing No. 025
 Date: JAN 89



REFERENCE

Instrument : Geometrics G-250
 Sampling Time : 20 secs

TOPOGRAPHIC SYMBOLS

- Exploration Licence (EL) Boundary
- Special Mining Lease (SML) Boundary
- Aboriginal Sacred Site Boundary
- Boundary - Area excluded from exploration by N.L.C.

EXCLUDED AREA

EL 2508

INDEX TO ADJOINING MAPS

NP	0042	0042
NP	0035	0035
NP	0028	0028

SCALE 1:10,000

290000 E
 AUSTRALIAN MAP GRID-ZONE 53

91 92 93 94 95 96 97 98 99

300000 E

Amendment	Date	Description

TRUE NORTH, GRID NORTH AND MAGNETIC NORTH ARE SHOWN DIAGRAMMATICALLY FOR THE CENTRE OF THE MAP. MAGNETIC NORTH IS CORRECT FOR 1980 AND MOVES WESTERLY BY 0.1° N ABOUT 1980 YEARS.

SURTEC
 SURVEY CONTROL
 DATA ACQUISITION
 MAPPING, PROCESSING &
 COMPUTER DRAFTING BY
 SURTEC GEOSURVEYS PTY LTD

QUEENSLAND MINES LTD
 ARNHEM LAND EXPLORATION PROJECT, EL 2508

**TOTAL COUNT (cps)
 BELOW GROUND RADIOMETRICS**

Author: DR. N. F. RUTHERFORD	Scale: 1:10,000
Drawn: C. J. DEDMAN	Computer File No. 9035RBCP
Date: JAN. 89	Drawing No. 026

REFERENCE

Instrument : Geometrics G-256
Sampling Time : 20 secs

TOPOGRAPHIC SYMBOLS

- Exploration License (EL) Boundary
- Special Mining Lease (SML) Boundary
- Aboriginal Owned Site Boundary
- Boundary - Area excluded from exploration by N.L.C.

NOTE:

Figures only for background uranium values between 1 and 140 ppm are printed

EXCLUDED AREA

EL 2508

INDEX TO ADJOINING MAPS

NP	9042	0042
NP	9035	0035
NP	9028	0028

SCALE 1:10,000

Amendment	Date	Description

TRUE NORTH, GRID NORTH AND MAGNETIC NORTH ARE SHOWN DIAGNOSTICALLY FOR THE CENTRE OF THE MAP. MAGNETIC NORTH IS CORRECT FOR 1980 AND MOVES WESTWARD BY 0.07° IN 1980. 1980 YEARS

SURTEC

SURVEY CONTROL
DATA ACQUISITION
MAPPING, PROCESSING &
COMPUTER DRAFTING BY
SURTEC GEOSURVEYS PTY LTD

QUEENSLAND MINES LTD
ARNHEM LAND EXPLORATION PROJECT, EL 2508

URANIUM (e ppm)
BELOW GROUND RADIOMETRICS


Author: DR. N. F. RUTHERFORD
Scale: 1:10,000
Date: JAN. 89
Computer File No: 9035RUBP
Drawing No: 027

REFERENCE

Instrument : Geometrics G-256
Sampling Time : 20 secs

TOPOGRAPHIC SYMBOLS

- Exploration Licence (EL) Boundary
- Special Mining Lease (SML) Boundary
- Aboriginal Sacred Site Boundary
- Boundary - Area excluded from exploration by N.L.C.

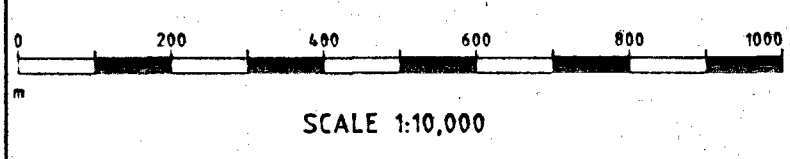


EXCLUDED AREA

EL 2508

INDEX TO ADJOINING MAPS

NP	9042	0042
NP	9035	0035
NP	9028	0028



2 90 000 E AUSTRALIAN MAP GRID-ZONE 53

91

92

93

94

95

96

97

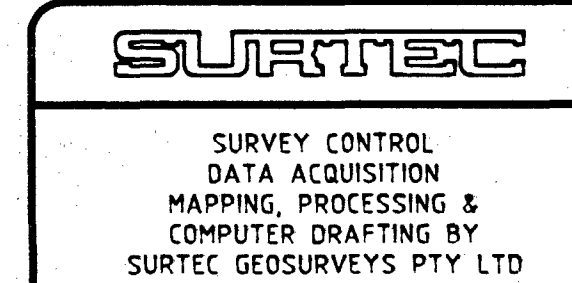
98

99

3 00 000 E

Amendment	Date	Description

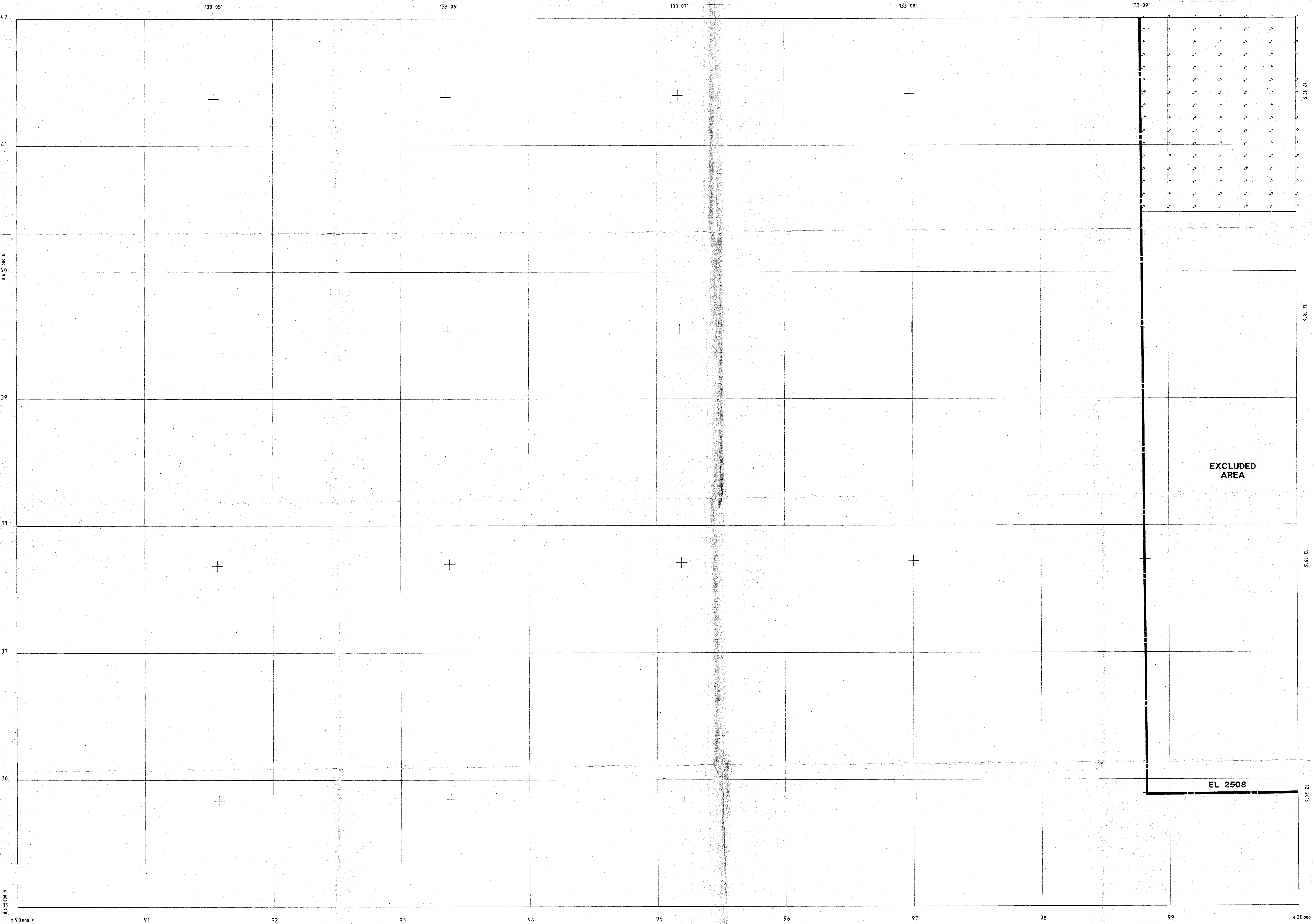
TRUE NORTH, GRID NORTH AND MAGNETIC NORTH ARE SHOWN. DIAGONALLY FOR THE CENTRE OF THE MAP. MAGNETIC NORTH IS CORRECT FOR 1988 AND MOVES WESTERLY BY 0.1" IN ABOUT EIGHT YEARS.



QUEENSLAND MINES LTD
ARNHEM LAND EXPLORATION PROJECT, EL 2508

POTASSIUM (e %)
BELOW GROUND RADIOMETRICS

Author: DR. N. F. RUTHERFORD	Scale: 1:10,000
Drawn: C. J. DEPMAN	Computer File No. 9035RBKP
Date: JAN. 89	Drawing No. 028



REFERENCE

Instrument : Geometrics G-256
Sampling Time : 20 secs

TOPOGRAPHIC SYMBOLS

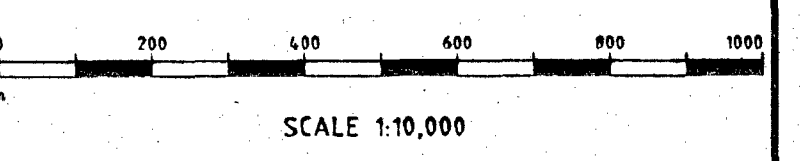
- Exploration Licence (EL) Boundary
- State Mining Lease (SML) Boundary
- Aboriginal Sacred Site Boundary
- Boundary - Area excluded from exploration by N.L.C.

EXCLUDED AREA

EL 2508

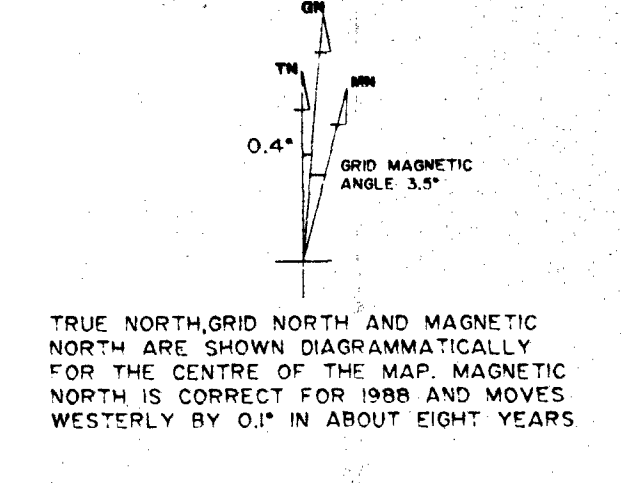
INDEX TO ADJOINING MAPS

NP	9042	0042
NP	9035	0035
NP	9028	0028



90 000 E AUSTRALIAN MAP GRID-ZONE 53 91 92 93 94 95 96 97 98 99 3 000 000 N

Amendment	Date	Description




SURTEC

SURVEY CONTROL
DATA ACQUISITION
MAPPING, PROCESSING &
COMPUTER DRAFTING BY
SURTEC GEOSURVEYS PTY LTD

QUEENSLAND MINES LTD
ARNHEM LAND EXPLORATION PROJECT, EL 2508

**THORIUM (e ppm)
BELOW GROUND RADIOMETRICS**

Author: DR. N. F. RUTHERFORD
Scale: 1:10,000
Drawn: C. J. DEEMAN
Computer File No. 9035RBTP
Date: JAN 89
Drawing No. 029



REFERENCE

Assay of bulk sample split
Lower limit of detection
4 ppm

TOPOGRAPHIC SYMBOLS

- Exploration License (EL) Boundary
- State Mining Lease (SML) Boundary
- Aboriginal Sacred Site Boundary
- Boundary - Area excluded from exploration by MLC

EXCLUDED AREA

EL 2508

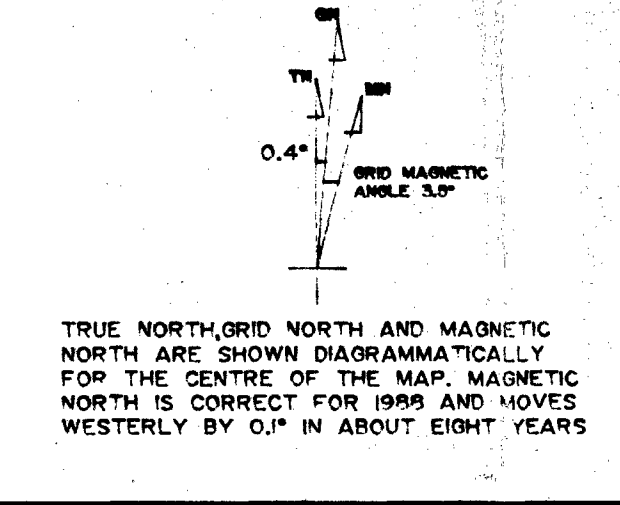
INDEX TO ADJOINING MAPS

NP	9042	0042
NP	9035	0035
NP	9028	0028

SCALE 1:10,000

2 90 000 E AUSTRALIAN MAP GRID-ZONE 53

Amendment	Date	Description




SURTEC

SURVEY CONTROL
DATA ACQUISITION
MAPPING, PROCESSING &
COMPUTER DRAFTING BY
SURTEC GEO-SURVEYS PTY LTD

QUEENSLAND MINES LTD
ARNHEM LAND EXPLORATION PROJECT, EL 2508

**URANIUM (U ppm)
SOIL GEOCHEMISTRY**

Author: DR. N. F. RUTHERFORD	Scale: 1:10,000
Drawn: C. J. DEEMAN	Computer File No. 9035AUP
Date: JAN. 89	Drawing No. 030



UNIVERSAL TRANSVERSE MERCATOR PROJECTION

REFERENCE

Assay of bulk sample split
Lower limit of detection
4 ppm

TOPOGRAPHIC SYMBOLS

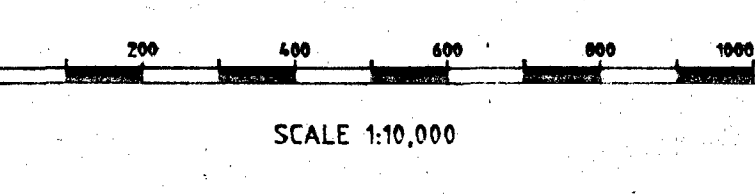
- Exploration Licence (EL) Boundary
- State Mining Lease (SML) Boundary
- Aboriginal Survey Site Boundary
- Boundary - Area excluded from exploration by M.L.C.

EXCLUDED AREA

EL 2508

INDEX TO ADJOINING MAPS

HP	9042	0042
HP	9035	0035
HP	9028	0028




Amendment	Date	Description

TRUE NORTH, GRID NORTH AND MAGNETIC NORTH ARE SHOWN DIAGMATICALLY FOR THE CENTRE OF THE MAP. GRID NORTH IS CORRECT FOR 1984 A.D. MAGNETIC NORTH IS CORRECT FOR 1984 A.D. MOVED WESTERLY BY 0.4° IN ABOUT 80/81 YEARS

SURTEC
SURVEY CONTROL
DATA ACQUISITION
MAPPING, PROCESSING &
COMPUTER DRAFTING BY
SURTEC GEOSURVEYS PTY LTD

QUEENSLAND MINES LTD
ARNHEM LAND EXPLORATION PROJECT, EL 2508
**THORIUM (Th ppm)
SOIL GEOCHEMISTRY**

Author: DR. N. F. RUTHERFORD
Scale: 1:10,000
Drawn: C. J. DECHMAN
Date: JAN. 89
Computer File No: 9035ATHP
Drawing No: 031



REFERENCE

Assay of bulk sample split
Lower limit of detection
2 ppm

TOPOGRAPHIC SYMBOLS

- Exploration Licence (EL) Boundary
- Special Mining Lease (SML) Boundary
- Aboriginal Cultural Site Boundary
- Boundary - Area excluded from exploration by M.L.C.

EXCLUDED AREA

EL 2508

INDEX TO ADJOINING MAPS

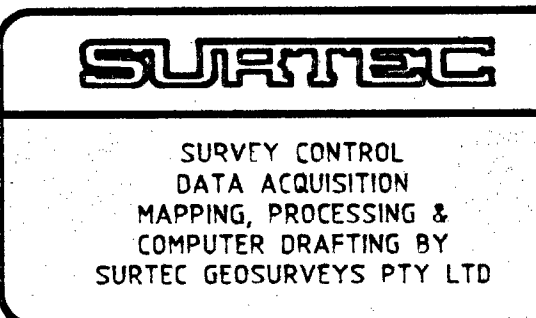
MP	9042	0042
MP	9035	0035
MP	9028	0028

SCALE 1:10,000

2 90 000 E AUSTRALIAN MAP GRID-ZONE 53 91 92 93 94 95 96 97 98 99 3 00 000 E

Amendment	Date	Description

TRUE NORTH AND MAGNETIC NORTH ARE SHOWN DIAGRAMMATICALLY FOR THE CENTRE OF THE MAP. MAGNETIC NORTH IS CORRECT FOR 1989 AND MOVES WESTERLY BY 0.7" IN ABOUT 50-YEAR PERIODS.




SURVEY CONTROL
DATA ACQUISITION
MAPPING, PROCESSING &
COMPUTER DRAFTING BY
SURTEC GEOSURVEYS PTY LTD

QUEENSLAND MINES LTD
ARNHEM LAND EXPLORATION PROJECT, EL 2508

**ARSENIC (As ppm)
SOIL GEOCHEMISTRY**

Author: DR. N. E. RUTHERFORD	Scale: 1:10,000
Drawn: C. J. DEGMAN	Computer File No. 9035AASP
Date: JAN 89	Drawing No. 032



REFERENCE

Assay of bulk sample split
Lower limit of detection
2 ppm

TOPOGRAPHIC SYMBOLS


- Exploration Licence (EL) Boundary
- Special Mining Lease (SML) Boundary
- Aboriginal Cultural Site Boundary
- Boundary - Area excluded from exploration by N.L.G.

EXCLUDED AREA

EL 2508

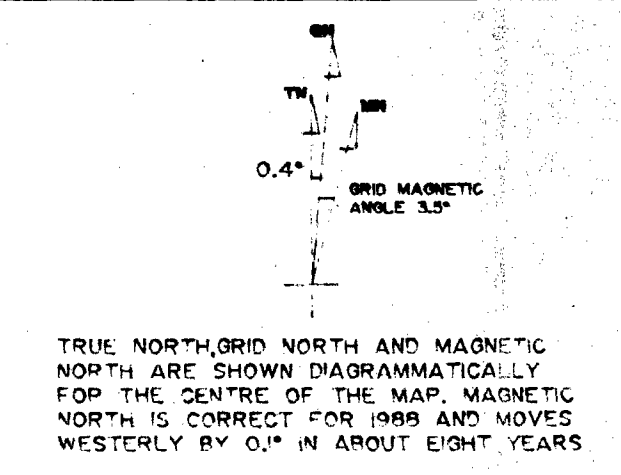
INDEX TO ADJOINING MAPS

NP	9042	0042
NP	9035	0035
NP	9028	0028



2 90 000 E AUSTRALIAN MAP GRID-ZONE 53

Amendment	Date	Description



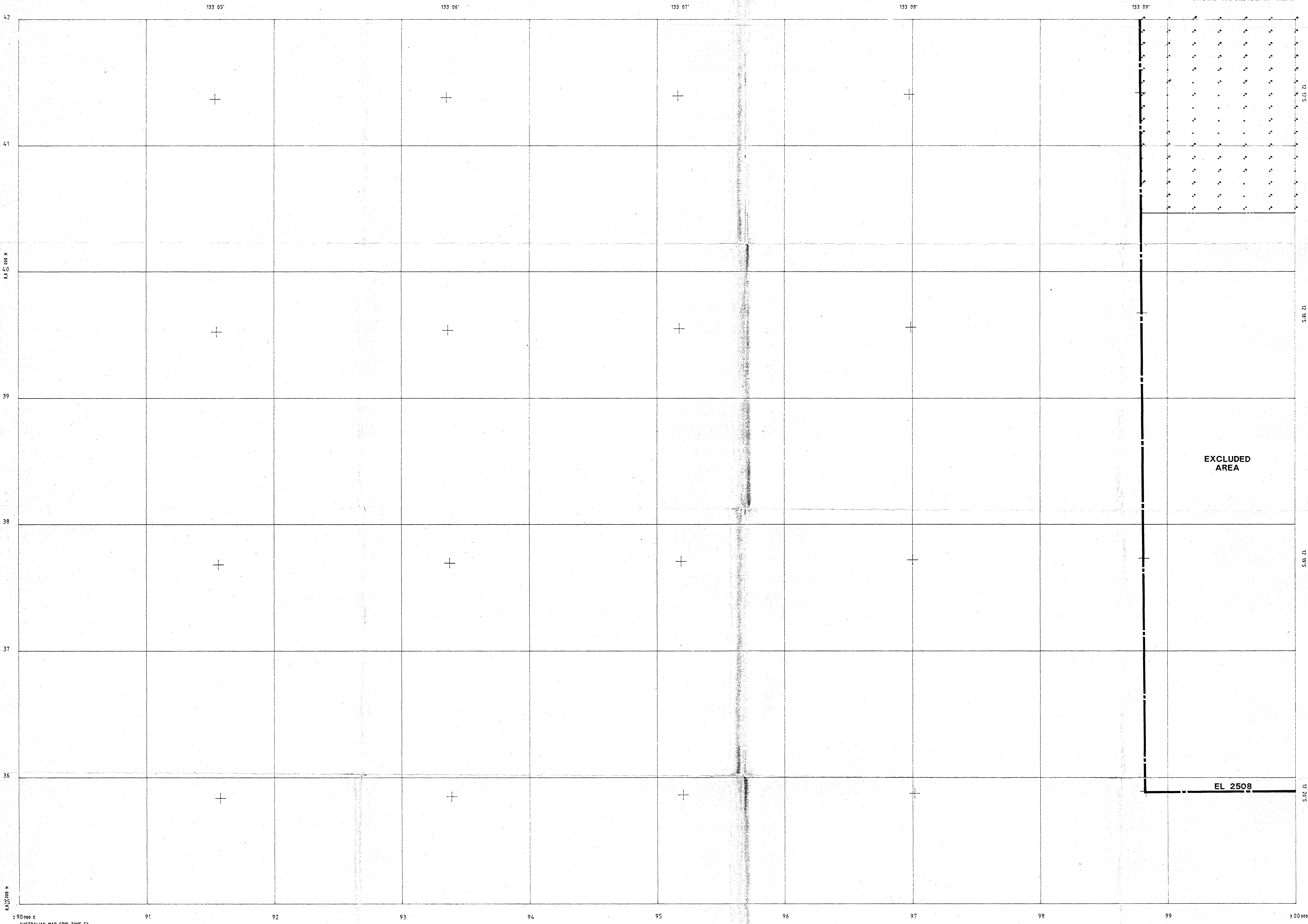
SURTEC

SURVEY CONTROL
DATA ACQUISITION
MAPPING, PROCESSING &
COMPUTER DRAFTING BY
SURTEC GEOSURVEYS PTY LTD

QUEENSLAND MINES LTD
ARNHEM LAND EXPLORATION PROJECT, EL 2508

**COPPER (Cu ppm)
SOIL GEOCHEMISTRY**

Author: DR. N. S. RUTHERFORD	Scale: 1:10,000
Drawn: C. J. DEEMAN	Computer File No. 9035ACUP
Date: JAN. 89	Drawing No. 033



REFERENCE

Assay of bulk sample split
Lower limit of detection
4 ppm

TOPOGRAPHIC SYMBOLS

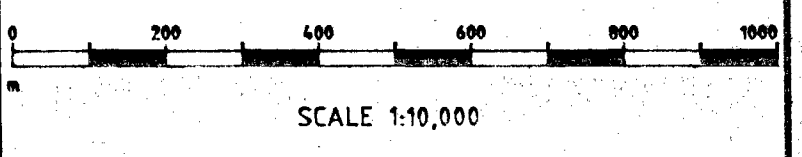
- Exploration Licence (EL) Boundary
- Special Mining Lease (SML) Boundary
- Aboriginal Land (AL) Boundary
- Boundary - Area excluded from exploration by NLG.

EXCLUDED AREA

EL 2508

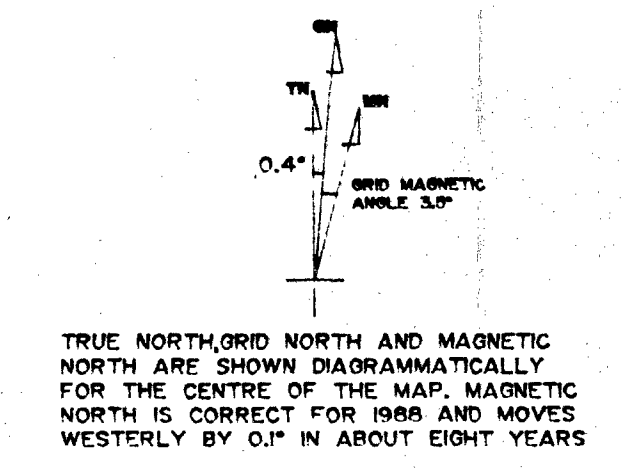
INDEX TO ADJOINING MAPS

NP	9042	0042
NP	9035	0035
NP	9028	0028



2 90000 E AUSTRALIAN MAP GRID-ZONE 53

Amendment	Date	Description




SURTEC

SURVEY CONTROL
DATA ACQUISITION
MAPPING, PROCESSING &
COMPUTER DRAFTING BY
SURTEC GEOSURVEYS PTY LTD

QUEENSLAND MINES LTD
ARNHEM LAND EXPLORATION PROJECT, EL 2508

**LEAD (Pb ppm)
SOIL GEOCHEMISTRY**

Author: DR. N. F. RUTHERFORD	Scale: 1:10,000
Drawn: C. J. DEEMAN	Computer File No. 9035APBP
Date: JAN. 89	Drawing No. 034



REFERENCE

Assay of bulk sample split
Lower limit of detection
2 ppm

TOPOGRAPHIC SYMBOLS

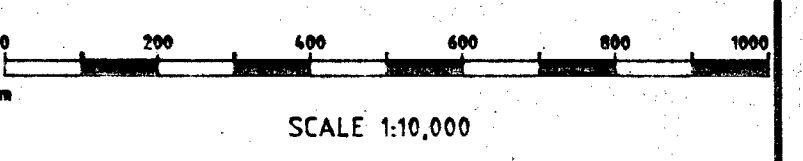
- Exploration License (EL) Boundary
- State Mining Lease (SML) Boundary
- Aboriginal Tenure C/O Boundary
- Boundary - Area excluded from exploration by N.L.G.

EXCLUDED AREA

EL 2508

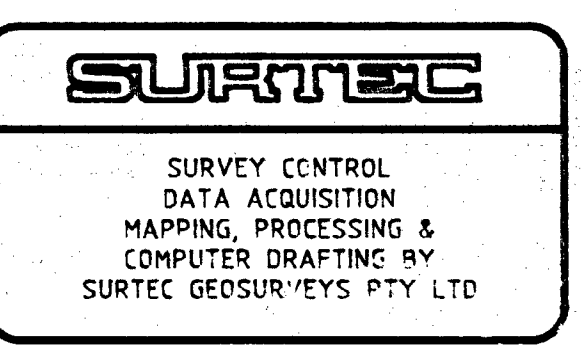
INDEX TO ADJOINING MAPS

NP	9042	0042
NP	9035	0035
NP	9028	0028



Amendment	Date	Description


TRUE NORTH AND MAGNETIC NORTH ARE SHOWN DIAGNOSTICALLY FOR THE CENTRE OF THE MAP. MAGNETIC NORTH IS CORRECT FOR 1988 AND MOVES WESTERLY BY 0.1° IN ABOUT EIGHT YEARS.



QUEENSLAND MINES LTD
ARNHEM LAND EXPLORATION PROJECT, EL 2508

ZINC (Zn ppm)
SOIL GEOCHEMISTRY

Author: DR. N. F. RUTHERFORD
Scale: 1:10,000
Drawn: C. J. DEEMAN
Computer File No. 9035AZNP
Date: JAN. 89
Drawing No. 035



REFERENCE
 Assay of bulk sample split
 Lower limit of detection
 4 ppm

TOPOGRAPHIC SYMBOLS

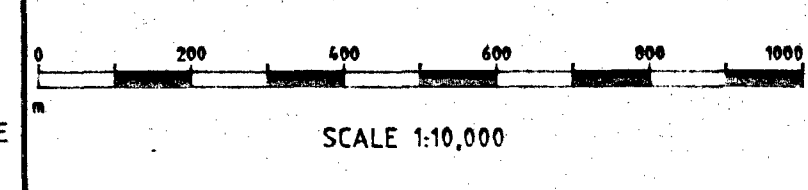
- Exploration Licence (EL) Boundary
- State Mining Lease (SML) Boundary
- Aboriginal Tenement Site Boundary
- Boundary - Area excluded from exploration by N.L.G.

EXCLUDED AREA

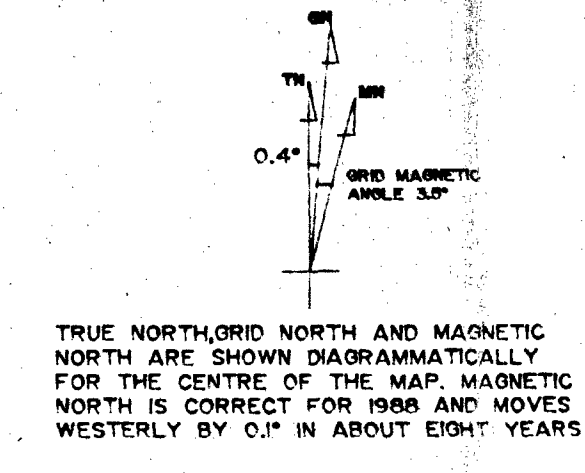
EL 2508

INDEX TO ADJOINING MAPS

NP	0042	0042
NP	0035	0035
NP	0028	0028



Amendment	Date	Description




SURTEC

SURVEY CONTROL
 DATA ACQUISITION
 MAPPING, PROCESSING &
 COMPUTER DRAFTING BY
 SURTEC GEO-SURVEYS PTY LTD

QUEENSLAND MINES LTD
 ARNHEM LAND EXPLORATION PROJECT, EL 2508

**NICKEL (Ni ppm)
 SOIL GEOCHEMISTRY**

Author: DR. N. F. RUTHERFORD	Scale: 1:10,000
Drawn: C. J. DEEMAN	Computer File No. 9035ANIP
Date: JAN 89	Drawing No. 036



UNIVERSAL TRANSVERSE MERCATOR PROJECTION

REFERENCE

Assay of bulk sample split
Lower limit of detection
0.01 %

TOPOGRAPHIC SYMBOLS

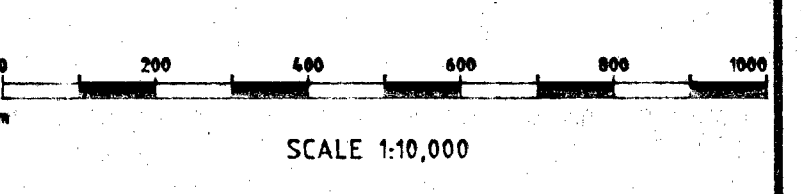
- Exploration Licence (EL) Boundary
- State Mining Lease (SML) Boundary
- Aboriginal Cultural Site Boundary
- Boundary - Area excluded from exploration by V.L.O.

EXCLUDED AREA

EL 2508

INDEX TO ADJOINING MAPS

MP	9042	0042
MP	9035	0035
MP	9028	0028



190 000 E AUSTRALIAN MAP GRID-ZONE 53


91 92 93 94 95 96 97 98 99 3 00 000 E

Amendment	Date	Description

TRUE NORTH, GRID NORTH AND MAGNETIC NORTH ARE SHOWN DIAGRAMMATICALLY FOR THE CENTRE OF THE MAP. MAGNETIC NORTH IS CORRECT FOR 1999 AND MOVES WESTERLY BY 0.4" IN ABOUT 10⁴ YEARS

SURTEC
SURVEY CONTROL
DATA ACQUISITION
MAPPING, PROCESSING &
COMPUTER DRAFTING BY
SURTEC GEOSURVEYS PTY LTD

QUEENSLAND MINES LTD
ARNHEM LAND EXPLORATION PROJECT, EL 2508
IRON (Fe %) SOIL GEOCHEMISTRY
Author: DR. N. F. RUTHERFORD
Scale: 1:10,000
Drawn: C. J. DEGMAN
Computer File No. 9035AFEP
Date: JAN. 89
Drawing No. 037



UNIVERSAL TRANSVERSE MERCATOR PROJECTION

REFERENCE

Nominal
Sampling time : 30 days
Average
Sample depth : 0.5 metres
Unit of measurement pCi/l/day
(picoCurie/litre/day)

TOPOGRAPHIC SYMBOLS

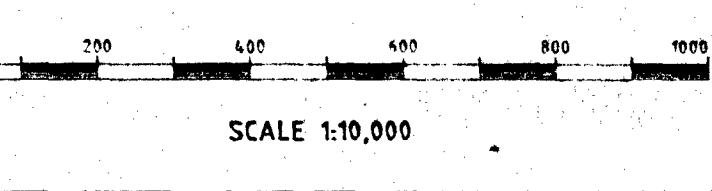
- Exploration Licence (EL) Boundary
- Special Mining Lease (SML) Boundary
- Aboriginal Reserve (AR) Boundary
- Boundary - Area excluded from exploration by M.L.C.

EXCLUDED AREA

EL 2508

INDEX TO ADJOINING MAPS

NP	9042	0042
NP	9035	0035
NP	9028	0028

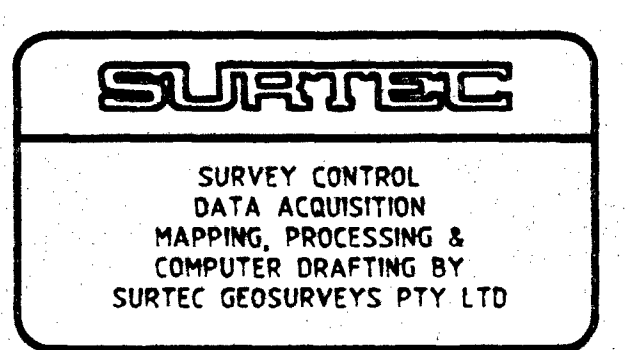


2 90 000 E
AUSTRALIAN MAP GRID-ZONE 53

91 92 93 94 95 96 97 98 99 3 00 000 E

Amendment	Date	Description

TRUE NORTH AND MAGNETIC NORTH ARE SHOWN DICHOTOMOUSLY FOR THE CENTRE OF THE MAP. MAGNETIC NORTH IS CORRECT FOR 1988 AND MOVES WESTERLY BY 0.1° ANNUALLY.



QUEENSLAND MINES LTD
ARNHEM LAND EXPLORATION PROJECT, EL 2508

RADON (pCi/l/day)
(TRACK ETCH CUP TECHNIQUE)

Author: DR. N. F. RUTHERFORD
Scale: 1:10,000
Drawn: C. J. DEEDMAN
Computer File No. 9035RN
Date: JAN 89
Drawing No. 038