Appendix 5. 9000N, Paqualin North - South Howley, 14300N, Quest North Areas - Geochemical Soil Sample Data.

GOODALL SOILS - SD52-08

DOCKET PROJECT

DATA

WINTER 1990

GOODALL SOILS - SD52-08

```
XXXX  X  X  XXX   XXXX  XXXX  XXXXX                    X   XXXX
X     X  X  X X   X     X       X                    XX      X
XXXX  X  X  XXXX  XXXX  XXX     X                    X   XXXX
   X  X  X  X  X     X  X       X                    X      X
XXXX  XXXX  XXXX  XXXX  XXXX    X                    X   XXXX
```

GOODALL SOILS - SD52-08

DIG.TECH ASS.TECH MESHSIZE SAMPLE NUMBER	NORTHING AMG	EASTING AMG	AMG ZONE	AU5 AUSL2 -200u AU PPB	AU30 AUSL2 -200u AU PPB	AU5 RPT 1 -200u AU PPB	AUSL1 AUSL1 -200u AU PPB	AU5 AUSL2 -6mm AU PPB	AU5 ASAU -200u AS PPM	AU30 ASAU -200u AS PPM	PYSTB AAHYD -200u AS PPM	AU30 AA -200u AS PPM	AU5 AA -200u AS PPM	AU5 ASAU -6mm AS PPM
QD335001	8523781	752456	52		<1							<5		
QD335002	8523781	752476	52		<1							<5		
QD335003	8523781	752495	52		2							<5		
QD335004	8523782	752515	52		<1							<5		
QD335005	8523782	752535	52		<1							<5		
QD335006	8523782	752555	52		<1							<5		
QD335007	8523782	752575	52		1							<5		
QD335008	8523782	752595	52		1							<5		
QD335009	8523782	752615	52		<1							<5		
QD335010	8523782	752634	52		6							10		
QD335011	8523782	752654	52		44							30		
QD335012	8523782	752674	52		9							30		
QD335013	8523782	752694	52		6							10		
QD335014	8523782	752714	52		1							25		
QD335015	8523783	752734	52		1							30		
QD335016	8523783	752754	52		<1							30		
QD335017	8523783	752773	52		2							85		
QD335018	8523783	752793	52		22							45		
QD335019	8523783	752813	52		450							20		
QD335020	8523783	752833	52		19							15		
QD335021	8523783	752853	52		21							20		
QD335022	8523783	752873	52		14							55		
QD335023	8523783	752893	52		7							35		
QD335024	8523783	752912	52		7							45		
QD335025	8523783	752932	52		3							30		
QD335026	8523783	752952	52		29							35		
QD335027	8523784	752972	52		13							25		
QD335028	8523784	752992	52		3							40		
QD335029	8523784	753012	52		1							50		
QD335030	8523784	753032	52		<1							15		
QD335031	8523784	753051	52		1							5		
QD335032	8523784	753071	52		1							10		
QD335033	8523784	753091	52		6							<5		
QD335034	8523784	753111	52		1							<5		
QD335035	8523784	753131	52		1							<5		
QD335036	8523784	753151	52		<1							5		
QD335037	8523784	753171	52		<1							5		
QD335038	8523785	753190	52		1							5		
QD335039	8523785	753210	52		<1							<5		
QD335040	8523785	753230	52		<1							<5		
QD335041	8523785	753250	52		4							<5		

GOODALL SOILS - SD52-08

DIG.TECH ASS.TECH MESHSIZE SAMPLE NUMBER	NORTHING AMG	EASTING AMG	AMG ZONE	AU5 AUSL2 -200u AU PPB	AU30 AUSL2 -200u AU PPB	AU5 RPT 1 -200u AU PPB	AUSL1 AUSL1 -200u AU PPB	AU5 AUSL2 -6mm AU PPB	AU5 ASAU -200u AS PPM	AU30 ASAU -200u AS PPM	PYSTB AAHYD -200u AS PPM	AU30 AA -200u AS PPM	AU5 AA -200u AS PPM	AU5 ASAU -6mm AS PPM
QD335042	8523785	753270	52		6							5		
QD335043	8523785	753290	52		2							5		
QD335044	8523785	753310	52		<1							5		
QD335045	8523785	753329	52		1							5		
QD335046	8523785	753349	52		3							<5		
QD335047	8523785	753369	52		2							5		
QD335048	8523785	753389	52		1							10		
QD335049	8523785	753409	52		1							10		
QD335050	8523786	753429	52		1							<5		
QD335051	8523786	753449	52		1							<5		
QD335052	8523786	753469	52		<1							<5		
QD335053	8523786	753488	52		1							<5		
QD335054	8523786	753508	52		1							<5		
QD335055	8523786	753528	52		1							<5		
QD335056	8523786	753548	52		<1							<5		
QD335057	8523786	753568	52		1							<5		
QD335058	8523786	753588	52		<1							5		
QD335059	8523786	753608	52		2							5		
QD335060	8523786	753627	52		1							<5		
QD335061	8523786	753647	52		4							5		
QD335062	8523787	753667	52		1							5		
QD335063	8523787	753687	52		<1							<5		
QD335064	8523787	753707	52		1							<5		
QD335065	8523787	753727	52		<1							<5		
QD335066	8523787	753747	52		1							<5		
QD335067	8523787	753766	52		<1							<5		
QD335068	8523787	753786	52		1							<5		
QD335069	8523787	753806	52		<1							<5		
QD335070	8523787	753826	52		2							<5		
QD335071	8523787	753846	52		<1							<5		
QD335072	8523787	753866	52		7							<5		
QD335073	8523788	753886	52		1							<5		
QD335074	8523788	753905	52		1							<5		
QD335075	8523788	753925	52		<1							<5		
QD335076	8523788	753945	52		31							<5		
QD335077	8523880	752453	52		180							65		
QD335078	8523880	752473	52		5							20		
QD335079	8523881	752493	52		10							5		
QD335080	8523881	752513	52		4							5		
QD335081	8523881	752533	52		10							5		
QD335082	8523881	752553	52		210							<5		

GOODALL SOILS - SD52-08

DIG.TECH ASS.TECH MESHSIZE SAMPLE NUMBER	NORTHING AMG	EASTING AMG	AMG ZONE	AU5 AUSL2 -200u AU PPB	AU30 AUSL2 -200u AU PPB	AU5 RPT 1 -200u AU PPB	AUSL1 AUSL1 -200u AU PPB	AU5 AUSL2 -6mm AU PPB	AU5 ASAU -200u AS PPM	AU30 ASAU -200u AS PPM	PYSTB AAHYD -200u AS PPM	AU30 AA -200u AS PPM	AU5 AA -200u AS PPM	AU5 ASAU -6mm AS PPM
QD335083	8523881	752572	52		5							<5		
QD335084	8523881	752592	52		2							<5		
QD335085	8523881	752612	52		1							<5		
QD335086	8523881	752632	52		<1							<5		
QD335087	8523881	752652	52		<1							<5		
QD335088	8523881	752672	52		<1							<5		
QD335089	8523882	752692	52		<1							<5		
QD335090	8523882	752712	52		2							5		
QD335091	8523882	752732	52		8							15		
QD335092	8523882	752751	52		1							15		
QD335093	8523882	752771	52		3							25		
QD335094	8523882	752791	52		5							15		
QD335095	8523882	752811	52		28							55		
QD335096	8523882	752831	52		154							40		
QD335097	8523882	752851	52		53							30		
QD335098	8523882	752871	52		700							25		
QD335099	8523883	752891	52		210							35		
QD335100	8523883	752910	52		4							30		
QD335101	8523883	752930	52		2							25		
QD335102	8523883	752950	52		1							30		
QD335103	8523883	752970	52		1							35		
QD335104	8523883	752990	52		1							30		
QD335105	8523883	753010	52		1							5		
QD335106	8523883	753030	52		1							5		
QD335107	8523883	753050	52		1							20		
QD335108	8523883	753070	52		1							10		
QD335109	8523884	753089	52		1							15		
QD335110	8523884	753109	52		1							20		
QD335111	8523884	753129	52		2							<5		
QD335112	8523884	753149	52		1							<5		
QD335113	8523884	753169	52		1							<5		
QD335114	8523884	753189	52		<1							<5		
QD335115	8523884	753209	52		1							5		
QD335116	8523884	753229	52		<1							<5		
QD335117	8523884	753249	52		<1							<5		
QD335118	8523884	753268	52		2							<5		
QD335119	8523885	753288	52		1							5		
QD335120	8523885	753308	52		1							<5		
QD335121	8523885	753328	52		1							5		
QD335122	8523885	753348	52		1							5		
QD335123	8523885	753368	52		1							5		

GOODALL SOILS - SD52-08

DIG.TECH ASS.TECH MESHSIZE SAMPLE NUMBER	NORTHING AMG	EASTING AMG	AMG ZONE	AU5 AUSL2 -200u AU PPB	AU30 AUSL2 -200u AU PPB	AU5 RPT 1 -200u AU PPB	AUSL1 AUSL1 -200u AU PPB	AU5 AUSL2 -6mm AU PPB	AU5 ASAU -200u AS PPM	AU30 ASAU -200u AS PPM	PYSTB AAHYD -200u AS PPM	AU30 AA -200u AS PPM	AU5 AA -200u AS PPM	AU5 ASAU -6mm AS PPM
QD335124	8523885	753388	52		1							15		
QD335125	8523885	753408	52		<1							15		
QD335126	8523885	753428	52		1							10		
QD335127	8523885	753447	52		<1							<5		
QD335128	8523885	753467	52		<1							<5		
QD335129	8523886	753487	52		<1							<5		
QD335130	8523886	753507	52		<1							<5		
QD335131	8523886	753527	52		1							<5		
QD335132	8523886	753547	52		<1							<5		
QD335133	8523886	753567	52		1							<5		
QD335134	8523886	753587	52		<1							<5		
QD335135	8523886	753606	52		<1							<5		
QD335136	8523886	753626	52		<1							<5		
QD335137	8523886	753646	52		<1							<5		
QD335138	8523886	753666	52		<1							<5		
QD335139	8523887	753686	52		<1							<5		
QD335140	8523887	753706	52		2							<5		
QD335141	8523887	753725	52		<1							<5		
QD335142	8523887	753746	52		<1							<5		
QD335143	8523887	753766	52		<1							<5		
QD335144	8523887	753785	52		1							<5		
QD335145	8523887	753805	52		<1							<5		
QD335146	8523887	753825	52		1							<5		
QD335147	8523887	753845	52		1							<5		
QD335148	8523887	753865	52		<1							<5		
QD335149	8523888	753885	52		<1							<5		
QD335150	8523888	753905	52		1							<5		
QD335151	8523888	753925	52		<1							<5		
QD335152	8523888	753945	52		1							<5		
QD335153	8523983	752455	52		890							45		
QD335154	8523983	752475	52		820							20		
QD335155	8523983	752495	52		75							30		
QD335156	8523983	752515	52		4							5		
QD335157	8523984	752535	52		3							5		
QD335158	8523984	752555	52		1							5		
QD335159	8523984	752575	52		1							5		
QD335160	8523984	752595	52		9							5		
QD335161	8523984	752614	52		1							5		
QD335162	8523984	752634	52		2							5		
QD335163	8523984	752654	52		<1							10		
QD335164	8523984	752674	52		3							5		

GOODALL SOILS - SD52-08

DIG.TECH ASS.TECH MESHSIZE SAMPLE NUMBER	NORTHING AMG	EASTING AMG	AMG ZONE	AU5 AUSL2 -200u AU PPB	AU30 AUSL2 -200u AU PPB	AU5 RPT 1 -200u AU PPB	AUSL1 AUSL1 -200u AU PPB	AU5 AUSL2 -6mm AU PPB	AU5 ASAU -200u AS PPM	AU30 ASAU -200u AS PPM	PYSTB AAHYD -200u AS PPM	AU30 AA -200u AS PPM	AU5 AA -200u AS PPM	AU5 ASAU -6mm AS PPM
QD335165	8523984	752694	52		<1							5		
QD335166	8523984	752714	52		7							5		
QD335167	8523984	752734	52		<1							15		
QD335168	8523984	752753	52		<1							15		
QD335169	8523984	752773	52		3							25		
QD335170	8523984	752793	52		1							15		
QD335171	8523984	752813	52		4							25		
QD335172	8523984	752833	52		8							10		
QD335173	8523984	752853	52		10							10		
QD335174	8523984	752873	52		3							15		
QD335175	8523984	752892	52		95							30		
QD335176	8523984	752912	52		3							30		
QD335177	8523984	752932	52		1							20		
QD335178	8523985	752952	52		3							10		
QD335179	8523985	752972	52		1							5		
QD335180	8523985	752992	52		2							5		
QD335181	8523985	753012	52		<1							5		
QD335182	8523985	753031	52		8							<5		
QD335183	8523985	753051	52		1							<5		
QD335184	8523985	753071	52		1							10		
QD335185	8523985	753091	52		2							15		
QD335186	8523985	753111	52		1							10		
QD335187	8523985	753131	52		1							5		
QD335188	8523985	753151	52		<1							5		
QD335189	8523985	753170	52		1							<5		
QD335190	8523985	753190	52		<1							<5		
QD335191	8523985	753210	52		2							<5		
QD335192	8523985	753230	52		1							5		
QD335193	8523985	753250	52		<1							<5		
QD335194	8523985	753270	52		1							5		
QD335195	8523985	753290	52		1							5		
QD335196	8523985	753309	52		1							5		
QD335197	8523985	753329	52		1							5		
QD335198	8523985	753349	52		1							5		
QD335199	8523985	753369	52		1							5		
QD335200	8523986	753389	52		2							10		
QD335201	8523986	753409	52		1							10		
QD335202	8523986	753429	52		81							10		
QD335203	8523986	753448	52		<1							5		
QD335204	8523986	753468	52		<1							<5		
QD335205	8523986	753488	52		<1							5		

GOODALL SOILS - SD52-08

DIG.TECH ASS.TECH MESHSIZE SAMPLE NUMBER	NORTHING AMG	EASTING AMG	AMG ZONE	AU5 AUSL2 -200u AU PPB	AU30 AUSL2 -200u AU PPB	AU5 RPT 1 -200u AU PPB	AUSL1 AUSL1 -200u AU PPB	AU5 AUSL2 -6mm AU PPB	AU5 ASAU -200u AS PPM	AU30 ASAU -200u AS PPM	PYSTB AAHYD -200u AS PPM	AU30 AA -200u AS PPM	AU5 AA -200u AS PPM	AU5 ASAU -6mm AS PPM
QD335206	8523986	753508	52		<1							<5		
QD335207	8523986	753528	52		<1							<5		
QD335208	8523986	753548	52		1							5		
QD335209	8523986	753568	52		<1							<5		
QD335210	8523986	753588	52		5							<5		
QD335211	8523986	753607	52		1							5		
QD335212	8523986	753627	52		1							5		
QD335213	8523986	753647	52		<1							<5		
QD335214	8523986	753667	52		<1							5		
QD335215	8523986	753687	52		1							<5		
QD335216	8523986	753707	52		<1							<5		
QD335217	8523986	753727	52		1							<5		
QD335218	8523986	753746	52		<1							<5		
QD335219	8523986	753766	52		1							5		
QD335220	8523986	753786	52		1							5		
QD335221	8523987	753806	52		1							10		
QD335222	8523987	753826	52		<1							<5		
QD335223	8523987	753846	52		<1							<5		
QD335224	8523987	753866	52		<1							<5		
QD335225	8523987	753885	52		1							<5		
QD335226	8523987	753905	52		<1							<5		
QD335227	8523987	753925	52		1							<5		
QD335228	8523987	753945	52		1							<5		
QD335229	8524086	752944	52		1							60		
QD335230	8524086	752964	52		1							10		
QD335231	8524086	752984	52		2							15		
QD335232	8524086	753004	52		1							25		
QD335233	8524086	753024	52		1							25		
QD335234	8524086	753044	52		<1							15		
QD335235	8524086	753064	52		1							10		
QD335236	8524086	753084	52		1							20		
QD335237	8524086	753104	52		1							20		
QD335238	8524086	753124	52		1							15		
QD335239	8524086	753144	52		1							15		
QD335240	8524086	753164	52		1							5		
QD335241	8524086	753184	52		<1							5		
QD335242	8524086	753204	52		4							5		
QD335243	8524086	753224	52		1							10		
QD335244	8524086	753244	52		1							5		
QD335245	8524086	753263	52		1							5		
QD335246	8524086	753283	52		1							5		

GOODALL SOILS - SD52-08

DIG.TECH ASS.TECH MESHSIZE SAMPLE NUMBER	NORTHING AMG	EASTING AMG	AMG ZONE	AU5 AUSL2 -200u AU PPB	AU30 AUSL2 -200u AU PPB	AU5 RPT 1 -200u AU PPB	AUSL1 AUSL1 -200u AU PPB	AU5 AUSL2 -6mm AU PPB	AU5 ASAU -200u AS PPM	AU30 ASAU -200u AS PPM	PYST8 AAHYD -200u AS PPM	AU30 AA -200u AS PPM	AU5 AA -200u AS PPM	AU5 ASAU -6mm AS PPM
QD335247	8524086	753303	52		<1							5		
QD335248	8524086	753323	52		1							5		
QD335249	8524086	753343	52		1							5		
QD335250	8524086	753363	52		3							5		
QD335251	8524086	753383	52		16							5		
QD335252	8524086	753403	52		1							<5		
QD335253	8524086	753423	52		1							5		
QD335254	8524086	753443	52		1							5		
QD335255	8524086	753463	52		<1							5		
QD335256	8524086	753483	52		1							5		
QD335257	8524086	753503	52		4							10		
QD335258	8524086	753523	52		1							5		
QD335259	8524086	753543	52		1							<5		
QD335260	8524086	753563	52		<1							5		
QD335261	8524086	753583	52		<1							5		
QD335262	8524086	753602	52		<1							<5		
QD335263	8524086	753622	52		<1							<5		
QD335264	8524086	753642	52		<1							5		
QD335265	8524086	753662	52		1							5		
QD335266	8524086	753682	52		3							<5		
QD335267	8524087	753702	52		1							<5		
QD335268	8524087	753722	52		<1							<5		
QD335269	8524087	753742	52		1							<5		
QD335270	8524087	753762	52		<1							5		
QD335271	8524087	753782	52		1							<5		
QD335272	8524087	753802	52		2							15		
QD335273	8524087	753822	52		5							5		
QD335274	8524087	753842	52		1							5		
QD335275	8524087	753862	52		1							<5		
QD335276	8524087	753882	52		<1							<5		
QD335277	8524087	753902	52		<1							<5		
QD335278	8524087	753922	52		1							<5		
QD335279	8524087	753941	52		<1							<5		
QD335280	8524087	753961	52		<1							<5		
QD335281	8524087	753981	52		1							<5		
QD335282	8524185	752945	52		1							70		
QD335283	8524185	752965	52		<1							10		
QD335284	8524185	752985	52		1							5		
QD335285	8524185	753005	52		1							5		
QD335286	8524185	753025	52		1							5		
QD335287	8524185	753045	52		<1							5		

GOODALL SOILS - SD52-08

DIG.TECH ASS.TECH MESHSIZE SAMPLE NUMBER	NORTHING AMG	EASTING AMG	AMG ZONE	AU5 AUSL2 -200u AU PPB	AU30 AUSL2 -200u AU PPB	AU5 RPT 1 -200u AU PPB	AUSL1 AUSL1 -200u AU PPB	AU5 AUSL2 -6mm AU PPB	AU5 ASAU -200u AS PPM	AU30 ASAU -200u AS PPM	PYSTB AAHYD -200u AS PPM	AU30 AA -200u AS PPM	AU5 AA -200u AS PPM	AU5 ASAU -6mm AS PPM
QD335288	8524185	753064	52		9							15		
QD335289	8524185	753084	52		1							<5		
QD335290	8524185	753104	52		1							<5		
QD335291	8524185	753124	52		<1							<5		
QD335292	8524185	753144	52		<1							<5		
QD335293	8524185	753164	52		3							5		
QD335294	8524185	753184	52		<1							5		
QD335295	8524185	753204	52		1							5		
QD335296	8524185	753224	52		1							5		
QD335297	8524185	753244	52		1							5		
QD335298	8524185	753264	52		2							5		
QD335299	8524185	753284	52		<1							5		
QD335300	8524185	753304	52		1							5		
QD335301	8524185	753324	52		1							5		
QD335302	8524185	753344	52		<1							5		
QD335303	8524185	753364	52		1							5		
QD335304	8524186	753384	52		1							5		
QD335305	8524186	753403	52		1							5		
QD335306	8524186	753423	52		<1							5		
QD335307	8524186	753443	52		2							5		
QD335308	8524186	753463	52		<1							<5		
QD335309	8524186	753483	52		<1							5		
QD335310	8524186	753503	52		<1							5		
QD335311	8524186	753523	52		<1							5		
QD335312	8524186	753543	52		1							<5		
QD335313	8524186	753563	52		<1							<5		
QD335314	8524186	753583	52		1							<5		
QD335315	8524186	753603	52		1							<5		
QD335316	8524186	753623	52		1							<5		
QD335317	8524186	753643	52		<1							<5		
QD335318	8524186	753663	52		<1							<5		
QD335319	8524186	753683	52		<1							<5		
QD335320	8524186	753703	52		<1							<5		
QD335321	8524186	753723	52		1							<5		
QD335322	8524186	753742	52		<1							<5		
QD335323	8524186	753762	52		1							<5		
QD335324	8524186	753782	52		1							<5		
QD335325	8524186	753802	52		1							<5		
QD335326	8524187	753822	52		1							<5		
QD335327	8524187	753842	52		1							<5		
QD335328	8524187	753862	52		<1							5		

GOODALL SOILS - SD52-08

DIG.TECH ASS.TECH MESHSIZE SAMPLE NUMBER	NORTHING AMG	EASTING AMG	AMG ZONE	AU5 AUSL2 -200u AU PPB	AU30 AUSL2 -200u AU PPB	AU5 RPT 1 -200u AU PPB	AUSL1 AUSL1 -200u AU PPB	AU5 AUSL2 -6mm AU PPB	AU5 ASAU -200u AS PPM	AU30 ASAU -200u AS PPM	PYSTB AAHYD -200u AS PPM	AU30 AA -200u AS PPM	AU5 AA -200u AS PPM	AU5 ASAU -6mm AS PPM
QD335329	8524187	753882	52		<1							<5		
QD335330	8524187	753902	52		1							<5		
QD335331	8524187	753922	52		1							<5		
QD335332	8524187	753942	52		1							<5		
QD335333	8524187	753962	52		<1							<5		
QD335334	8524187	753982	52		<1							<5		
QD335335	8524287	752948	52		1							5		
QD335336	8524287	752968	52		1							10		
QD335337	8524287	752988	52		<1							5		
QD335338	8524287	753008	52		<1							5		
QD335339	8524287	753028	52		1							5		
QD335340	8524287	753048	52		1							5		
QD335341	8524287	753068	52		1							5		
QD335342	8524287	753087	52		<1							5		
QD335343	8524287	753107	52		<1							<5		
QD335344	8524287	753127	52		<1							<5		
QD335345	8524287	753147	52		<1							<5		
QD335346	8524287	753167	52		<1							5		
QD335347	8524287	753187	52		<1							5		
QD335348	8524287	753207	52		<1							10		
QD335349	8524287	753227	52		<1							15		
QD335350	8524287	753247	52		1							5		
QD335351	8524287	753266	52		2							5		
QD335352	8524287	753286	52		<1							5		
QD335353	8524287	753306	52		1							5		
QD335354	8524287	753326	52		<1							5		
QD335355	8524287	753346	52		<1							5		
QD335356	8524287	753366	52		<1							<5		
QD335357	8524287	753386	52		<1							<5		
QD335358	8524287	753406	52		<1							<5		
QD335359	8524287	753425	52		<1							<5		
QD335360	8524287	753445	52		<1							<5		
QD335361	8524287	753465	52		<1							<5		
QD335362	8524287	753485	52		<1							<5		
QD335363	8524287	753505	52		<1							5		
QD335364	8524287	753525	52		<1							5		
QD335365	8524287	753545	52		<1							5		
QD335366	8524287	753565	52		1							5		
QD335367	8524287	753585	52		<1							<5		
QD335368	8524287	753604	52		<1							<5		
QD335369	8524287	753624	52		<1							<5		

GOODALL SOILS - SD52-08

DIG.TECH ASS.TECH MESHSIZE SAMPLE NUMBER	NORTHING AMG	EASTING AMG	AMG ZONE	AU5 AUSL2 -200u AU PPB	AU30 AUSL2 -200u AU PPB	AU5 RPT 1 -200u AU PPB	AUSL1 AUSL1 -200u AU PPB	AU5 AUSL2 -6mm AU PPB	AU5 ASAU -200u AS PPM	AU30 ASAU -200u AS PPM	PYSTB AAHYD -200u AS PPM	AU30 AA -200u AS PPM	AU5 AA -200u AS PPM	AU5 ASAU -6mm AS PPM
QD335370	8524287	753644	52		<1							<5		
QD335371	8524287	753664	52		<1							5		
QD335372	8524288	753684	52		<1							5		
QD335373	8524288	753704	52		<1							<5		
QD335374	8524288	753724	52		1							<5		
QD335375	8524288	753744	52		1							<5		
QD335376	8524288	753763	52		1							<5		
QD335377	8524288	753783	52		<1							<5		
QD335378	8524288	753803	52		<1							<5		
QD335379	8524283	753823	52		<1							<5		
QD335380	8524288	753843	52		1							<5		
QD335381	8524288	753863	52		<1							<5		
QD335382	8524288	753883	52		<1							<5		
QD335383	8524288	753903	52		<1							<5		
QD335384	8524288	753923	52		<1							<5		
QD335385	8524288	753942	52		<1							<5		
QD335386	8524288	753962	52		<1							<5		
QD335387	8524288	753982	52		<1							<5		
QD335388	8524386	752946	52		<1							5		
QD335389	8524386	752966	52		16							5		
QD335390	8524386	752985	52		<1							5		
QD335391	8524386	753005	52		<1							5		
QD335392	8524386	753025	52		1							<5		
QD335393	8524386	753045	52		<1							<5		
QD335394	8524386	753065	52		1							5		
QD335395	8524386	753085	52		<1							5		
QD335396	8524386	753105	52		<1							5		
QD335397	8524387	753125	52		2							5		
QD335398	8524387	753145	52		<1							5		
QD335399	8524387	753164	52		1							5		
QD335400	8524387	753184	52		1							10		
QD335401	8524387	753204	52		1							10		
QD335402	8524387	753224	52		<1							25		
QD335403	8524387	753244	52		1							40		
QD335404	8524387	753264	52		<1							15		
QD335405	8524387	753284	52		<1							10		
QD335406	8524387	753304	52		1							20		
QD335407	8524388	753323	52		3							25		
QD335408	8524388	753343	52		1							20		
QD335409	8524388	753363	52		1							20		
QD335410	8524388	753383	52		2							20		

GOODALL SOILS - SD52-08

DIG.TECH ASS.TECH MESHSIZE SAMPLE NUMBER	NORTHING AMG	EASTING AMG	AMG ZONE	AU5 AUSL2 -200u AU PPB	AU30 AUSL2 -200u AU PPB	AU5 RPT 1 -200u AU PPB	AUSL1 AUSL1 -200u AU PPB	AU5 AUSL2 -6mm AU PPB	AU5 ASAU -200u AS PPM	AU30 ASAU -200u AS PPM	PYSTB AAHYD -200u AS PPM	AU30 AA -200u AS PPM	AU5 AA -200u AS PPM	AU5 ASAU -6mm AS PPM
QD335411	8524388	753403	52		1							15		
QD335412	8524388	753423	52		1							<5		
QD335413	8524388	753443	52		<1							<5		
QD335414	8524388	753463	52		<1							<5		
QD335415	8524388	753483	52		1							<5		
QD335416	8524388	753502	52		1							<5		
QD335417	8524389	753522	52		1							5		
QD335418	8524389	753542	52		<1							<5		
QD335419	8524389	753562	52		<1							<5		
QD335420	8524389	753582	52		<1							<5		
QD335421	8524389	753602	52		<1							5		
QD335422	8524389	753622	52		<1							<5		
QD335423	8524389	753642	52		<1							<5		
QD335424	8524389	753661	52		1							<5		
QD335425	8524389	753681	52		<1							<5		
QD335426	8524389	753701	52		<1							<5		
QD335427	8524390	753721	52		<1							<5		
QD335428	8524390	753741	52		1							<5		
QD335429	8524390	753761	52		<1							<5		
QD335430	8524390	753781	52		<1							<5		
QD335431	8524390	753801	52		<1							<5		
QD335432	8524390	753821	52		1							<5		
QD335433	8524390	753840	52		1							<5		
QD335434	8524390	753860	52		1							<5		
QD335435	8524390	753880	52		<1							<5		
QD335436	8524391	753900	52		<1							<5		
QD335437	8524391	753920	52		1							<5		
QD335438	8524391	753940	52		<1							<5		
QD335439	8524391	753960	52		<1							<5		
QD335440	8524391	753980	52		<1							<5		
QD335441	8524488	752944	52		1							5		
QD335442	8524488	752964	52		1							5		
QD335443	8524488	752984	52		2							<5		
QD335444	8524488	753004	52		1							<5		
QD335445	8524488	753024	52		<1							<5		
QD335446	8524488	753044	52		1							<5		
QD335447	8524488	753063	52		<1							<5		
QD335448	8524488	753083	52		1							<5		
QD335449	8524488	753103	52		3							5		
QD335450	8524488	753123	52		<1							5		
QD335451	8524488	753143	52		<1							5		

GOODALL SOILS - SD52-08

DIG.TECH ASS.TECH MESHSIZE SAMPLE NUMBER	NORTHING AMG	EASTING AMG	AMG ZONE	AU5 AUSL2 -200u AU PPB	AU30 AUSL2 -200u AU PPB	AU5 RPT 1 -200u AU PPB	AUSL1 AUSL1 -200u AU PPB	AU5 AUSL2 -6mm AU PPB	AU5 ASAU -200u AS PPM	AU30 ASAU -200u AS PPM	PYSTB AAHYD -200u AS PPM	AU30 AA -200u AS PPM	AU5 AA -200u AS PPM	AU5 ASAU -6mm AS PPM
QD335452	8524488	753163	52		<1							5		
QD335453	8524488	753183	52		<1							5		
QD335454	8524488	753203	52		<1							10		
QD335455	8524489	753223	52		<1							5		
QD335456	8524489	753243	52		<1							10		
QD335457	8524489	753263	52		1							5		
QD335458	8524489	753282	52		1							5		
QD335459	8524489	753302	52		<1							10		
QD335460	8524489	753322	52		1							40		
QD335461	8524489	753342	52		1							25		
QD335462	8524489	753362	52		2							30		
QD335463	8524489	753382	52		1							40		
QD335464	8524489	753402	52		1							20		
QD335465	8524489	753422	52		1							10		
QD335466	8524489	753442	52		1							<5		
QD335467	8524489	753462	52		<1							<5		
QD335468	8524489	753481	52		<1							<5		
QD335469	8524489	753501	52		1							<5		
QD335470	8524489	753521	52		1							<5		
QD335471	8524490	753541	52		<1							<5		
QD335472	8524490	753561	52		1							<5		
QD335473	8524490	753581	52		<1							<5		
QD335474	8524490	753601	52		1							<5		
QD335475	8524490	753621	52		1							<5		
QD335476	8524490	753641	52		<1							<5		
QD335477	8524490	753661	52		<1							<5		
QD335478	8524490	753680	52		<1							<5		
QD335479	8524490	753700	52		<1							<5		
QD335480	8524490	753720	52		<1							<5		
QD335481	8524490	753740	52		<1							<5		
C 335482	8524490	753760	52		<1							<5		
QD335483	8524490	753780	52		<1							<5		
QD335484	8524490	753800	52		1							<5		
QD335485	8524490	753820	52		1							<5		
QD335486	8524490	753840	52		<1							<5		
QD335487	8524491	753860	52		<1							<5		
QD335488	8524491	753880	52		<1							<5		
QD335489	8524491	753899	52		<1							<5		
QD335490	8524491	753919	52		<1							<5		
QD335491	8524491	753939	52		<1							<5		
QD335492	8524491	753959	52		2							<5		

GOODALL SOILS - SD52-08

DIG.TECH ASS.TECH MESHSIZE SAMPLE NUMBER	NORTHING AMG	EASTING AMG	AMG ZONE	AU5 AUSL2 -200u AU PPB	AU30 AUSL2 -200u AU PPB	AU5 RPT 1 -200u AU PPB	AUSL1 AUSL1 -200u AU PPB	AU5 AUSL2 -6mm AU PPB	AU5 ASAU -200u AS PPM	AU30 ASAU -200u AS PPM	PYSTB AAHYD -200u AS PPM	AU30 AA -200u AS PPM	AU5 AA -200u AS PPM	AU5 ASAU -6mm AS PPM
QD335493	8524491	753979	52		<1							<5		
QD335494	8524588	752947	52		<1							5		
QD335495	8524588	752966	52		<1							5		
QD335496	8524588	752986	52		<1							5		
QD335497	8524588	753006	52		1							5		
QD335498	8524588	753026	52		<1							5		
QD335499	8524588	753046	52		<1							<5		
QD335500	8524588	753066	52		<1							<5		
QD335501	8524588	753086	52		<1							<5		
QD335502	8524589	753105	52		<1							<5		
QD335503	8524589	753125	52		<1							5		
QD335504	8524589	753145	52		<1							5		
QD335505	8524589	753165	52		<1							5		
QD335506	8524589	753185	52		<1							5		
QD335507	8524589	753205	52		<1							5		
QD335508	8524589	753225	52		<1							5		
QD335509	8524589	753244	52		<1							<5		
QD335510	8524590	753264	52		<1							5		
QD335511	8524590	753284	52		<1							5		
QD335512	8524590	753304	52		1							10		
CD335513	8524590	753324	52		1							5		
QD335514	8524590	753344	52		<1							5		
QD335515	8524590	753364	52		1							15		
QD335516	8524590	753384	52		<1							10		
QD335517	8524590	753403	52		<1							5		
QD335518	8524591	753423	52		<1							<5		
QD335519	8524591	753443	52		1							5		
QD335520	8524591	753463	52		<1							<5		
QD335521	8524591	753483	52		<1							<5		
QD335522	8524591	753503	52		<1							<5		
QD335523	8524591	753523	52		1							<5		
QD335524	8524591	753542	52		1							5		
QD335525	8524591	753562	52		<1							5		
QD335526	8524592	753582	52		1							10		
QD335527	8524592	753602	52		1							5		
QD335528	8524592	753622	52		<1							<5		
QD335529	8524592	753642	52		<1							<5		
QD335530	8524592	753662	52		1							<5		
QD335531	8524592	753681	52		2							<5		
QD335532	8524592	753701	52		<1							<5		
QD335533	8524592	753721	52		<1							<5		

GOODALL SOILS - SD52-08

DIG.TECH ASS.TECH MESHSIZE SAMPLE NUMBER	NORTHING AMG	EASTING AMG	AMG ZONE	AU5 AUSL2 -200u AU PPB	AU30 AUSL2 -200u AU PPB	AU5 RPT 1 -200u AU PPB	AUSL1 AUSL1 -200u AU PPB	AU5 AUSL2 -6mm AU PPB	AU5 ASAU -200u AS PPM	AU30 ASAU -200u AS PPM	PYSTB AAHYD -200u AS PPM	AU30 AA -200u AS PPM	AU5 AA -200u AS PPM	AU5 ASAU -6mm AS PPM
QD335534	8524593	753741	52		<1							<5		
QD335535	8524593	753761	52		<1							<5		
QD335536	8524593	753781	52		<1							<5		
QD335537	8524593	753801	52		<1							<5		
QD335538	8524593	753821	52		1							<5		
QD335539	8524593	753840	52		<1							<5		
QD335540	8524593	753860	52		<1							<5		
QD335541	8524593	753880	52		<1							<5		
QD335542	8524593	753900	52		1							<5		
QD335543	8524594	753920	52		<1							<5		
QD335544	8524594	753940	52		1							<5		
QD335545	8524594	753960	52		<1							<5		
QD335546	8524594	753979	52		<1							<5		
QD335547	8524692	752941	52		1							<5		
QD335548	8524692	752961	52		<1							5		
QD335549	8524692	752981	52		<1							<5		
QD335550	8524692	753001	52		<1							<5		
QD335551	8524692	753021	52		16							<5		
QD335552	8524692	753041	52		1							<5		
QD335553	8524692	753061	52		1							<5		
QD335554	8524692	753080	52		<1							<5		
QD335555	8524692	753100	52		<1							<5		
QD335556	8524693	753120	52		<1							<5		
QD335557	8524693	753140	52		19							5		
QD335558	8524693	753160	52		1							<5		
QD335559	8524693	753180	52		1							5		
QD335560	8524693	753200	52		<1							10		
QD335561	8524693	753220	52		<1							5		
QD335562	8524693	753240	52		<1							5		
QD335563	8524693	753260	52		<1							5		
QD335564	8524693	753280	52		<1							5		
QD335565	8524693	753300	52		<1							5		
QD335566	8524694	753320	52		1							5		
QD335567	8524694	753340	52		<1							5		
QD335568	8524694	753360	52		<1							5		
QD335569	8524694	753380	52		<1							5		
QD335570	8524694	753400	52		<1							5		
QD335571	8524694	753419	52		<1							5		
QD335572	8524694	753439	52		10							5		
QD335573	8524694	753459	52		1							5		
QD335574	8524694	753479	52		1							10		

GOODALL SOILS - SD52-08

DIG.TECH ASS.TECH MESHSIZE SAMPLE NUMBER	NORTHING AMG	EASTING AMG	AMG ZONE	AU5 AUSL2 -200u AU PPB	AU30 AUSL2 -200u AU PPB	AU5 RPT 1 -200u AU PPB	AUSL1 AUSL1 -200u AU PPB	AU5 AUSL2 -6mm AU PPB	AU5 ASAU -200u AS PPM	AU30 ASAU -200u AS PPM	PYSTB AAHYD -200u AS PPM	AU30 AA -200u AS PPM	AU5 AA -200u AS PPM	AU5 ASAU -6mm AS PPM
QD335575	8524695	753499	52		<1							5		
QD335576	8524695	753519	52		<1							5		
QD335577	8524695	753539	52		<1							<5		
QD335578	8524695	753559	52		<1							<5		
QD335579	8524695	753579	52		1							<5		
QD335580	8524695	753599	52		1							<5		
QD335581	8524695	753619	52		<1							<5		
QD335582	8524695	753639	52		<1							<5		
QD335583	8524695	753659	52		<1							<5		
QD335584	8524695	753679	52		<1							<5		
QD335585	8524696	753699	52		1							<5		
QD335586	8524696	753719	52		<1							<5		
QD335587	8524696	753739	52		<1							<5		
QD335588	8524696	753758	52		1							<5		
QD335589	8524696	753778	52		<1							<5		
QD335590	8524696	753798	52		<1							<5		
QD335591	8524696	753818	52		<1							<5		
QD335592	8524696	753838	52		<1							<5		
QD335593	8524696	753858	52		<1							<5		
QD335594	8524696	753878	52		<1							<5		
QD335595	8524697	753898	52		<1							<5		
QD335596	8524697	753918	52		1							<5		
QD335597	8524697	753938	52		1							<5		
QD335598	8524697	753958	52		1							<5		
QD335599	8524697	753978	52		1							<5		
QD335600	8524791	753042	52		<1							<5		
QD335601	8524791	753062	52		1							<5		
QD335602	8524791	753082	52		<1							<5		
QD335603	8524791	753102	52		1							<5		
QD335604	8524791	753122	52		1							<5		
QD335605	8524791	753142	52		<1							5		
QD335606	8524791	753162	52		<1							<5		
QD335607	8524791	753182	52		1							5		
QD335608	8524791	753202	52		<1							5		
QD335609	8524792	753222	52		<1							10		
QD335610	8524792	753242	52		<1							5		
QD335611	8524792	753262	52		<1							5		
QD335612	8524792	753282	52		<1							<5		
QD335613	8524792	753302	52		<1							<5		
QD335614	8524792	753322	52		1							5		
QD335615	8524792	753342	52		<1							<5		

GOODALL SOILS - SD52-08

DIG.TECH ASS.TECH MESHSIZE SAMPLE NUMBER	NORTHING AMG	EASTING AMG	AMG ZONE	AU5 AUSL2 -200u AU PPB	AU30 AUSL2 -200u AU PPB	AU5 RPT 1 -200u AU PPB	AUSL1 AUSL1 -200u AU PPB	AU5 AUSL2 -6mm AU PPB	AU5 ASAU -200u AS PPM	AU30 ASAU -200u AS PPM	PYSTB AAHYD -200u AS PPM	AU30 AA -200u AS PPM	AU5 AA -200u AS PPM	AU5 ASAU -6mm AS PPM
QD335616	8524792	753362	52		<1							<5		
QD335617	8524792	753382	52		<1							<5		
QD335618	8524792	753401	52		<1							<5		
QD335619	8524792	753421	52		<1							<5		
QD335620	8524793	753441	52		1							<5		
QD335621	8524793	753461	52		<1							<5		
QD335622	8524793	753481	52		<1							<5		
QD335623	8524793	753501	52		<1							<5		
QD335624	8524793	753521	52		1							<5		
QD335625	8524793	753541	52		<1							<5		
QD335626	8524793	753561	52		<1							<5		
QD335627	8524793	753581	52		1							<5		
QD335628	8524793	753601	52		<1							<5		
QD335629	8524793	753621	52		<1							<5		
QD335630	8524793	753641	52		<1							<5		
QD335631	8524794	753661	52		<1							<5		
QD335632	8524794	753681	52		<1							<5		
QD335633	8524794	753701	52		<1							<5		
QD335634	8524794	753721	52		<1							<5		
QD335635	8524794	753741	52		<1							5		
QD335636	8524794	753761	52		2							<5		
QD335637	8524794	753781	52		1							<5		
QD335638	8524794	753801	52		<1							<5		
QD335639	8524794	753821	52		<1							<5		
QD335640	8524794	753841	52		<1							<5		
QD335641	8524794	753861	52		<1							<5		
QD335642	8524795	753880	52		<1							<5		
QD335643	8524795	753900	52		<1							<5		
QD335644	8524795	753920	52		<1							<5		
QD335645	8524795	753940	52		<1							<5		
QD335646	8524795	753960	52		<1							<5		
QD335647	8524795	753980	52		<1							<5		
QD335648	8524891	753042	52		3							20		
QD335649	8524891	753062	52		1							15		
QD335650	8524891	753082	52		<1							5		
QD335651	8524891	753102	52		<1							<5		
QD335652	8524891	753122	52		<1							5		
QD335653	8524891	753142	52		<1							5		
QD335654	8524891	753162	52		<1							5		
QD335655	8524891	753182	52		<1							<5		
QD335656	8524891	753202	52		<1							5		

GOODALL SOILS - SD52-08

DIG.TECH ASS.TECH MESHSIZE SAMPLE NUMBER	NORTHING AMG	EASTING AMG	AMG ZONE	AU5 AUSL2 -200u AU PPB	AU30 AUSL2 -200u AU PPB	AU5 RPT 1 -200u AU PPB	AUSL1 AUSL1 -200u AU PPB	AU5 AUSL2 -6mm AU PPB	AU5 ASAU -200u AS PPM	AU30 ASAU -200u AS PPM	PYSTB AAHYD -200u AS PPM	AU30 AA -200u AS PPM	AU5 AA -200u AS PPM	AU5 ASAU -6mm AS PPM
QD335657	8524891	753222	52		1							50		
QD335658	8524891	753242	52		1							40		
QD335659	8524891	753262	52		3							25		
QD335660	8524891	753282	52		5							20		
QD335661	8524891	753302	52		5							15		
QD335662	8524891	753322	52		61							10		
QD335663	8524891	753342	52		5							15		
QD335664	8524891	753362	52		4							5		
QD335665	8524891	753382	52		1							<5		
QD335666	8524891	753402	52		1							5		
QD335667	8524891	753422	52		1							5		
QD335668	8524891	753442	52		1							5		
QD335669	8524891	753462	52		1							5		
QD335670	8524891	753482	52		1							5		
QD335671	8524891	753502	52		1							5		
QD335672	8524891	753522	52		1							5		
QD335673	8524891	753542	52		1							5		
QD335674	8524891	753562	52		<1							<5		
QD335675	8524891	753582	52		1							<5		
QD335676	8524891	753602	52		1							<5		
QD335677	8524892	753622	52		1							<5		
QD335678	8524892	753642	52		3							<5		
QD335679	8524892	753662	52		1							<5		
QD335680	8524892	753682	52		1							<5		
QD335681	8524892	753702	52		1							<5		
QD335682	8524892	753722	52		1							<5		
QD335683	8524892	753742	52		1							<5		
QD335684	8524892	753762	52		1							<5		
QD335685	8524892	753782	52		1							<5		
QD335686	8524892	753802	52		1							<5		
QD335687	8524892	753822	52		<1							<5		
QD335688	8524892	753842	52		<1							<5		
QD335689	8524892	753862	52		<1							<5		
QD335690	8524892	753882	52		<1							<5		
QD335691	8524892	753902	52		<1							<5		
QD335692	8524892	753922	52		<1							<5		
QD335693	8524892	753942	52		1							<5		
QD335694	8524892	753962	52		<1							<5		
QD335695	8524892	753982	52		1							<5		
QD335696	8524991	753038	52		1							5		
QD335697	8524991	753058	52		1							20		

GOODALL SOILS - SD52-08

DIG.TECH ASS.TECH MESHSIZE SAMPLE NUMBER	NORTHING AMG	EASTING AMG	AMG ZONE	AU5 AUSL2 -200u AU PPB	AU30 AUSL2 -200u AU PPB	AU5 RPT 1 -200u AU PPB	AUSL1 AUSL1 -200u AU PPB	AU5 AUSL2 -6mm AU PPB	AU5 ASAU -200u AS PPM	AU30 ASAU -200u AS PPM	PYSTB AAHYD -200u AS PPM	AU30 AA -200u AS PPM	AU5 AA -200u AS PPM	AU5 ASAU -6mm AS PPM
QD335698	8524991	753078	52		1							15		
QD335699	8524991	753098	52		1							10		
QD335700	8524991	753118	52		<1							5		
QD335701	8524991	753138	52		<1							5		
QD335702	8524991	753158	52		1							10		
QD335703	8524991	753178	52		1							10		
QD335704	8524991	753198	52		<1							5		
QD335705	8524991	753218	52		<1							5		
QD335706	8524991	753238	52		<1							5		
QD335707	8524991	753258	52		1							30		
QD335708	8524991	753278	52		1							15		
QD335709	8524991	753298	52		1							20		
QD335710	8524991	753318	52		1							15		
QD335711	8524991	753338	52		3							10		
QD335712	8524992	753358	52		<1							5		
QD335713	8524992	753378	52		1							<5		
QD335714	8524992	753398	52		<1							5		
QD335715	8524992	753418	52		<1							<5		
QD335716	8524992	753439	52		1							5		
QD335717	8524992	753459	52		1							5		
QD335718	8524992	753479	52		11							5		
QD335719	8524992	753499	52		1							5		
QD335720	8524992	753519	52		1							5		
QD335721	8524992	753539	52		1							5		
QD335722	8524992	753559	52		1							5		
QD335723	8524992	753579	52		<1							<5		
QD335724	8524992	753599	52		<1							5		
QD335725	8524992	753619	52		1							<5		
QD335726	8524992	753639	52		1							<5		
QD335727	8524992	753659	52		1							<5		
QD335728	8524992	753679	52		1							<5		
QD335729	8524992	753699	52		1							<5		
QD335730	8524992	753719	52		1							<5		
QD335731	8524992	753739	52		1							<5		
QD335732	8524993	753759	52		<1							<5		
QD335733	8524993	753779	52		1							<5		
QD335734	8524993	753799	52		1							<5		
QD335735	8524993	753819	52		1							<5		
QD335736	8524993	753839	52		<1							<5		
QD335737	8524993	753859	52		<1							<5		
QD335738	8524993	753879	52		<1							<5		

GOODALL SOILS - SD52-08

DIG.TECH ASS.TECH MESHSIZE SAMPLE NUMBER	NORTHING AMG	EASTING AMG	AMG ZONE	AU5 AUSL2 -200u AU PPB	AU30 AUSL2 -200u AU PPB	AU5 RPT 1 -200u AU PPB	AUSL1 AUSL1 -200u AU PPB	AU5 AUSL2 -6mm AU PPB	AU5 ASAU -200u AS PPM	AU30 ASAU -200u AS PPM	PYSTB AAHYD -200u AS PPM	AU30 AA -200u AS PPM	AU5 AA -200u AS PPM	AU5 ASAU -6mm AS PPM
QD335739	8524993	753899	52		<1							<5		
QD335740	8524993	753919	52		5							<5		
QD335741	8524993	753939	52		<1							<5		
QD335742	8524993	753959	52		<1							<5		
QD335743	8524993	753979	52		1							<5		
QD335744	8525092	753039	52		1							5		
QD335745	8525092	753059	52		1							5		
QD335746	8525092	753079	52		<1							5		
QD335747	8525092	753099	52		<1							5		
QD335748	8525092	753119	52		<1							5		
QD335749	8525093	753139	52		<1							<5		
QD335750	8525093	753159	52		<1							<5		
QD335751	8525093	753179	52		<1							5		
QD335752	8525093	753199	52		<1							5		
QD335753	8525093	753219	52		<1							5		
QD335754	8525093	753238	52		<1							5		
QD335755	8525093	753258	52		<1							<5		
QD335756	8525094	753278	52		15							<5		
QD335757	8525094	753298	52		<1							<5		
QD335758	8525094	753318	52		<1							<5		
QD335759	8525094	753338	52		1							<5		
QD335760	8525094	753358	52		<1							<5		
QD335761	8525094	753378	52		<1							<5		
QD335762	8525095	753398	52		<1							<5		
QD335763	8525095	753417	52		<1							<5		
QD335764	8525095	753437	52		<1							<5		
QD335765	8525095	753457	52		<1							<5		
QD335766	8525095	753477	52		1							<5		
QD335767	8525095	753497	52		1							<5		
QD335768	8525095	753517	52		<1							<5		
QD335769	8525096	753537	52		<1							<5		
QD335770	8525096	753557	52		<1							<5		
QD335771	8525096	753577	52		1							<5		
QD335772	8525096	753597	52		<1							<5		
QD335773	8525096	753616	52		<1							<5		
QD335774	8525096	753636	52		<1							<5		
QD335775	8525097	753656	52		<1							<5		
QD335776	8525097	753676	52		<1							<5		
QD335777	8525097	753696	52		<1							<5		
QD335778	8525097	753716	52		<1							<5		
QD335779	8525097	753736	52		<1							<5		

GOODALL SOILS - SD52-08

DIG.TECH ASS.TECH MESHSIZE SAMPLE NUMBER	NORTHING AMG	EASTING AMG	AMG ZONE	AU5 AUSL2 -200u AU PPB	AU30 AUSL2 -200u AU PPB	AU5 RPT 1 -200u AU PPB	AUSL1 AUSL1 -200u AU PPB	AU5 AUSL2 -6mm AU PPB	AU5 ASAU -200u AS PPM	AU30 ASAU -200u AS PPM	PYSTB AAHYD -200u AS PPM	AU30 AA -200u AS PPM	AU5 AA -200u AS PPM	AU5 ASAU -6mm AS PPM
QD335780	8525097	753756	52		<1							<5		
QD335781	8525098	753776	52		<1							<5		
QD335782	8525098	753795	52		1							<5		
QD335783	8525098	753815	52		<1							<5		
QD335784	8525098	753835	52		<1							<5		
QD335785	8525098	753855	52		<1							<5		
QD335786	8525098	753875	52		1							<5		
QD335787	8525098	753895	52		<1							<5		
QD335788	8525099	753915	52		<1							<5		
QD335789	8525099	753935	52		<1							<5		
QD335790	8525099	753955	52		1							<5		
QD335791	8525099	753975	52		2							<5		
QD335792	8525194	753043	52		3							<5		
QD335793	8525194	753063	52		<1							<5		
QD335794	8525194	753083	52		<1							<5		
QD335795	8525194	753103	52		<1							<5		
QD335796	8525194	753123	52		<1							<5		
QD335797	8525194	753142	52		<1							<5		
QD335798	8525194	753162	52		<1							<5		
QD335799	8525194	753182	52		1							<5		
QD335800	8525194	753202	52		<1							5		
QD335801	8525194	753222	52		<1							<5		
QD335802	8525194	753242	52		<1							<5		
QD335803	8525194	753262	52		<1							<5		
QD335804	8525194	753282	52		<1							<5		
QD335805	8525194	753302	52		<1							<5		
QD335806	8525194	753322	52		1							<5		
QD335807	8525194	753342	52		1							<5		
QD335808	8525194	753362	52		1							<5		
QD335809	8525194	753381	52		1							<5		
QD335810	8525194	753401	52		<1							<5		
QD335811	8525194	753421	52		<1							<5		
QD335812	8525194	753441	52		1							<5		
QD335813	8525194	753461	52		<1							<5		
QD335814	8525194	753481	52		<1							<5		
QD335815	8525194	753501	52		<1							<5		
QD335816	8525194	753521	52		<1							<5		
QD335817	8525194	753541	52		<1							<5		
QD335818	8525195	753561	52		<1							<5		
QD335819	8525195	753581	52		<1							<5		
QD335820	8525195	753601	52		<1							<5		

GOODALL SOILS - SD52-08

DIG.TECH ASS.TECH MESHSIZE SAMPLE NUMBER	NORTHING AMG	EASTING AMG	AMG ZONE	AU5 AUSL2 -200u AU PPB	AU30 AUSL2 -200u AU PPB	AU5 RPT 1 -200u AU PPB	AUSL1 AUSL1 -200u AU PPB	AU5 AUSL2 -6mm AU PPB	AU5 ASAU -200u AS PPM	AU30 ASAU -200u AS PPM	PYSTB AAHYD -200u AS PPM	AU30 AA -200u AS PPM	AU5 AA -200u AS PPM	AU5 ASAU -6mm AS PPM
QD335821	8525195	753620	52		<1							<5		
QD335822	8525195	753640	52		<1							<5		
QD335823	8525195	753660	52		<1							<5		
QD335824	8525195	753680	52		4							<5		
QD335825	8525195	753700	52		1							<5		
QD335826	8525195	753720	52		<1							<5		
QD335827	8525195	753740	52		2							<5		
QD335828	8525195	753760	52		<1							<5		
QD335829	8525195	753780	52		<1							<5		
QD335830	8525195	753800	52		<1							<5		
QD335831	8525195	753820	52		<1							<5		
QD335832	8525195	753840	52		1							<5		
QD335833	8525195	753859	52		<1							<5		
QD335834	8525195	753879	52		1							<5		
QD335835	8525195	753899	52		1							<5		
QD335836	8525195	753919	52		<1							<5		
QD335837	8525195	753939	52		<1							<5		
QD335838	8525195	753959	52		1							<5		
QD335839	8525195	753979	52		42							<5		
QD335840	8525291	753038	52		1							<5		
QD335841	8525291	753058	52		1							<5		
QD335842	8525291	753078	52		<1							<5		
QD335843	8525291	753098	52		<1							<5		
QD335844	8525291	753118	52		<1							<5		
QD335845	8525291	753138	52		<1							<5		
QD335846	8525291	753158	52		<1							<5		
QD335847	8525291	753178	52		<1							<5		
QD335848	8525291	753198	52		<1							<5		
QD335849	8525291	753218	52		<1							5		
QD335850	8525291	753237	52		<1							5		
QD335851	8525292	753257	52		<1							5		
QD335852	8525292	753277	52		<1							5		
QD335853	8525292	753297	52		<1							5		
QD335854	8525292	753317	52		<1							5		
QD335855	8525292	753337	52		<1							<5		
QD335856	8525292	753357	52		<1							<5		
QD335857	8525292	753377	52		<1							<5		
QD335858	8525292	753397	52		<1							<5		
QD335859	8525292	753417	52		<1							<5		
QD335860	8525292	753437	52		<1							<5		
QD335861	8525292	753457	52		1							<5		

GOODALL SOILS - SD52-08

DIG.TECH ASS.TECH MESHSIZE SAMPLE NUMBER	NORTHING AMG	EASTING AMG	AMG ZONE	AU5 AUSL2 -200u AU PPB	AU30 AUSL2 -200u AU PPB	AU5 RPT 1 -200u AU PPB	AUSL1 AUSL1 -200u AU PPB	AU5 AUSL2 -6mm AU PPB	AU5 ASAU -200u AS PPM	AU30 ASAU -200u AS PPM	PYSTB AAHYD -200u AS PPM	AU30 AA -200u AS PPM	AU5 AA -200u AS PPM	AU5 ASAU -6mm AS PPM
QD335862	8525292	753476	52		<1							<5		
QD335863	8525292	753496	52		8							<5		
QD335864	8525292	753516	52		<1							<5		
QD335865	8525293	753536	52		<1							<5		
QD335866	8525293	753556	52		<1							<5		
QD335867	8525293	753576	52		<1							<5		
QD335868	8525293	753596	52		<1							<5		
QD335869	8525293	753616	52		<1							<5		
QD335870	8525293	753636	52		<1							<5		
QD335871	8525293	753656	52		<1							<5		
QD335872	8525293	753676	52		<1							<5		
QD335873	8525293	753696	52		<1							<5		
QD335874	8525293	753715	52		<1							<5		
QD335875	8525293	753735	52		<1							<5		

Number of data records printed = 875

GOODALL SOILS - SD52-08

GEOCHEMISTRY PROJECT

JOB NUMBER 0253

GOODALL SOILS - SD52-08

```
XXXX  X  X  XXX   XXXX  XXXX  XXXXX                    X    XX
X     X  X  X X   X     X       X                    XX   X  X
XXXX  X  X  XXXX  XXXX  XXX     X                     X   X  X
   X  X  X  X  X     X  X       X                     X   X  X
XXXX  XXXX  XXXX  XXXX  XXXX    X                     X    XX
```

GOODALL SOILS - SD52-08

DIG.TECH ASS.TECH MESHSIZE SAMPLE NUMBER	NORTHING AMG	EASTING AMG	AMG ZONE	AU5 AUSL2 -200u AU PPB	AU30 AUSL2 -200u AU PPB	AU5 RPT 1 -200u AU PPB	AUSL1 AUSL1 -200u AU PPB	AU5 AUSL2 -6mm AU PPB	AU5 ASAU -200u AS PPM	AU30 ASAU -200u AS PPM	PYSTB AAHYD -200u AS PPM	AU30 AA -200u AS PPM	AU5 AA -200u AS PPM	AU5 ASAU -6mm AS PPM
QD336046	8520886	750902	52		20							35		
QD336047	8520887	750941	52		10							55		
QD336048	8520887	750981	52		8							65		
QD336049	8520887	751021	52		15							65		
QD336050	8520887	751060	52		55							75		
QD336051	8520887	751100	52		14							50		
QD336052	8520887	751139	52		9							70		
QD336053	8520887	751179	52		22							55		
QD336054	8520887	751218	52		12							50		
QD336055	8520887	751258	52		3							20		
QD336056	8520887	751298	52		3							10		
QD336057	8520887	751337	52		3							15		
QD336058	8520887	751377	52		7							30		
QD336059	8520888	751416	52		1							5		
QD336060	8520888	751456	52		2							5		
QD336061	8521088	751061	52		3							50		
QD336062	8521088	751101	52		5							40		
QD336063	8521088	751140	52		18							75		
QD336064	8521089	751179	52		35							90		
QD336065	8521089	751219	52		80							180		
QD336066	8521089	751258	52		74							140		
QD336067	8521090	751297	52		34							105		
QD336068	8521090	751337	52		8							25		
QD336069	8521091	751376	52		5							30		
QD336070	8521091	751415	52		8							50		
QD336071	8521091	751455	52		7							55		
QD336072	8521092	751494	52		5							35		
QD336073	8521092	751533	52		3							15		
QD336074	8521092	751573	52		1							<5		
QD336075	8521093	751612	52		1							<5		
QD336076	8521093	751651	52		1							<5		
QD336077	8521287	751066	52		26							75		
QD336078	8521288	751104	52		33							160		
QD336079	8521288	751143	52		37							155		
QD336080	8521288	751182	52		10							100		
QD336081	8521288	751220	52		10							70		
QD336082	8521289	751259	52		8							65		
QD336083	8521289	751298	52		7							40		
QD336084	8521289	751336	52		5							135		
QD336085	8521289	751375	52		75							760		
QD336086	8521290	751414	52		30							590		

GOODALL SOILS - SD52-08

DIG.TECH ASS.TECH MESHSIZE SAMPLE NUMBER	NORTHING AMG	EASTING AMG	AMG ZONE	AU5 AUSL2 -200u AU PPB	AU30 AUSL2 -200u AU PPB	AU5 RPT 1 -200u AU PPB	AUSL1 AUSL1 -200u AU PPB	AU5 AUSL2 -6mm AU PPB	AU5 ASAU -200u AS PPM	AU30 ASAU -200u AS PPM	PYSTB AAHYD -200u AS PPM	AU30 AA -200u AS PPM	AU5 AA -200u AS PPM	AU5 ASAU -6mm AS PPM
QD336087	8521290	751453	52		25							285		
QD336088	8521290	751491	52		12							160		
QD336089	8521290	751530	52		30							195		
QD336090	8521291	751569	52		22							145		
QD336091	8521291	751607	52		35							65		
QD336092	8521291	751646	52		24							75		
QD336093	8521291	751685	52		6							25		
QD336094	8521291	751723	52		1							<5		
QD336095	8521893	751158	52		38							75		
QD336096	8521894	751197	52		67							60		
QD336097	8521894	751237	52		105							25		
QD336098	8521894	751277	52		69							90		
QD336099	8521894	751317	52		146							500		
QD336100	8521894	751356	52		75							555		
QD336101	8521895	751396	52		100							380		
QD336102	8521895	751436	52		155							355		
QD336103	8521895	751476	52		83							280		
QD336104	8521895	751515	52		7							180		
QD336105	8521896	751555	52		5							80		
QD336106	8521896	751595	52		5							50		
QD336107	8521896	751635	52		6							25		
QD336108	8521896	751674	52		2							10		
QD336109	8521897	751714	52		9							15		
QD336110	8521897	751754	52		7							10		
QD336111	8522089	751160	52		15							25		
QD336112	8522089	751199	52		41							75		
QD336113	8522089	751237	52		27							85		
QD336114	8522089	751276	52		26							50		
QD336115	8522089	751315	52		39							110		
QD336116	8522089	751354	52		149							445		
QD336117	8522089	751393	52		91							350		
QD336118	8522089	751432	52		66							320		
QD336119	8522089	751470	52		38							275		
QD336120	8522089	751509	52		22							170		
QD336121	8522089	751548	52		14							185		
QD336122	8522089	751587	52		9							100		
QD336123	8522089	751626	52		5							10		
QD336124	8522089	751664	52		2							5		
QD336125	8522089	751703	52		10							5		
QD336126	8522089	751742	52		14							5		
QD336127	8522089	751781	52		6							5		

GOODALL SOILS - SD52-08

DIG.TECH ASS.TECH MESHSIZE SAMPLE NUMBER	NORTHING AMG	EASTING AMG	AMG ZONE	AU5 AUSL2 -200u AU PPB	AU30 AUSL2 -200u AU PPB	AU5 RPT 1 -200u AU PPB	AUSL1 AUSL1 -200u AU PPB	AU5 AUSL2 -6mm AU PPB	AU5 ASAU -200u AS PPM	AU30 ASAU -200u AS PPM	PYSTB AAHYD -200u AS PPM	AU30 AA -200u AS PPM	AU5 AA -200u AS PPM	AU5 ASAU -6mm AS PPM
QD336128	8522089	751820	52		6							<5		
QD336129	8522299	751162	52		9							20		
QD336130	8522299	751201	52		9							25		
QD336131	8522298	751241	52		14							50		
QD336132	8522298	751280	52		20							40		
QD336133	8522298	751320	52		5							60		
QD336134	8522298	751359	52		3							85		
QD336135	8522297	751398	52		6							50		
QD336136	8522297	751438	52		30							250		
QD336137	8522297	751477	52		102							175		
QD336138	8522297	751517	52		30							270		
QD336139	8522297	751556	52		11							95		
QD336140	8522296	751595	52		14							60		
QD336141	8522296	751635	52		14							55		
QD336142	8522296	751674	52		480							155		
QD336143	8522296	751714	52		15							75		
QD336144	8522295	751753	52		20							25		
QD336145	8522295	751792	52		194							35		
QD336146	8522295	751832	52		45							10		
QD336147	8522498	751162	52		2							20		
QD336148	8522498	751202	52		1							25		
QD336149	8522498	751241	52		2							25		
QD336150	8522498	751280	52		2							60		
QD336151	8522498	751320	52		6							5		
QD336152	8522498	751359	52		3							25		
QD336153	8522498	751399	52		41							45		
QD336154	8522498	751438	52		49							345		
QD336155	8522498	751477	52		20							480		
QD336156	8522498	751517	52		81							295		
QD336157	8522497	751556	52		114							95		
QD336158	8522497	751596	52		24							125		
QD336159	8522497	751635	52		11							120		
QD336160	8522497	751674	52		20							160		
QD336161	8522497	751714	52		67							80		
QD336162	8522497	751753	52		7							30		
QD336163	8522497	751793	52		10							30		
QD336164	8522497	751832	52		26							25		
QD336165	8522702	751164	52		3							<5		
QD336166	8522702	751204	52		1							<5		
QD336167	8522701	751243	52		9							20		
QD336168	8522701	751283	52		2							60		

GOODALL SOILS - SD52-08

DIG.TECH ASS.TECH MESHSIZE SAMPLE NUMBER	NORTHING AMG	EASTING AMG	AMG ZONE	AU5 AUSL2 -200u AU PPB	AU30 AUSL2 -200u AU PPB	AU5 RPT 1 -200u AU PPB	AUSL1 AUSL1 -200u AU PPB	AU5 AUSL2 -6mm AU PPB	AU5 ASAU -200u AS PPM	AU30 ASAU -200u AS PPM	PYSTB AAHYD -200u AS PPM	AU30 AA -200u AS PPM	AU5 AA -200u AS PPM	AU5 ASAU -6mm AS PPM
QD336169	8522700	751322	52		1							20		
QD336170	8522700	751361	52		4							30		
QD336171	8522699	751401	52		20							50		
QD336172	8522699	751440	52		9							110		
QD336173	8522698	751479	52		6							85		
QD336174	8522698	751519	52		31							50		
QD336175	8522698	751558	52		5							5		
QD336176	8522697	751598	52		12							10		
QD336177	8522697	751637	52		6							10		
QD336178	8522696	751676	52		3							10		
QD336179	8522696	751716	52		4							10		
QD336180	8522695	751755	52		4							10		
QD336181	8522695	751795	52		3							<5		
QD336182	8522694	751834	52		6							<5		
QD336183	8522896	751164	52		16							<5		
QD336184	8522896	751204	52		5							5		
QD336185	8522896	751244	52		6							10		
QD336186	8522897	751284	52		16							10		
QD336187	8522897	751324	52		7							10		
QD336188	8522897	751364	52		5							5		
QD336189	8522897	751404	52		2							5		
QD336190	8522898	751444	52		3							5		
QD336191	8522898	751483	52		2							5		
QD336192	8522898	751523	52		2							<5		
QD336193	8522898	751563	52		2							<5		
QD336194	8522899	751603	52		2							<5		
QD336195	8522899	751643	52		1							<5		
QD336196	8522899	751683	52		2							<5		
QD336197	8522899	751723	52		1							<5		
QD336198	8522900	751762	52		2							<5		
QD336199	8522900	751802	52		1							<5		
QD336200	8522900	751842	52		1							<5		
QD336201	8523100	751165	52		4							15		
QD336202	8523100	751204	52		3							10		
QD336203	8523100	751244	52		3							15		
QD336204	8523100	751284	52		6							105		
QD336205	8523100	751324	52		65							45		
QD336206	8523100	751364	52		6							35		
QD336207	8523100	751404	52		25							435		
QD336208	8523100	751444	52		8							65		
QD336209	8523100	751484	52		2							<5		

GOODALL SOILS - SD52-08

DIG.TECH ASS.TECH MESHSIZE SAMPLE NUMBER	NORTHING AMG	EASTING AMG	AMG ZONE	AU5 AUSL2 -200u AU PPB	AU30 AUSL2 -200u AU PPB	AU5 RPT 1 -200u AU PPB	AUSL1 AUSL1 -200u AU PPB	AU5 AUSL2 -6mm AU PPB	AU5 ASAU -200u AS PPM	AU30 ASAU -200u AS PPM	PYSTB AAHYD -200u AS PPM	AU30 AA -200u AS PPM	AU5 AA -200u AS PPM	AU5 ASAU -6mm AS PPM
QD336210	8523100	751523	52		3							<5		
QD336211	8523100	751563	52		3							<5		
QD336212	8523100	751603	52		2							<5		
QD336213	8523100	751643	52		1							<5		
QD336214	8523100	751683	52		1							<5		
QD336215	8523100	751723	52		3							<5		
QD336216	8523100	751763	52		1							<5		
QD336217	8523100	751802	52		1							<5		
QD336218	8523100	751842	52		3							<5		
QD336219	8523297	751163	52		2							5		
QD336220	8523298	751203	52		1							5		
QD336221	8523298	751243	52		2							5		
QD336222	8523299	751283	52		1							<5		
QD336223	8523299	751323	52		6							<5		
QD336224	8523300	751363	52		1							5		
QD336225	8523300	751403	52		1							5		
QD336226	8523301	751443	52		4							<5		
QD336227	8523301	751483	52		4							<5		
QD336228	8523302	751523	52		1							<5		
QD336229	8523302	751563	52		1							<5		
QD336230	8523303	751603	52		1							<5		
QD336231	8523303	751643	52		1							<5		
QD336232	8523304	751683	52		1							<5		
QD336233	8523304	751723	52		1							<5		
QD336234	8523305	751763	52		1							<5		
QD336235	8523305	751803	52		1							<5		
QD336236	8523306	751843	52		27							<5		
QD336237	8523503	751169	52		2							<5		
QD336238	8523503	751209	52		1							<5		
QD336239	8523503	751249	52		1							<5		
QD336240	8523503	751289	52		2							<5		
QD336241	8523504	751328	52		22							<5		
QD336242	8523504	751368	52											
QD336243	8523504	751408	52											
QD336244	8523504	751448	52											
QD336245	8523504	751488	52											
QD336246	8523504	751528	52		4							<5		
QD336247	8523504	751568	52		5							<5		
QD336248	8523504	751607	52		5							<5		
QD336249	8523505	751647	52		1							<5		
QD336250	8523505	751687	52		3							<5		

GOODALL SOILS - SD52-08

DIG.TECH ASS.TECH MESHSIZE SAMPLE NUMBER	NORTHING AMG	EASTING AMG	AMG ZONE	AU5 AUSL2 -200u AU PPB	AU30 AUSL2 -200u AU PPB	AU5 RPT 1 -200u AU PPB	AUSL1 AUSL1 -200u AU PPB	AU5 AUSL2 -6mm AU PPB	AU5 ASAU -200u AS PPM	AU30 ASAU -200u AS PPM	PYSTB AAHYD -200u AS PPM	AU30 AA -200u AS PPM	AU5 AA -200u AS PPM	AU5 ASAU -6mm AS PPM
QD336251	8523505	751727	52		1							<5		
QD336252	8523505	751767	52		1							<5		
QD336253	8523505	751807	52		1							<5		
QD336254	8523505	751847	52		1							<5		
QD336255	8523703	751165	52		1							<5		
QD336256	8523703	751205	52		2							<5		
QD336257	8523703	751245	52		2							5		
QD336258	8523703	751285	52		1							40		
QD336259	8523704	751325	52		5							35		
QD336260	8523704	751364	52		2							10		
QD336261	8523704	751404	52		4							25		
QD336262	8523704	751444	52		5							30		
QD336263	8523705	751484	52		4							10		
QD336264	8523705	751524	52		6							15		
QD336265	8523705	751564	52		5							20		
QD336266	8523705	751604	52		5							10		
QD336267	8523706	751643	52		1							5		
QD336268	8523706	751683	52		2							5		
QD336269	8523706	751723	52		4							<5		
QD336270	8523706	751763	52		4							<5		
QD336271	8523707	751803	52		3							<5		
QD336272	8523707	751843	52		1							5		
QD336273	8523904	751171	52		2							<5		
QD336274	8523905	751211	52		1							<5		
QD336275	8523905	751250	52		3							15		
QD336276	8523905	751290	52		7							90		
QD336277	8523906	751330	52		2							45		
QD336278	8523906	751369	52		3							25		
QD336279	8523907	751409	52		9							40		
QD336280	8523907	751449	52		8							90		
QD336281	8523907	751488	52		4							70		
QD336282	8523908	751528	52		2							10		
QD336283	8523908	751568	52		3							20		
QD336284	8523908	751607	52		2							10		
QD336285	8523909	751647	52		2							<5		
QD336286	8523909	751686	52		1							5		
QD336287	8523910	751726	52		1							10		
QD336288	8523910	751766	52		2							5		
QD336289	8523910	751805	52		5							10		
QD336290	8523911	751845	52		6							20		

Number of data records printed = 245

GOODALL SOILS - SD52-08

GEOCHEMISTRY PROJECT

REPORT

DATA

GOODALL SOILS - SD52-08

```
%%%%  %  %  %%%   %%%%  %%%%  %%%%%                    %     %
%     %  %  % %   %     %       %                    %%    %%
%%%%  %  %  %%%%  %%%%  %%%     %                     %     %
    %  %  %  %  %     %  %      %                     %     %
%%%%  %%%%  %%%%  %%%%  %%%%    %                     %     %
```

GOODALL SOILS - SD52-08

DIG.TECH ASS.TECH MESHSIZE SAMPLE NUMBER	NORTHING AMG	EASTING AMG	AMG ZONE	AU5 AUSL2 -200u AU PPB	AU30 AUSL2 -200u AU PPB	AU5 RPT 1 -200u AU PPB	AUSL1 AUSL1 -200u AU PPB	AU5 AUSL2 -6mm AU PPB	AU5 ASAU -200u AS PPM	AU30 ASAU -200u AS PPM	PYSTB AAHYD -200u AS PPM	AU30 AA -200u AS PPM	AU5 AA -200u AS PPM	AU5 ASAU -6mm AS PPM
QD335888	8522772	750495	52		11							<[illegible]		
QD335889	8522774	750694	52		4							[illegible]		
QD335890	8522776	750892	52		10							40		
QD335891	8522778	751091	52		19							50		
QD335892	8522780	751289	52		85							235		
QD335893	8522781	751487	52		49							130		
QD335894	8522783	751686	52		17							75		
QD335895	8522785	751884	52		24							160		
QD335896	8522787	752083	52		38							215		
QD335897	8522789	752281	52		11							240		
QD335898	8522791	752480	52		16							420		
QD335899	8523288	750480	52		1							<5		
QD335900	8523289	750680	52		4							5		
QD335901	8523290	750879	52		8							15		
QD335902	8523291	751079	52		16							5		
QD335903	8523292	751278	52		13							15		
QD335904	8523293	751477	52		84							200		
QD335905	8523293	751677	52		31							95		
QD335906	8523294	751876	52		25							125		
QD335907	8523295	752076	52		13							120		
QD335908	8523296	752275	52		10							25		
QD335909	8523297	752475	52		39							145		
QD335910	8523779	750490	52		2							<5		
QD335911	8523780	750689	52		14							<5		
QD335912	8523782	750887	52		58							30		
QD335913	8523783	751086	52		20							15		
QD335914	8523785	751284	52		38							40		
QD335915	8523786	751482	52		140							100		
QD335916	8523787	751681	52		16							125		
QD335917	8523789	751879	52		26							60		
QD335918	8523790	752078	52		28							85		
QD335919	8523792	752276	52		10							55		
QD335920	8523793	752475	52		31							70		
QD335921	8524297	749880	52		22							<5		
QD335922	8524298	750080	52		85							<5		
QD335923	8524299	750279	52		10							<5		
QD335924	8524300	750479	52		3							<5		
QD335925	8524301	750679	52		25							<5		
QD335926	8524302	750878	52		29							5		
QD335927	8524303	751078	52		68							5		
QD335928	8524304	751278	52		13							25		

GOODALL SOILS - SD52-08

DIG.TECH ASS.TECH MESHSIZE SAMPLE NUMBER	NORTHING AMG	EASTING AMG	AMG ZONE	AU5 AUSL2 -200u AU PPB	AU30 AUSL2 -200u AU PPB	AU5 RPT 1 -200u AU PPB	AUSL1 AUSL1 -200u AU PPB	AU5 AUSL2 -6mm AU PPB	AU5 ASAU -200u AS PPM	AU30 ASAU -200u AS PPM	PYSTB AAHYD -200u AS PPM	AU30 AA -200u AS PPM	AU5 AA -200u AS PPM	AU5 ASAU -6mm AS PPM
QD335929	8524305	751477	52		16							50		
QD335930	8524306	751677	52		50							80		
QD335931	8524307	751877	52		24							105		
QD335932	8524309	752076	52		19							110		
QD335933	8524310	752276	52		16							135		
QD335934	8524311	752476	52		9							115		
QD335935	8524312	752675	52		6							120		
QD335936	8524313	752875	52		7							325		
QD335937	8524799	749460	52		6							5		
QD335938	8524801	749660	52		8							<5		
QD335939	8524803	749861	52		23							<5		
QD335940	8524805	750061	52		4							<5		
QD335941	8524807	750261	52		280							25		
QD335942	8524809	750461	52		2070							90		
QD335943	8524811	750662	52		820							75		
QD335944	8524813	750862	52		430							60		
QD335945	8524815	751062	52		36							20		
QD335946	8524817	751263	52		36							15		
QD335947	8524819	751463	52		24							5		
QD335948	8524822	751663	52		5							5		
QD335949	8524824	751864	52		110							15		
QD335950	8524826	752064	52		39							70		
QD335951	8524828	752264	52		18							125		
QD335952	8524830	752464	52		4							180		
QD335953	8524832	752665	52		2							160		
QD335954	8524834	752865	52		1							245		
QD335955			52		2							20		
QD335956			52		30							15		
QD335957			52		57							40		
QD335958			52		83							100		
QD335959			52		2							<5		
QD335960			52		2							5		
QD335961			52		1							<5		
QD335962			52		<1							<5		
QD335963			52		1							<5		
QD335964			52		3							5		
QD335965			52		18							5		
QD335966			52		2							5		
QD335967			52		3							15		
QD335968			52		4							20		
QD335969			52		17							90		

GOODALL SOILS - SD52-08

DIG.TECH ASS.TECH MESHSIZE SAMPLE NUMBER	NORTHING AMG	EASTING AMG	AMG ZONE	AU5 AUSL2 -200u AU PPB	AU30 AUSL2 -200u AU PPB	AU5 RPT 1 -200u AU PPB	AUSL1 AUSL1 -200u AU PPB	AU5 AUSL2 -6mm AU PPB	AU5 ASAU -200u AS PPM	AU30 ASAU -200u AS PPM	PYSTB AAHYD -200u AS PPM	AU30 AA -200u AS PPM	AU5 AA -200u AS PPM	AU5 ASAU -6mm AS PPM
QD335970			52		5							245		
QD335971			52		3							260		
QD335972			52		2							245		
QD335973	8525776	749495	52		68							190		
QD335974	8525778	749695	52		65							180		
QD335975	8525780	749894	52		102							50		
QD335976	8525782	750094	52		102							45		
QD335977	8525784	750294	52		62							15		
QD335978	8525786	750494	52		5							<5		
QD335979	8525788	750693	52		5							<5		
QD335980	8525790	750893	52		2							<5		
QD335981	8525792	751093	52		7							<5		
QD335982	8525794	751292	52		4							<5		
QD335983	8525796	751492	52		20							<5		
QD335984	8525798	751692	52		18							15		
QD335985	8525800	751891	52		39							25		
QD335986	8525803	752091	52		9							15		
QD335987	8525805	752291	52		14							45		
QD335988	8525807	752491	52		47							110		
QD335989	8525809	752690	52		5							230		
QD335990	8525811	752890	52		3							205		
QD335991	8526306	749890	52		7							45		
QD335992	8526307	750189	52		20							55		
QD335993	8526308	750488	52		10							15		
QD335994	8526309	750787	52		3							<5		
QD335995	8526310	751086	52		2							<5		
QD335996	8526311	751385	52		30							<5		
QD335997	8526312	751684	52		6							<5		
QD335998	8526313	751983	52		4							5		
QD335999	8526315	752282	52		9							5		
QD336000	8526316	752581	52		26							25		
QD336001	8526317	752880	52		6							30		
QD336002	8526822	749875	52		2							15		
QD336003	8526822	750076	52		8							20		
QD336004	8526822	750276	52		8							40		
QD336005	8526823	750477	52		4							15		
QD336006	8526823	750677	52		13							15		
QD336007	8526824	750878	52		17							40		
QD336008	8526824	751078	52		6							45		
QD336009	8526824	751279	52		29							20		
QD336010	8526825	751479	52		33							25		

GOODALL SOILS - SD52-08

DIG.TECH ASS.TECH MESHSIZE SAMPLE NUMBER	NORTHING AMG	EASTING AMG	AMG ZONE	AU5 AUSL2 -200u AU PPB	AU30 AUSL2 -200u AU PPB	AU5 RPT 1 -200u AU PPB	AUSL1 AUSL1 -200u AU PPB	AU5 AUSL2 -6mm AU PPB	AU5 ASAU -200u AS PPM	AU30 ASAU -200u AS PPM	PYSTB AAHYD -200u AS PPM	AU30 AA -200u AS PPM	AU5 AA -200u AS PPM	AU5 ASAU -6mm AS PPM
QD336011	8526825	751679	52		1170							35		
QD336012	8526826	751880	52		18							35		
QD336013	8527327	749890	52		4							10		
QD336014	8527327	750089	52		2							10		
QD336015	8527326	750287	52		31							35		
QD336016	8527326	750486	52		14							30		
QD336017	8527325	750684	52		4							15		
QD336018	8527325	750883	52		34							35		
QD336019	8527324	751081	52		27							25		
QD336020	8527323	751280	52		740							20		
QD336021	8527323	751478	52		24							25		
QD336022	8527322	751676	52		16							55		
QD336023	8527322	751875	52		8							40		
QD336024	8527828	749890	52		1							10		
QD336025	8527829	750091	52		1							10		
QD336026	8527830	750292	52		1							5		
QD336027	8527831	750493	52		6							5		
QD336028	8527832	750694	52		7							15		
QD336029	8527833	750895	52		4							20		
QD336030	8527834	751096	52		6							20		
QD336031	8527835	751297	52		6							20		
QD336032	8527836	751498	52		6							15		
QD336033	8527837	751699	52		6							45		
QD336034	8527838	751900	52		10							40		
QD336035	8528314	749875	52		1							15		
QD336036	8528317	750077	52		3							<5		
QD336037	8528319	750279	52		12							<5		
QD336038	8528322	750481	52		3							5		
QD336039	8528324	750683	52		8							15		
QD336040	8528327	750885	52		8							5		
QD336041	8528329	751087	52		9							5		
QD336042	8528331	751289	52		11							5		
QD336043	8528334	751491	52		16							10		
QD336044	8528336	751693	52		17							25		
QD336045	8528339	751895	52		11							15		

Number of data records printed = 158

GOODALL SOILS - SD52-08

CONTROL PROJECT

CONTROL

CONTROL

GOODALL SOILS - SD52-08

```
xxxx  x  x  xxx   xxxx  xxxx  xxxxx                    x   xx
x     x  x  x x   x     x       x                   xx  x  x
xxxx  x  x  xxxx  xxxx  xxx     x                    x   x
   x  x  x  x  x     x  x       x                    x   x
xxxx  xxxx  xxxx  xxxx  xxxx    x                    x   xxxx
```

GOODALL SOILS - SD52-08

DIG.TECH ASS.TECH MESHSIZE SAMPLE NUMBER	NORTHING AMG	EASTING AMG	AMG ZONE	AU5 AUSL2 -200u AU PPB	AU30 AUSL2 -200u AU PPB	AU5 RPT 1 -200u AU PPB	AUSL1 AUSL1 -200u AU PPB	AU5 AUSL2 -6mm AU PPB	AU5 ASAU -200u AS PPM	AU30 ASAU -200u AS PPM	PYSTB AAHYD -200u AS PPM	AU30 AA -200u AS PPM	AU5 AA -200u AS PPM	AU5 ASAU -6mm AS PPM
QD336291	8521405	750389	52		5							<5		
QD336292	8521403	750591	52		6							<5		
QD336293	8521401	750794	52		6							5		
QD336294	8521398	750996	52		58							<5		
QD336295	8521396	751199	52		10							<5		
QD336296	8521394	751401	52		6							5		
QD336297	8521391	751604	52		6							5		
QD336298	8521389	751806	52		5							5		
QD336299	8521387	752009	52		4							5		
QD336300	8521384	752211	52		6							5		
QD336301	8521382	752414	52		4							<5		
QD336302	8522434	750390	52		6							10		
QD336303	8522431	750592	52		19							10		
QD336304	8522429	750794	52		30							10		
QD336305	8522427	750996	52		12							5		
QD336306	8522424	751198	52		6							5		
QD336307	8522422	751400	52		5							5		
QD336308	8522420	751602	52		8							10		
QD336309	8522417	751804	52		49							20		
QD336310	8522415	752006	52		5							135		
QD336311	8522413	752208	52		2							35		
QD336312	8522410	752410	52		2							<5		
QD336313	8523399	749398	52		12							5		
QD336314	8523399	749598	52		15							5		
QD336315	8523398	749798	52		15							5		
QD336316	8523398	749998	52		24							<5		
QD336317	8523398	750198	52		290							<5		
QD336318	8523397	750398	52		240							<5		
QD336319	8523397	750597	52		22							<5		
QD336320	8523397	750797	52		70							5		
QD336321	8523396	750997	52		22							10		
QD336322	8523396	751197	52		19							10		
QD336323	8523396	751397	52		20							15		
QD336324	8523395	751597	52		18							10		
QD336325	8523395	751796	52		8							20		
QD336326	8523395	751996	52		17							50		
QD336327	8523394	752196	52		7							20		
QD336328	8523394	752396	52		7							<5		
QD336329	8524454	748407	52		4							<5		
QD336330	8524453	748606	52		19							5		
QD336331	8524451	748806	52		9							<5		

GOODALL SOILS - SD52-08

DIG.TECH ASS.TECH MESHSIZE SAMPLE NUMBER	NORTHING AMG	EASTING AMG	AMG ZONE	AU5 AUSL2 -200u AU PPB	AU30 AUSL2 -200u AU PPB	AU5 RPT 1 -200u AU PPB	AUSL1 AUSL1 -200u AU PPB	AU5 AUSL2 -6mm AU PPB	AU5 ASAU -200u AS PPM	AU30 ASAU -200u AS PPM	PYSTB AAHYD -200u AS PPM	AU30 AA -200u AS PPM	AU5 AA -200u AS PPM	AU5 ASAU -6mm AS PPM
QD336332	8524450	749005	52		6							5		
QD336333	8524449	749205	52		15							5		
QD336334	8524447	749404	52		8							5		
QD336335	8524446	749604	52		7							<5		
QD336336	8524445	749803	52		7							<5		
QD336337	8524443	750003	52		4							<5		
QD336338	8524442	750202	52		10							5		
QD336339	8524441	750402	52		9							5		
QD336340	8524439	750601	52		6							5		
QD336341	8524438	750801	52		4							5		
QD336342	8524437	751000	52		9							10		
QD336343	8524435	751200	52		119							10		
QD336344	8524434	751399	52		36							15		
QD336345	8524433	751599	52		9							15		
QD336346	8524431	751798	52		4							70		
QD336347	8524430	751998	52		3							45		
QD336348	8524429	752197	52		4							5		
QD336349	8524427	752397	52		3							<5		
QD336350	8525423	748403	52		7							10		
QD336351	8525422	748603	52		9							10		
QD336352	8525422	748803	52		40							5		
QD336353	8525422	749003	52		8							5		
QD336354	8525422	749203	52		290							5		
QD336355	8525422	749403	52		26							<5		
QD336356	8525422	749603	52		43							<5		
QD336357	8525422	749803	52		300							<5		
QD336358	8525422	750003	52		57							<5		
QD336359	8525422	750203	52		131							<5		
QD336360	8525422	750403	52		85							5		
QD336361	8525422	750603	52		290							20		
QD336362	8525422	750803	52		42							20		
QD336363	8525421	751003	52		71							20		
QD336364	8525421	751203	52		53							15		
QD336365	8525421	751403	52		6							10		
QD336366	8525421	751603	52		5							10		
QD336367	8525421	751803	52		8							15		
QD336368	8525421	752003	52		7							10		
QD336369	8525421	752203	52		37							15		
QD336370	8525421	752403	52		20							25		
QD336371	8526451	748419	52		9							10		
QD336372	8526449	748618	52		9							10		

GOODALL SOILS - SD52-08

DIG.TECH ASS.TECH MESHSIZE SAMPLE NUMBER	NORTHING AMG	EASTING AMG	AMG ZONE	AU5 AUSL2 -200u AU PPB	AU30 AUSL2 -200u AU PPB	AU5 RPT 1 -200u AU PPB	AUSL1 AUSL1 -200u AU PPB	AU5 AUSL2 -6mm AU PPB	AU5 ASAU -200u AS PPM	AU30 ASAU -200u AS PPM	PYSTB AAHYD -200u AS PPM	AU30 AA -200u AS PPM	AU5 AA -200u AS PPM	AU5 ASAU -6mm AS PPM
QD336373	8526447	748817	52		37							5		
QD336374	8526446	749017	52		51							5		
QD336375	8526444	749216	52		28							10		
QD336376	8526442	749415	52		73							10		
QD336377	8526440	749614	52		130							15		
QD336378	8526438	749814	52		120							20		
QD336379	8526436	750013	52		118							30		
QD336380	8526435	750212	52		1280							25		
QD336381	8526433	750411	52		1110							35		
QD336382	8526431	750611	52		540							40		
QD336383	8526429	750810	52		51							15		
QD336384	8526427	751009	52		14							<5		
QD336385	8526425	751208	52		4							<5		
QD336386	8526424	751408	52		5							15		
QD336387	8526422	751607	52		6							25		
QD336388	8526420	751806	52		8							15		
QD336389	8526418	752005	52		8							15		
QD336390	8526416	752205	52		4							10		
QD336391	8526414	752404	52		3							10		
QD336392	8527459	748405	52		18							5		
QD336393	8527458	748604	52		18							10		
QD336394	8527457	748804	52		39							15		
QD336395	8527456	749004	52		24							15		
QD336396	8527455	749204	52		65							20		
QD336397	8527454	749403	52		62							30		
QD336398	8527453	749603	52		101							30		
QD336399	8527452	749803	52		40							35		
QD336400	8527451	750003	52		53							45		
QD336401	8527450	750202	52		123							55		
QD336402	8527449	750402	52		147							80		
QD336403	8527448	750602	52		630							110		
QD336404	8527446	750802	52		5							20		
QD336405	8527445	751001	52		7							10		
QD336406	8527444	751201	52		6							10		
QD336407	8527443	751401	52		7							15		
QD336408	8527442	751601	52		8							20		
QD336409	8527441	751800	52		32							35		
QD336410	8527440	752000	52		26							30		
QD336411	8527439	752200	52		44							75		
QD336412	8527438	752400	52		26							35		
QD336413	8528478	748406	52		14							30		

GOODALL SOILS - SD52-08

DIG.TECH ASS.TECH MESHSIZE SAMPLE NUMBER	NORTHING AMG	EASTING AMG	AMG ZONE	AU5 AUSL2 -200u AU PPB	AU30 AUSL2 -200u AU PPB	AU5 RPT 1 -200u AU PPB	AUSL1 AUSL1 -200u AU PPB	AU5 AUSL2 -6mm AU PPB	AU5 ASAU -200u AS PPM	AU30 ASAU -200u AS PPM	PYSTB AAHYD -200u AS PPM	AU30 AA -200u AS PPM	AU5 AA -200u AS PPM	AU5 ASAU -6mm AS PPM
QD336414	8528476	748605	52		15							30		
QD336415	8528475	748804	52		14							30		
QD336416	8528473	749003	52		23							30		
QD336417	8528472	749202	52		650							30		
QD336418	8528470	749401	52		13							35		
QD336419	8528468	749600	52		17							25		
QD336420	8528467	749799	52		7							15		
QD336421	8528465	749998	52		16							5		
QD336422	8528464	750197	52		7							20		
QD336423	8528462	750396	52		11							30		
QD336424	8528461	750595	52		7							15		
QD336425	8528459	750794	52		11							5		
QD336426	8528457	750993	52		33							15		
QD336427	8528456	751192	52		8							20		
QD336428	8528454	751391	52		9							30		
QD336429	8528453	751590	52		34							50		
QD336430	8528451	751789	52		50							55		
QD336431	8528449	751988	52		32							40		
QD336432	8528448	752187	52		36							40		
QD336433	8528446	752386	52		11							10		

Number of data records printed = 143

Appendix 6. Paqualin Alluvials - Test Pit Sample Data.

APPENDIX 6

Test Pit	Co-ordinates N	E	Sample No.	Sample Depth (m)	Sample Grade (m)
1	3380	9750	DA 568403	3.5 - 3.0	0.00
			DA 568402	3.0 - 2.0	0.00
			DA 568401	2.0 - 1.0	0.39
			DA 568404	1.0 - 0.0	0.18
2	3460	9650	DA 568405	3.4 - 2.4	0.69
			DA 568406	2.4 - 1.4	0.08
			DA 568407	1.4 - 0.9	0.35
3	3900	9650	DA 568408	3.8 - 2.8	0.89
			DA 568409	2.8 - 1.8	0.01
			DA 568410	1.8 - 1.3	0.01
			DA 568411	0.4 - 0.2	0.00
4	4480	9960	DA 568412	2.7 - 1.7	0.00
			DA 568413	1.7 - 0.7	0.01
			DA 568414	0.5 - 0.0	0.01
5	4600	9825	DA 568415	3.6 - 2.6	0.01
			DA 568416	2.8 - 1.8	0.13
			DA 568417	2.1 - 1.2	0.02
			DA 568418	1.0 - 0.5	1.28
6	4730	9745	DA 568419	3.9 - 2.9	0.02
			DA 568420	2.9 - 2.4	0.00
			DA 568421	2.2 - 1.2	0.00
			DA 568422	1.0 - 0.5	0.00
7	4900	9735	DA 568423	2.9 - 1.9	0.00
			DA 568424	1.4 - 0.4	0.01
8	6050	9665	DA 568425	4.8 - 3.8	0.01
			DA 568426	3.8 - 2.8	0.00
			DA 568427	2.5 - 1.5	0.00
			DA 568428	1.3 - 0.8	0.00
9	6212	9650	DA 568429	5.4 - 4.4	0.00
			DA 568430	4.4 - 3.4	0.09
			DA 568431	2.4 - 1.4	0.00

Test Pit	N	E	Sample No.	Sample Depth (m)	Sample Grade (Au g/m3)
10	6408	9615	DA 568435	4.0 - 3.0	0.00
			DA 568434	3.0 - 2.0	0.00
			DA 568433	2.0 - 1.0	0.00
			DA 568432	1.0 - 0.5	0.00
11	7200	9675	DA 568436	3.1 - 2.1	0.00
			DA 568437	2.3 - 1.3	0.00
			DA 568438	1.3 - 0.8	0.00
12	8209	9650	DA 568439	3.0 - 2.0	0.00
			DA 568440	2.0 - 1.0	0.00
			DA 568441	1.4 - 0.4	0.00
13	8233	9615	DA 568442	2.8 - 1.8	0.02
			DA 568443	1.8 - 1.3	0.00
			DA 568444	1.3 - 0.3	0.00
14	8400	9585	DA 568445	3.3 - 2.3	0.00
			DA 568446	2.7 - 1.7	0.00
			DA 568447	2.1 - 1.1	0.00
			DA 568448	2.0 - 1.0	0.00
			DA 568449	0.7 - 0.2	0.00
15	8400	9585	DA 568450	4.5 - 3.5	0.00
			DA 568451	3.5 - 2.5	0.00
			DA 568452	2.0 - 1.0	0.01
16	8812	9385	DA 568453	2.8 - 1.8	0.00
			DA 568454	1.8 - 0.8	0.00
			DA 568455	0.8 - 0.3	0.00

Appendix 7. F17 Ridge, F17 South, Quest Far South Prospects - Percussion Drill Hole Logs and Sample Data.

EXPLORATION DIVISION

PERCUSSION DRILLING
SAMPLE DATA SHEET

Form 270 (Revised 7.88)

SENT TO ANALYSIS 5·7·89.

SAMPLE NUMBER	DRILLHOLE DEPTH(m) FROM	TO	COLOUR	GLDRCKCDE	ALTERATION	VEIN %	WEATHERING	COMMENT 1.	COMMENT 2.	COMMENT 3.
GB6 0286	0.0	1.0	BNGY	SSL-NSA	3LM 1H	2	4			Q-LM-H
87	1.0	2.0	BNGY	SSL	3LM 1H	2	4			Q-LM-H
88	2.0	3.0	GYBN	SSL	4LM 1H	5	5			Q-LM-H
89	3.0	4.0	GYBN	SSL	3LM 1H	2	4			Q-LM-H
90	4.0	5.0	GNBN	SSL	3LM 2H	3	5			Q-LM-H
91	5.0	6.0	GYBN	SSL	3LM 2H	10	5			Q-LM-H
92	6.0	7.0	GYBN	SSL	3LM 2H	10	5			Q-LM-H
93	7.0	8.0	GYBN	SSL	3LM 2H	15	5			Q-LM-H
94	8.0	9.0	GYBN	SSL	3LM 1H	<1	4			Q-LM-H
95	9.0	10.0	GYBN	SSL	2LM 1FE 2H	15	4			Q-LM-H
96	10.0	11.0	BNGY	SSL	2LM 1H	<1	3			Q-LM-H
97	11.0	12.0	RDBN	SSL	3LM 2H	10	5			Q-LM-H
98	12.0	13.0	ORBN	SSL	3LM 2H	<1	5			Q-LM-H
0299	13.0	14.0	BNGY	SSL	2LM 2H	5	4			Q-LM-H
0300	14.0	15.0	YLBN	SSL	4LM 1H	<1	5			Q-LM-H
01	15.0	16.0	YLBN	SSL	4LM 1H	3	5			Q-LM-H
02	16.0	17.0	GYBN	SSL	3LM 1H	5	4			Q-LM-H
03	17.0	18.0	ORBN	SSL	3LM 2H	1	5			Q-LM-H
04	18.0	19.0	ORBN	SSL	4LM 2H	2	5			Q-LM-H
05	19.0	20.0	BNGY	SSL	2LM 1H		3			LM-H
06	20.0	21.0	BNGY	SSL	2LM 1H		4			LM-H
07	21.0	22.0	RDBN	SSL	3LM 2FE 1H	<1	5			Q-LM-H
08	22.0	23.0	BNGN	SSL	3LM 1H		5			LM-H
09	23.0	24.0	BN	SSL	3LM 1FE 1H		5			LM-H
10	24.0	25.0	ORBN	SSL	4LM 1FE 2H	2	5			Q-LM-H
11	25.0	26.0	GNBN	SSL	3LM 2H	<1	5			Q-LM-H-PY
12	26.0	27.0	BNGN	SSL	2LM 1H	1	4			Q-LM-H-PY
13	27.0	28.0	GYBN	SSL	2LM 1H		4			LM-H
14	28.0	29.0	BNGN	SSL +SW	2LM 1H	1	3			Q-LM-H
GB6 0315	29.0	30.0	GNBN	SSL	2LM 2H	<1	4			Q-LM-H

SAMPLING RECORD		
Material: PERC. CHIP.	Depth: 50.0m	Sampled Logged by: M GINE
Map Ref:	Laboratory Request No:	Date 6/1/89
LINE No.	FROM	Photo No. .....
	TO	Bearing .....

PROJECT	
Region	EASTERN
Project	MT. RINGWOOD J.V.
Prospect	F-17 STH
Cost Code	3950

DRILLING RECORD	
Drill Type	C.D.-250
R.L. ..... m. Water Table at ..... m.	
Dip -60° Azm. 87½° (FO)	
Date	
CO-ORDINATES	19050 mN. 19175 mE.
HOLE No.	ESDC-331

ORIGINAL HELD AT PASADENA, S.A.

EXPLORATION DIVISION

PERCUSSION DRILLING
SAMPLE DATA SHEET

Form 270 (Revised 7.86)

SAMPLE NUMBER	DRILLHOLE DEPTH(m) FROM	TO	COLOUR	GLDRCKCDE	ALTERATION	VEIN %	WEATHERING	COMMENT 1.	COMMENT 2.	COMMENT 3.
GB B 031516	30.0	31.0	BNGY	SSL	2LM 1H	<1	3			Q-LM-H
17	31.0	32.0	BNGY	SSL	1LM 1H	<1	2			Q-LM-H
18	32.0	33.0	BLGY	SSL	1LM		1			PY-LM
19	33.0	34.0	LBLGY	SSL -> N?	1LM		1	B.O.W		LM
20	34.0	35.0	BLGY	SSL		<1				
21	35.0	36.0	LBLGY	SSL + SNC						
22	36.0	37.0	LBLGY	SSL		1				PY
23	37.0	38.0	BLGY	SSL		1		CONTAM 1%		PY
24	38.0	39.0	BLGY	SSL		1		CONTAM 1%		PY
25	39.0	40.0	BLGY	SSL		1		CONTAM 1%		PY
26	40.0	41.0	DBLGY	SSL		<1		CONTAM 1%		PY
27	41.0	42.0	BLGY	SSL		<1		CONTAM 1%		PY
28	42.0	43.0	BLGY	SSL		<1				PY
29	43.0	44.0	DBLGY	SSL		<1				PY
30	44.0	45.0	DBLGY	SSL		1				PY
31	45.0	46.0	DBLGY	SSL		1				
32	46.0	47.0	DGNGY	SSL		2				PY
33	47.0	48.0	LBLGY	SSL		1				PY
34	48.0	49.0	BLGY	SSL		<1				PY
GPB 03 35	49.0	50.0	GNGY	SSL		<1				PY

SAMPLING RECORD			PROJECT	DRILLING RECORD	
Material: PERC. CHIP	Depth: 50.0m.	Sampled Logged by: M CANE	Region EASTERN	Drill Type CD-350	CO-ORDINATES ..... mN.
Map Ref:	Laboratory Request No:	Date 4.9.89	Project MT. RINGWOOD J.V.	R.L. ..... m. Water Table at ..... m.	..... mE.
LINE No.	FROM	Photo No.	Prospect F-17 STH.	Dip -60° Azm. 87½	HOLE No. FSDC-331
	TO	Bearing	Cost Code 3950	Date	

ORIGINAL HELD AT PASADENA, S.A.

EXPLORATION DIVISION

PERCUSSION DRILLING SAMPLE DATA SHEET

Form 270 (Revised T.88)

SENT TO ANALABS 5-7-89

SAMPLE NUMBER	DRILLHOLE DEPTH(m) FROM	TO	COLOUR	GLDRCKCDE	ALTERATION	VEIN Q %	WEATHERING	COMMENT 1.	COMMENT 2.	COMMENT 3.
GBB 0336	0.0	1.0	BNGY	SSL+NSA	3LM 3H	3	5			Q-LM-H
037	1.0	2.0	GYBN	SSL	2LM 2H	2	4			Q-LM-H
038	2.0	3.0	BNGY	SSL	2LM 1H	<1	3			Q-LM-H
039	3.0	4.0	BNGY	SSL	2LM 2H	<1	3			Q-LM-H
040	4.0	5.0	BNGN	SSL	2LM 1H	<1	3			Q-LM-H
041	5.0	6.0	BNGY	SSL	3LM 2H	1	0 4			Q-LM-H
042	6.0	7.0	GYBN	SSL	3LM 2H	1	0 4			Q-LM-H
043	7.0	8.0	GYBN	SSL	3LM 3H	2	0 5			Q-LM-H
044	8.0	9.0	BN	SSL	3LM 2FE 3H	3	0 6			Q-LM-H
045	9.0	10.0	GYBN	SSL	3LM 2FE 2H		1 5			Q-LM-H
046	10.0	11.0	GNBN	SSL	3LM 2FE 2H	<1	5			Q-LM-H
047	11.0	12.0	RDGN	SSL	2LM 3FE 1H		1 4			Q-LM-H
048	12.0	13.0	RDGN	SSL	1LM 4FE 1H		1 4			Q-LM-H
049	13.0	14.0	BNGN	SSL	2LM 2FE 1H		1 4			Q-LM-H
0350	14.0	15.0	BNGN	SSL	2LM 1FE 2H	<1	4			Q-LM-H
051	15.0	16.0	BNGN	SSL	2LM 1FE 1H	<1	4			Q-LM-H
052	16.0	17.0	BNGN	SSL	2LM 1FE 1H	<1	4			Q-LM-H
053	17.0	18.0	BNGY	SSL	2LM 1FE 1H	<1	4			Q-LM-H
054	18.0	19.0	BNGN	SSL+SN?	2LM 1FE 1H	<1	3			Q-LM-H
055	19.0	20.0	BNGN	SSL	2LM 1FE 1H	<1	3			Q-LM-H
056	20.0	21.0	BNGN	SSL	2LM 1FE 1H	<1	3			Q-LM-H
057	21.0	22.0	BNGN	SSL	2LM 1FE 1H	<1	3			Q-LM-H
058	22.0	23.0	BNGN	SSL-SN?	2LM 1FE 1H	<1	3			Q-LM-H
059	23.0	24.0	BNGN	SN?	3LM 2H		4			LM-H
060	24.0	25.0	BNGN	SSL+SN?	3LM 1H		3	BOCO		LM-H
061	25.0	26.0	BNGY	SSL	2LM 1FE 1H	1	3			Q-LM-H
062	26.0	27.0	GYBN	SSL	3LM 2H	<1	2	LAMINAR QTZ VEIN		Q-LM-H
063	27.0	28.0	GNGY	SSL	2LM 1H	<1	2			Q-LM-H
064	28.0	29.0	LGNGY	SSL	1LM	<1	1			Q-LM-PY
GBB 0365	29.0	30.0	LGNGY	SSL	1LM	30	1			Q-LM-PY STG
1 2 3 4 5 6 7 8 9 10 11 12 13 14 15 16	17 18 19 20			30	40			50	60	70

SAMPLING RECORD

Material: PERC. CHIP.	Depth: 50.0m	Sampled Logged by: M.GANE
Map Ref:	Laboratory Request No:	Date 4.7.89
LINE No.	FROM	Photo No. .....
	TO	Bearing .....

PROJECT

Region: EASTERN

Project: MT. RINGWOOD J.V.

Prospect: E-17 STM

Cost Code: 3950

DRILLING RECORD

Drill Type: CP-350

R.L. ..... m. Water Table at ..... m.

Dip: -60° Azm. 87½° (M)

Date .....

CO-ORDINATES: 10050 mN, 10200 mE.

HOLE No. ESDC-332

ORIGINAL HELD AT PASADENA, S.A.

EXPLORATION DIVISION

PERCUSSION DRILLING. SAMPLE DATA SHEET

Form 270 (Revised 5-86)

SAMPLE NUMBER	DRILLHOLE DEPTH (m) FROM	TO	COLOUR	GLDRCKCDE	ALTERATION	% VEIN	WEATHER'G	COMMENT 1.	COMMENT 2	COMMENT 3
GBB 0366	30	31	LGNGY	SSL	LM	10	1	BOW		Q-LM-PY
67	31	32	BLGY	SSL		1				PY
68	32	33	BLGY	SSL		<1				PY
69	33	34	BLGY	SSL		<1				PY
70	34	35	GNGY	SSL		<1				PY
71	35	36	GN	SSL		<1				PY
72	36	37	GNGY	SSL		<1				PY
73	37	38	GNGY	SSL						PY
74	38	39	GNGY	SSL						PY
75	39	40	GNGY	SSL		<1				PY
76	40	41	GNGY	SSL		1				PY
77	41	42	BLGY	SSL		1				PY
78	42	43	GNGY	SSL		2				
79	43	44	GNGY	SSL		<1				PY
80	44	45	DBLGY	SSL		3				PY MOD
81	45	46	DGNGY	SSL		<1				PY
82	46	47	DBLGY	SSL		1				PY
83	47	48	DBLGY	SSL		1				PY
84	48	49	DBLGY	SSL						PY
GFA 0385	49	50	DBLGY	SSL		<1				PY

1 2 3 4 5 6 7 8 9 10 11 12 13 14 15 16 17 18 19 20 21 22 23 24 25 26 27 28 29 30 31 32 33 34 35 36 37 38 39 40 50 60 70

SAMPLING RECORD

Material: PERC CHIP	Depth: 50.0m	Sampled Logged By: M.GANE
Map Ref:	Laboratory Request No.:	Date: 4 7 87
LINE No.	FROM ..... TO	Photo No ..... Bearing .....

PROJECT

Region: .....
Project: GOODALL GOLD
Prospect: F-17 S-4
Cost Code: 8950

DRILLING RECORD

Drill Type: .....
R.L. ..... m Water Table At ..... m
Dip ..... Azm .....
Date: .....

CO-ORDINATES
10050 m N
10200 m E

HOLE No: FSDC-352

Original held at PASADENA S.A.

EXPLORATION DIVISION

PERCUSSION DRILLING
SAMPLE DATA SHEET

Form 270 (Revised 7.86)

SENT TO ANALMES 5-7-89

SAMPLE NUMBER	DRILLHOLE DEPTH(m) FROM	TO	COLOUR	GLDRCKCDE	ALTERATION	VEIN %	WEATHERING	COMMENT 1.	COMMENT 2.	COMMENT 3.
GB3 0386	0.0	1.0	BNGY	SSL-NSA	3LM 2H	1	4			Q-LM-H
087	1.0	2.0	BNGY	SSL+SW?	3LM 1H	1	4			C-LM-H
088	2.0	3.0	BNGY	SSL	2LM1FE1H	<1	3	SPOTTING		Q-LM-H
089	3.0	4.0	BNGY	SSL	3LM1FE1H	1	4	SPOTTING		Q-LM-H
090	4.0	5.0	GYBN	SSL	3LM1FE1H	<1	5			Q-LM-H
091	5.0	6.0	GYBN	SSL	4LM 1H		4			LM-H
092	6.0	7.0	GYBN	SSL	3LM 1H	5	5			Q-LM-H
093	7.0	8.0	GYBN	SSL	3LM 1H	5	5			Q-LM-H
094	8.0	9.0	GNBN	SSL	3LM 1H	2	4			Q-LM-H
095	9.0	10.0	GYBN	SSL	3LM1FE1H	<1	4	SPOTTING		Q-LM-H
096	10.0	11.0	RDGN	SSL	2LM2FE1H		3			LM-H
097	11.0	12.0	BNGN	SSL	2LM1FE1H		3	SPOTTING		LM-H
098	12.0	13.0	BNGN	SSL+SW?	2LM 1H		3			LM-H
0399	13.0	14.0	BNGN	SSL-SW?	2LM 2H	<1	3			Q-LM-H
0400	14.0	15.0	BNGN	SW?+SSL	2LM 1H		3			LM-H
01	15.0	16.0	BNGN	SSL+SW?	2LM1FE1H		3			LM-H
02	16.0	17.0	BNGN	SSL	2LM1FE1H		3			LM-H
03	17.0	18.0	ORBN	SSL-	4LM1FE2H	2	5			Q-LM-H
04	18.0	19.0	BNGN	SSL+SW?	2LM2FE1H		4			LM-H
05	19.0	20.0	BNGN	SSL	2LM 1H		3	BROCO		LM-H
06	20.0	21.0	BLGY	SSL	1LM 1H		2			LM-H-PY
07	21.0	22.0	BNGN	SSL	2LM 1H		2			LM-H
08	22.0	23.0	BLGY	SSL	1LM 1H		2	SPOTTING		LM-H
09	23.0	24.0	BNGY	SSL+SW?	3LM 1H	<1	3			Q-LM-H
10	24.0	25.0	BNGY	SW?-SSL	2LM 1H	3	3			Q-LM-H
11	25.0	26.0	GN	SSL-SW?	1LM	1	2			Q-LM
12	26.0	27.0	BNGN	SSL	1LM 1H	1	2			Q-LM-H
13	27.0	28.0	BNGY	SSL	1LM 1H	<1	2			Q-LM-H
14	28.0	29.0	DBLGY	SSL	1LM	<1	1	BOWN		Q-LM
GB3 0415	29.0	30.0	DBLGY	SSL		<1				

1 2 3 4 5 6 7 8 9 10 11 12 13 14 15 16 17 18 19 20 30 40 50 60 70

SAMPLING RECORD

Material: PERC. CHIP.	Depth: 50.0m	Sampled Logged by: M. GANE
Map Ref:	Laboratory Request No:	Date 4 9 89
LINE No.	FROM	Photo No. .....
	TO	Bearing .....

PROJECT

Region EASTERN

Project MT. RINGWOOD J.V.

Prospect F-17 STM

Cost Code 3950

DRILLING RECORD

Drill Type CD-350

R.L. ..... m. Water Table at 25 m.

Dip -60° Azm. 87½° (80)

Date .....

CO-ORDINATES

10100 mN.

10200 mE.

HOLE No. ESDC-333

ORIGINAL HELD AT PASADENA, S.A.

EXPLORATION DIVISION

PERCUSSION DRILLING. SAMPLE DATA SHEET

Form 270 (Revised 5-86)

SAMPLE NUMBER	DRILLHOLE DEPTH (m) FROM	TO	COLOUR	GLDRCKCDE	ALTERATION	% VEIN	WEATHER'G	COMMENT 1.	COMMENT 2	COMMENT 3
GBB 04 16	30	31	DBLGY	SSL		<1				
17	31	32	GNGY	SSL		<1				PY
18	32	33	GNGY	SSL		<1				PY
19	32	34	GNGY	SSL		1		SPOTTING		PY
20	34	35	GN	SSL	-SW?	1				PY
21	35	36	GNGY	SSL		<1				PY
22	36	37	BLGY	SSL		1				
23	37	38	DBLGY	SSL		<1				PY
24	38	39	DBLGY	SSL		<1				
25	39	40	DBLGY	SSL		<1				PY
26	40	41	DBLGY	SSL		<1				PY
27	41	42	DBLGY	SSL		<1		SPOTTING		PY
28	42	43	DBLGY	SSL		<1		SPOTTING		PY
29	43	44	DBLGY	SSL		<1				PY
30	44	45	DBLGY	SSL		<1				PY
31	45	46	DGNGY	SSL		1				PY
32	46	47	DBLGY	SSL		1				PY
33	47	48	DBLGY	SSL		<1				PY
34	48	49	GNGY	SSL	+SW?	3				PY
GBB 04 35	49	50	GNGY	SSL		1				PY

SAMPLING RECORD			PROJECT	DRILLING RECORD	
Material:	Depth:	Sampled Logged By: M. GANE	Region:	Drill Type:	CO-ORDINATES 10100 m N
Map Ref:	Laboratory Request No.:	Date: 4.9.89	Project: GOODALL GOLD	R.L. m Water Table At m	10200 m E
LINE No.	FROM	Photo No.	Prospect: F-17	Dip: -60° Azm: 27½°	HOLE No: FSDC-333
	TO	Bearing	Cost Code:	Date:	

Original held at PASADENA S.A.

WMC EXPLORATION DIVISION

PERCUSSION DRILLING
SAMPLE DATA SHEET

Form 270 (Revised 7.86)

SENT TO ANALABS 5-7-89.

SAMPLE NUMBER	DRILLHOLE DEPTH(m) FROM	TO	COLOUR	GLDRCKCDE	ALTERATION	VEIN %	WEATHERING	COMMENT 1.	COMMENT 2.	COMMENT 3.
GBB 0436	0.0	1.0	YLBN	NSA	3LM 2H		6			LM-H
37	1.0	2.0	YLBN	NSA	4LM 2H	1	5			Q-LM-H
38	2.0	3.0	GYBN	SSL+NSA	3LM 2H	1	5			Q-LM-H
39	3.0	4.0	BNGY	SSL	3LM 2H	2	4			Q-LM-H
40	4.0	5.0	ORBN	SSL	3LM 1FE 2H	5	5			Q-LM-H
41	5.0	6.0	BNGY	SSL	3LM 1FE 1H	10	4			Q-LM-H
42	6.0	7.0	ORBN	SSL	4LM 1H	1	5			Q-LM-H
43	7.0	8.0	ORBN	SSL	4LM 1H	<1	5			Q-LM-H
44	8.0	9.0	ORBN	SSL	3LM 1FE 2H	10	5			Q-LM-H
45	9.0	10.0	ORBN	SSL	4LM 1H	5	5			Q-LM-H
46	10.0	11.0	ORBN	SSL	4LM 1H	<1	5			Q-LM-H
47	11.0	12.0	ORBN	SSL	4LM 1H	<1	5			Q-LM-H
48	12.0	13.0	ORBN	SSL	3LM 2H	1	4			Q-LM-H
49	13.0	14.0	BN	SSL	3LM 2H	1	5			Q-LM-H
50	14.0	15.0	ORBN	SSL	3LM 2H	5	5			Q-LM-H
51	15.0	16.0	ORBN	SSL	3LM 2H	10	5			Q-LM-H
52	16.0	17.0	BNGY	SSL	2LM 1H	<1	4			Q-LM-H
53	17.0	18.0	ORBN	SSL	3LM 1H	1	5			Q-LM-H
54	18.0	19.0	GYBN	SSL	2LM 3H	5	5			Q-LM-H
55	19.0	20.0	GYBN	SSL	3LM 2H	3	5			Q-LM-H
56	20.0	21.0	GYBN	SSL	2LM 2H	2	4			Q-LM-H
57	21.0	22.0	GYBN	SSL	2LM 2H	2	4			Q-LM-H
58	22.0	23.0	GYBN	SSL	2LM 2H		4			LM-H
59	23.0	24.0	DBN	SSL	2LM 3H		5			LM-H
60	24.0	25.0	BN	SSL	2LM 2H	<1	5			Q-LM-H
61	25.0	26.0	GNBN	SSL	2LM 2H		4			LM-H
62	26.0	27.0	GNBN	SSL	2LM 2H	<1	4	B.O.C.O.		Q-LM-H
63	27.0	28.0	BLGY	SSL	2LM 1H		3			LM-H
64	28.0	29.0	BLGY	SSL	1LM		2			LM-PY
GBB 0465	29.0	30.0	BLGY	SSL	1LM	1	2			Q-LM-PY

SAMPLING RECORD

Material: PERC. CHIP.	Depth: 50.0m	Sampled Logged by: M. LANE
Map Ref:	Laboratory Request No:	Date 4 9 89
LINE No.	FROM	Photo No. .....
	TO	Bearing .....

PROJECT

Region: EASTERN

Project: MT. RINGWOOD J.V.

Prospect: E-17 STA

Cost Code: 3950

DRILLING RECORD

Drill Type: CD-350

R.L. ..... m. Water Table at ..... m.

Dip: -60° Azm. 87½° (MG)

Date .....

CO-ORDINATES: 19199 mN. 10175 mE.

HOLE No. ESDC-334

ORIGINAL HELD AT PASADENA, S.A.

EXPLORATION DIVISION

PERCUSSION DRILLING. SAMPLE DATA SHEET

Form 270 (Revised 5-86)

SAMPLE NUMBER	DRILLHOLE DEPTH (m) FROM	TO	COLOUR	GLDRCKCDE	ALTERATION	QTZ VEIN %	WEATHER'G	COMMENT 1.	COMMENT 2	COMMENT 3
GAE 0466	30	31	BLGY	SSL		<1		BOW		
67	31	32	BLGY	SSL+SW		<1				PY
68	32	33	DBLGY	SSL		1				PY
69	33	34	BLGY	SSL		1				PY
70	34	35	BLGY	SSL		2				PY
71	35	36	BLGY	SSL		2				PY
72	36	37	BLGY	SSL		1				PY
73	37	38	GNGY	SSL		<1				PY
74	38	39	BLGN	SSL		<1				PY
75	39	40	GNGY	SSL		<1				PY
76	40	41	GNGY	SSL		1				PY
77	41	42	GN	SSL+SW		<1				PY
78	42	43	GNGY	SSL		2				PY
79	43	44	DGN	SSL		<1				PY
80	44	45	GN	SSL		<1		CONTAM 1%		PY
81	45	46	DGN	SSL		<1		CONTAM <1%		PY
82	46	47	GN	SSL						PY
83	47	48	GNGY	SSL		<1		CONTAM <1%		
84	48	49	GNGY	SSL						
GAE 0485	49	50	GN	SSL		1		CONTAM 1%		PY

SAMPLING RECORD		
Material: PERC CHIP	Depth: 50.0 m	Sampled Logged By: M CANE
Map Ref:	Laboratory Request No.:	Date: 4 9 89
LINE No.	FROM	Photo No. .....
	TO	Bearing .....

PROJECT	
Region:	
Project: GOODALL GOLD	
Prospect: [illegible]	
Cost Code: [illegible]	

DRILLING RECORD	
Drill Type: [illegible]	CO-ORDINATES [illegible] m N
R.L. ..... m Water Table At ..... m	[illegible] m E
Dip: [illegible] Azm: [illegible]	HOLE No: [illegible]
Date:	

Original held at PASADENA S.A.

EXPLORATION DIVISION

PERCUSSION DRILLING
SAMPLE DATA SHEET

Form 270 (Revised 7.68)

SAMPLE NUMBER	DRILLHOLE DEPTH(m) FROM	TO	COLOUR	GLDRCKCDE	ALTERATION	VEIN Q %	WEATHERING	COMMENT 1.	COMMENT 2.	COMMENT 3.
GBB 0486	0.0	1.0	RDBN	NSA	3LM2FE2H	2	7			Q-LM-H
87	1.0	2.0	ORBN	NSA	3LM1FE2H		6			LM-H
88	2.0	3.0	DRD	SSL NSA	2LM1FE4H		6			LM-H
89	3.0	4.0	BN	SSL	3LM1FE1H	5	6			Q-LM-H
90	4.0	5.0	BNRD	SSL	2LM2FE1H		5			LM-H
91	5.0	6.0	RDGY	SSL	2LM2FE1H		5			LM-H
92	6.0	7.0	BNGY	SSL	2LM1FE1H		4			LM-H
93	7.0	8.0	BNGY	SSL	2LM1H		3			LM-H
94	8.0	9.0	BN	SSL	3LM1FE1H		4			LM-H
95	9.0	10.0	BN	SSL	3LM1FE1H	<1	4			Q-LM-H
96	10.0	11.0	BNGY	SSL	2LM1FE1H	<1	4			Q-LM-H
97	11.0	12.0	BNGY	SSL	3LM1FE1H	1	4			Q-LM-H
98	12.0	13.0	RDBN	SSL	4LM2FE1H	5	5			Q-LM-H
0499	13.0	14.0	BN	SSL	3LM1FE1H	2	5			Q-LM-H
0500	14.0	15.0	ORBN	SSL	3LM1H	5	5			Q-LM-H
01	15.0	16.0	BNBN	SSL	2LM1FE1H	<1	4			Q-LM-H
02	16.0	17.0	BNGY	SSL	2LM1H		3			LM-H
03	17.0	18.0	BNGY	SSL	2LM1H		4			LM-H
04	18.0	19.0	BNGY	SSL	2LM1H		4			LM-H
05	19.0	20.0	BNGY	SSL	2LM1H	<1	4			Q-LM-H
06	20.0	21.0	BNGY	SSL	2LM1H	1	4	B.O.C.O		Q-LM-H
07	21.0	22.0	BNGY	SSL	2LM1H	2	3			Q-LM-H
08	22.0	23.0	BNGY	SSL	2LM1H	<1	3			Q-LM-H
09	23.0	24.0	BNGY	SSL	2LM1H	1	3			Q-LM-H
10	24.0	25.0	BNGY	SSL	2LM1H	1	3			Q-LM-H
11	25.0	26.0	BNGY	SSL	2LM1H	2	3			Q-LM-H
12	26.0	27.0	BNGY	SSL	2LM1H	2	3			Q-LM-H
13	27.0	28.0	BLGY	SSL	2LM	<1	2	WATER TABLE		Q-LM
14	28.0	29.0	BLGY	SSL	1LM	<1	1	B.O.W.		Q-LM
GBB 0515	29.0	30.0	BLGY	SSL		<1				

SAMPLING RECORD		
Material: PERC. CHIP.	Depth: 50 cm	Sampled Logged by: M GAN
Map Ref:	Laboratory Request No:	Date 1 1 81
LINE No.	FROM	Photo No.
	TO	Bearing

PROJECT	
Region	EASTERN
Project	MT. RINGWOOD J.V.
Prospect	F-17 Stm
Cost Code	3950

DRILLING RECORD	
Drill Type	CD-350
R.L. m. Water Table at m.	
Dip -60° Azm. 87½° (MG)	
Date	

CO-ORDINATES	
1815.0 mN.	
1817.5 mE.	
HOLE No.	FSDC-335

ORIGINAL HELD AT PASADENA, S.A.

EXPLORATION DIVISION

PERCUSSION DRILLING. SAMPLE DATA SHEET

Form 270 (Revised 5-86)

SAMPLE NUMBER	DRILLHOLE DEPTH (m) FROM	TO	COLOUR	GLDRCKCDE	ALTERATION	QTZ VEIN %	WEATHER'G	COMMENT 1.	COMMENT 2	COMMENT 3
GBS 05 16	30	31	BLGY	SSL		<1				PY
17	31	32	BLGY	SSL		<1				AY
18	32	33	GNGY	SSL		1				PY
19	33	34	GNGY	SSL - SW?		<1				
20	34	35	GNGY	SSL - SW?						AY
21	35	36	GN	SWF + SSL		<1		CONTAM 2%		
22	36	37	GNGY	SSL		<1				
23	37	38	GNGY	SSL		<1				
24	38	39	GNGY	SSL		<1				
25	39	40	GNGY	SSL		<1				PY
26	40	41	GNGY	SSL		<1				PY
27	41	42	GNGY	SSC + SW?		<1				
28	42	43	GNGY	SSL		<1				PY
29	43	44	GN	SSL - SW?		<1				
30	44	45	GN	SSL - SW?		1				PY
31	45	46	GN	SSL - SW?		2				PY
32	46	47	GN	SSL - SW?		<1				PY
33	47	48	BLGY	SSL						
34	48	49	GNGY	SSL		<1				PY
GBA 05 35	49	50	GNGY	SSC + SW?						

1 2 3 4 5 6 7 8 9 10 11 12 13 14 15 16 17 18 19 20 21 22 23 24 25 26 27 28 29 30 31 32 33 34 35 36 37 38 39 40 50 60 70

SAMPLING RECORD

Material: PERC. CHIP	Depth: 50.0m	Sampled Logged By: M Chin
Map Ref:	Laboratory Request No.:	Date:
LINE No.	FROM ..... TO	Photo No. ..... Bearing .....

PROJECT

Region: .....
Project: GOODALL GOLD
Prospect: F17 S1
Cost Code: 7470

DRILLING RECORD

Drill Type: CF-250
R.L. ..... m Water Table At ..... m
Dip: -60° Azm: 87½°
Date: .....

CO-ORDINATES
10150 m N
10175 m E

HOLE No: FSDC-355

Original held at PASADENA S.A.

EXPLORATION DIVISION

PERCUSSION DRILLING
SAMPLE DATA SHEET

Form 270 (Revised 7.86)

SAMPLE NUMBER	DRILLHOLE DEPTH(m) FROM	TO	COLOUR	GLDRCKCDE	ALTERATION	VEIN %	WEATHERING	COMMENT 1.	COMMENT 2.	COMMENT 3.
GBB 0536	0.0	1.0	RDBN	NSA+SSL	4LM2FE1H	1	7			Q-LM-H
037	1.0	2.0	ORBN	SSL	4LM1FE1H		6			LM-H
038	2.0	3.0	ORBN	SSL	3LM2FE1H	<1	5			Q-LM-H
039	3.0	4.0	RDBN	SSL	2LM2FE1H	<1	5			Q-LM-H
040	4.0	5.0	GYBN	SSL	2LM1FE1H		4			LM-H
041	5.0	6.0	GYGN	SSL	2LM1FE1H	<1	4	HORNFELSIC QTZ?		Q-LM-H
042	6.0	7.0	RDBN	SSL	2LM2FE1H		5			LM-H
043	7.0	8.0	GYBN	SSL	2LM1FE1H	<1	4	HORNFELSIC QTZ?		Q-LM-H
044	8.0	9.0	RDGY	SSL	1LM2FE1H		4			LM-H
045	9.0	10.0	RDGY	SSL	2LM3FE1H	<1	4			Q-LM-H
046	10.0	11.0	GYRD	SSL	2LM3FE1H		5			LM-H
047	11.0	12.0	BNGY	SSL	2LM2FE1H		4	WATER TABLE		LM-H
048	12.0	13.0	GYBN	SSL	2LM1FE1H		4			LM-H
049	13.0	14.0	RDBN	SSL	2LM1FE1H	3	5			Q-LM-H
050	14.0	15.0	BNGN	SSL+SW	2LM 1H		4			LM-H
051	15.0	16.0	GNBN	SSL+SW	2LM2FE1H		5			LM-H
052	16.0	17.0	GNBN	SSL-SW	3LM1FE1H	<1	5	B.O.C.O.		Q-LM-H
053	17.0	18.0	BNDGY	SSL	2LM 1H	<1	4			Q-LM-H
054	18.0	19.0	GNGY	SSL	2LM 1H		3			LM-H
055	19.0	20.0	GYBN	SSL	3LM 1H	<1	4			Q-LM-H
056	20.0	21.0	BNGY	SSL	2LM 1H	<1	3			Q-LM-H
057	21.0	22.0	BNGY	SSL	1LM 1H	<1	2			Q-LM-H
058	22.0	23.0	BNGY	SSL	1LM 1H		2			LM-H
059	23.0	24.0	GYBN	SSL	2LM 1H	1	3			Q-LM-H
060	24.0	25.0	BNGY	SSL	1LM 1H	1	2			Q-LM-H
061	25.0	26.0	GNGY	SSL-SW?	1LM	<1	2			Q-LM
062	26.0	27.0	GNDGY	SSL+SW?	1LM	<1	1			Q-LM
063	27.0	28.0	DBLGY	SSL	1LM	<1	1	B.O.W.		Q-LM
064	28.0	29.0	BLGY	SSL+SW?		<1				
GBB 0565	29.0	30.0	DBLGY	SSL		<1				

SAMPLING RECORD		
Material: PERC. CHIP.	Depth: 50.0m	Sampled Logged by: M Grant
Map Ref:	Laboratory Request No:	Date 1 9 81
LINE No.	FROM	Photo No. .....
	TO	Bearing .....

PROJECT	
Region	EASTERN
Project	MT. RINGWOOD J.V.
Prospect	E-17 STH
Cost Code	3950

DRILLING RECORD		
Drill Type	CD-350	CO-ORDINATES 10150 mN.
R.L. ..... m.	Water Table at ..... m.	10200 mE.
Dip	-60°	Azm. 87½° (RD)
Date		HOLE No. ESDC-336

ORIGINAL HELD AT PASADENA, S.A.

EXPLORATION DIVISION

PERCUSSION DRILLING. SAMPLE DATA SHEET

Form 270 (Revised 5-86)

SAMPLE NUMBER	DRILLHOLE DEPTH (m) FROM	TO	COLOUR	GLDRCKCDE	ALTERATION	QTZ VEIN %	WEATHER'G	COMMENT 1.	COMMENT 2	COMMENT 3
GBB 0566	30	31	DBLGY	SSL		<1				PY
" " " " 67	31	32	BLGY	SSL		1				PY
" " " " 68	32	33	BLGY	SSL		<1		CONTAM 5%		PY
" " " " 69	33	34	BLGN	SSL		<1		CONTAM 1%		
" " " " 70	34	35	BLGN	SSL		<1				
" " " " 71	35	36	GNDGY	SSL + SW?		<1				
" " " " 72	36	37	GNGY	SSL + SW?		<1				
" " " " 73	37	38	GNGY	SSL + SW?		<1		CONTAM <1%		
" " " " 74	38	39	BLGY	SSL		<1				
" " " " 75	39	40	GNGY	SSL		<1		CONTAM 1%		
" " " " 76	40	41	GNGY	SSL		<1				
" " " " 77	41	42	GNGY	SSL		1				PY
" " " " 78	42	43	DBLGY	SSL		1				PY
" " " " 79	43	44	DBLGY	SSL		<1				
" " " " 80	44	45	DBLGY	SSL		<1				
" " " " 81	45	46	DBLGY	SSL		<1				
" " " " 82	46	47	DBLGY	SSL		1				
" " " " 83	47	48	BLGY	SSL		<1				
" " " " 84	48	49	BLGY	SSL		<1				
GBB 0585	49	50	GNGY	SSL - SW?						PY

1 2 3 4 5 6 7 8 9 10 11 12 13 14 15 16 17 18 19 20 21 22 23 24 25 26 27 28 29 30 31 32 33 34 35 36 37 38 39 40 50 60 70

SAMPLING RECORD

Material:	Depth: 50.0m	Sampled Logged By: M GARE
Map Ref:	Laboratory Request No.:	Date: 1989
LINE No.	FROM ..... TO	Photo No ..... Bearing .....

PROJECT

Region: .....
Project: GOODALL GOLD
Prospect: F-17 SEH
Cost Code: 3456

DRILLING RECORD

Drill Type: CD-350
R.L. ..... m Water Table At ..... m
Dip -60° Azm 87½°
Date: .....

CO-ORDINATES
10150 m N
10200 m E

HOLE No: FSDC-336

Original held at PASADENA S.A.

EXPLORATION DIVISION

PERCUSSION DRILLING
SAMPLE DATA SHEET

Form 270 (Revised 7.88)

SAMPLE NUMBER	DRILLHOLE DEPTH(m) FROM	TO	COLOUR	GLDRCKCDE	ALTERATION	VEIN %	WEATHERING	COMMENT 1.	COMMENT 2.	COMMENT 3.
GBB 0586	0.0	1.0	OLBN	NSA	4LM2FE1H	16				Q-LM-H
87	1.0	2.0	OCBN	SSL, WSA	3LM1FE1H	15				Q-LM-H
88	2.0	3.0	OCGN	SSL	3LM1FE1H	15				Q-LM-H
89	3.0	4.0	BN	SSL	3LM 2H	25				Q-LM-H
90	4.0	5.0	GYBN	SSL	2LM 1H	4				LM-H
91	5.0	6.0	GYBN	SSL	3LM1FE1H	14				Q-LM-H
92	6.0	7.0	OLBN	SSL	4LM1FE1H	35				Q-LM-H
93	7.0	8.0	GYBN	SSL	3LM1FE1H	24				Q-LM-H
94	8.0	9.0	PKBN	SSL	3LM2FE1H	25				Q-LM-H
95	9.0	10.0	GYBN	SSL	2LM 2H	10				Q-LM-H
96	10.0	11.0	GYBN	SSL	3LM1FE1H	<1 5				Q-LM-H
97	11.0	12.0	GYBN	SSL	2LM 1H	<1 4				Q-LM-H
98	12.0	13.0	GYBN	SSL	2LM1FE1H	<1 4				Q-LM-H
0599	13.0	14.0	GYBN	SSL	4LM1FE1H	55				Q-LM-H
0600	14.0	15.0	GYBN	SSL	4LM1FE1H	55				Q-LM-H
01	15.0	16.0	OLBW	SSL	4LM1FE2H	16				Q-LM-H
02	16.0	17.0	OLBN	SSL	3LM1FE2H	25				Q-LM-H
03	17.0	18.0	PKBN	SSL	3LM2FE1H	25				Q-LM-H
04	18.0	19.0	GYBN	SSL	3LM1FE1H	55				Q-LM-H
05	19.0	20.0	PKBN	SSL	3LM1FE1H	<1 5	B. O. C. O			Q-H
06	20.0	21.0	BWGY	SSL	3LM 1H	14				Q-H-PY
07	21.0	22.0	GYBN	SSL	3LM 1H	34				Q-LM-H-PY
08	22.0	23.0	BWGY	SSL	2LM 1H	23				Q-LM-H-PY
09	23.0	24.0	BWGN	SSL	1LM 1H	12				Q-LM-H
10	24.0	25.0	BWGY	SSL	1LM	1				LM-PY
11	25.0	26.0	BLGY	SSL	1LM	11				Q-LM-PY
12	26.0	27.0	BLGY	SSL	1LM	31				Q-LM-PY
13	27.0	28.0	BLGY	SSL	1LM	51				Q-LM-PY
14	28.0	29.0	BLGY	SSL	1LM	10 1	PY	MOD-STG		Q-LM-PY
GBB 0615	29.0	30.0	SLGY	SSL	1LM	31	PY	MOD		Q-LM-PY

SAMPLING RECORD

Material: PERC. CHIP.	Depth: 50.0m	Sampled Logged by: M GANE
Map Ref:	Laboratory Request No:	Date 5 9 89
LINE No.	FROM ..... TO	Photo No. ..... Bearing .....

PROJECT

Region: EASTERN
Project: MT. RINGWOOD J.V.
Prospect: E-17 STAR
Cost Code: 3950

DRILLING RECORD

Drill Type: CD-350
R.L. ..... m. Water Table at ..... m.
Dip: -60° Azm. 275° (MG)
Date: ✓

CO-ORDINATES
10200 mN.
10175 mE.

HOLE No. ESDC-337

ORIGINAL HELD AT PASADENA, S.A.

EXPLORATION DIVISION

PERCUSSION DRILLING. SAMPLE DATA SHEET

Form 270 (Revised 5-86)

SAMPLE NUMBER	DRILLHOLE DEPTH (m) FROM	TO	COLOUR	GLDRCKCDE	ALTERATION	QTZ VEIN %	WEATHER/G	COMMENT 1.	COMMENT 2	COMMENT 3
GBB 0616	30	31	BLGY	SSL	LM	2	1	WATER TABLE		Q-LM
17	31	32	BLGY	SSL	LM	3	1			Q-LM-PY
18	32	33	BLGY	SSL	LM	5	1	BLOTCHY		Q-LM-PY
19	33	34	BLGY	SSL	LM	<1	1			Q-LM
20	34	35	BLGY	SSL	LM	1	1			Q-LM
21	35	36	BLGY	SSL	LM	2	1			Q-LM-PY
22	36	37	LGN	SSL	LM	1	1	BROWN		Q-LM
23	37	38	GN	SSL+SWF		2				PY
24	38	39	GN	SSL+SWF		1				PY
25	39	40	GNGY	SSL		1		CONTAMINATED		PY
26	40	41	GNGY	SSL		1		CONTAMINATED		PY
27	41	42	GN	SSL		<1		SPOTTED		PY
28	42	43	GN	SSL		5				PY
29	43	44	GNGY	SSL-SWF		2				PY
30	44	45	GN	SSL		3				PY
31	45	46	GN	SSL		3				PY
32	46	47	GNGY	SSL		1				PY
33	47	48	GN	SSL		1				PY
34	48	49	GNGY	SSL						
GBB 0635	49	50	GNGY	SSL		<1		SPOTTED		

SAMPLING RECORD			PROJECT	DRILLING RECORD	
Material: PERC. CHIP	Depth: 50.0m	Sampled Logged By: M GANE	Region:	Drill Type: CF-350	CO-ORDINATES 10200 m N
Map Ref:	Laboratory Request No.:	Date: 5.9.89	Project: GOODALL GOLD	R.L. m Water Table At m	10175 m E
LINE No.	FROM	Photo No.	Prospect: F-17 SEM	Dip: -60° Azm: 175°	HOLE No: FSDC-337
	TO	Bearing	Cost Code: 3950	Date:	

Original held at PASADENA S.A.

EXPLORATION DIVISION

PERCUSSION DRILLING
SAMPLE DATA SHEET

Form 270 (Revised 7.82)

SAMPLE NUMBER	DRILLHOLE DEPTH(m) FROM	TO	COLOUR	GLDRCKCDE	ALTERATION	VEIN %	WEATHERING	COMMENT 1.	COMMENT 2.	COMMENT 3.
GBR 0636	0.0	1.0	RDBN	NCA-SSL	4LM4FE1H		7			LM-H
37	1.0	2.0	RDGN	SSL+SW?	2LM4FE1H		6			LM-H
38	2.0	3.0	RDGY	SSL	2LM4FE1H	L1	6			Q-LM-H
39	3.0	4.0	RDGY	SSL	2LM5FE1H	L1	6			Q-LM-H
40	4.0	5.0	RDGY	SSL	2LM5FE1H	1	5			Q-LM-H
41	5.0	6.0	BNGY	SSL	3LM2FE1H	5	5			Q-LM-H
42	6.0	7.0	RDGY	SSL	2LM3FE1H	1	4			Q-LM-H
43	7.0	8.0	RDGY	SSL+SW?	2LM4FE1H	L1	5			Q-LM-H
44	8.0	9.0	RDGY	SSL	2LM4FE1H		5			LM-H
45	9.0	10.0	BNGY	SSL	4LM2FE1H	1	5			Q-LM-H
46	10.0	11.0	BNGY	SSL	3LM3FE1H	1	5			Q-LM-H
47	11.0	12.0	RDBN	SSL	4LM3FE1H	L1	6			Q-LM-H
48	12.0	13.0	BNGY	SSL-SW	4LM2FE1H	L1	6			Q-LM-H
49	13.0	14.0	BNGY	SSL	3LM2FE1H		4			LM-H
50	14.0	15.0	BNGY	SSL	2LM1FE1H		3			LM-H
51	15.0	16.0	BNGY	SSL	3LM2FE1H		4			LM-H
52	16.0	17.0	BNGY	SSL	3LM3FE1H		4			LM-H
53	17.0	18.0	RDGY	SSL+SW?	3LM4FE1H		5			LM-H
54	18.0	19.0	RDGY	SSL	2LM5FE1H		4			H
55	19.0	20.0	BNGY	SSL	3LM3FE1H	2	4			Q-LM-H
56	20.0	21.0	ORBN	SSL	5LM1FE2H	1	6			Q-LM-H
57	21.0	22.0	BNGN	SSL	2LM2FE2H	2	5			Q-LM-H
58	22.0	23.0	BNGY	SSL	3LM1FE2H	2	5			Q-LM-H
59	23.0	24.0	RDGY	SSL	2LM3FE1H	2	5			Q-LM-H
60	24.0	25.0	RDGY	SSL	2LM5FE1H	1	6			Q-LM-H
61	25.0	26.0	RD	SSL+SW	1LM6FE1H	L1	7			Q-LM-H
62	26.0	27.0	RDBN	SSL-SW	3LM3FE1H	L1	6			Q-H
63	27.0	28.0	RD	SSL+SW	3LM4FE1H		6			LM-H
64	28.0	29.0	PKBN	SSL	3LM3FE1H	1	5			Q-LM-H
GBR 0665	29.0	30.0	ROGN	SSL	2LM3FE1H	3	5			Q-LM-H

SAMPLING RECORD

Material: PERC. CHIP.	Depth: 90.0	Sampled Logged by: M. CLINE
Map Ref:	Laboratory Request No:	Date 4.8.89
LINE No.	FROM	Photo No. .....
	TO	Bearing .....

PROJECT

Region: EASTERN
Project: MT. RINGWOOD J.V.
Prospect: F-17
Cost Code: 3950

DRILLING RECORD

Drill Type: GD-350
R.L. ..... m. Water Table at ..... m.
Dip: -60° Azm. 87½° (MG)
Date .....

CO-ORDINATES
111.50 mN.
1011.5 mE.

HOLE No. FSDC-338

ORIGINAL HELD AT PASADENA, S.A.

EXPLORATION DIVISION

PERCUSSION DRILLING
SAMPLE DATA SHEET

Form 270 (Revised 7.86)

SAMPLE NUMBER	DRILLHOLE DEPTH(m) FROM	TO	COLOUR	GLDRCKCDE	ALTERATION	VEIN %	WEATHERING	COMMENT 1.	COMMENT 2.	COMMENT 3.
GBB 06663	30.0	31.0	RDGN	SSL	2LM3FE1H	<1	4			Q-LM-H
6731	31.0	32.0	BNGN	SSL+SW?	4LM2FE1H	<1	4			Q-LM-H
6832	32.0	33.0	RDBN	SSL	4LM3FE1H	2	5	SILICEOUS	SSL	Q-LM-H
6933	33.0	34.0	BNGN	SSL	4LM3FE1H	2	5	SOME SILICEOUS	SSL	Q-LM-H
7034	34.0	35.0	RDGN	SSL	2LM4FE1H		5			H
7135	35.0	36.0	PKGN	SSL	1LM2FE1H	<1	4			Q-LM-H
7236	36.0	37.0	YLBN	SSL	4LM3FE1H	2	4			Q-LM-H
7337	37.0	38.0	BNGN	SSL	3LM2FE1H	2	4			Q-LM-H
7438	38.0	39.0	BNGN	SSL	2LM2FE1H		4			LM-H
7539	39.0	40.0	BNGN	SSL	2LM2FE1H	1	4			Q-LM-H
7640	40.0	41.0	BNGN	SSL	3LM2FE2H	5	4			Q-LM-H
7741	41.0	42.0	ORBN	SSL	4LM1FE1H	2	5			Q-LM-H
7842	42.0	43.0	BNGN	SSL	3LM1FE2H	5	4			Q-LM-H
7943	43.0	44.0	BNGN	SSL	3LM1FE2H	5	4			Q-LM-H
8044	44.0	45.0	BNGN	SSL	2LM1FE2H	25	4	BLOCKO		Q-LM-H
8145	45.0	46.0	LGN	SW-SSL	1LM 1H	<1	1			LM
8246	46.0	47.0	LGN	SW	1LM 1H		1			LM-H
8347	47.0	48.0	LGN	SSL	1LM	<1	1			LM
8448	48.0	49.0	LYLGN	SSL+SW	1LM		1	BOM		LM
8549	49.0	50.0	LGN	SSL		<1		SILICEOUS		PY
8650	50.0	51.0	GNGY	SSL		3				PY
8751	51.0	52.0	LGNGY	SSL		5		SOME SILICEOUS	SSL	PY
8852	52.0	53.0	LGN	SSL		5				PY
8953	53.0	54.0	GN	SSL		5				PY
9054	54.0	55.0	GNGY	SSL	1LM	3				PY
9155	55.0	56.0	LGN	SSL	1LM	5				PY
9256	56.0	57.0	YLGN	SSL		1				PY
9357	57.0	58.0	LGN	SSL		1		SILICEOUS		PY
9458	58.0	59.0	YLGN	SSL		2		SOME SILICEOUS	SSC	PY
GBB 06959	59.0	60.0	GNGY	SSL+SW		1				PY

1	2	3	4	5	6	7	8	9	10	11	12	13	14	15	16	17	18	19	20	30	40	50	60	70

SAMPLING RECORD

Material: PERC. CHIP	Depth: 90 Om	Sampled Logged by: M. GANE
Map Ref:	Laboratory Request No:	Date 4 6 81
LINE No.	FROM	Photo No. .....
	TO	Bearing .....

PROJECT

Region: EASTERN
Project: MT. RINGWOOD J.V.
Prospect: F-17
Cost Code: 3950

DRILLING RECORD

Drill Type: GD-350
R.L. ..... m. Water Table at ..... m.
Dip: -60° Azm. 87½°
Date .....

CO-ORDINATES
11150 mN.
1011.5 mE.

HOLE No. FSDC-338

ORIGINAL HELD AT PASADENA, S.A.

EXPLORATION DIVISION

PERCUSSION DRILLING
SAMPLE DATA SHEET

Form 270 (Revised 7.88)

SAMPLE NUMBER	DRILLHOLE DEPTH (m) FROM	TO	COLOUR	GLDRCKCDE	ALTERATION	VEIN %	WEATHERING	COMMENT 1.	COMMENT 2.	COMMENT 3.
GBB 069660	60	61	GNGY	SSL		2		SOME SILICEOUS	SSL	PY
97	61	62	YLGN	SSL		3		SOME SILICEOUS	SSL	PY AS MOD
98	62	63	GNGY	SSL		L1		SOME SILICEOUS	SSL	PY AS? WEAK
069963	63	64	GNGY	SSL + SW?		3		SILICEOUS	SSL. WAT. TA	PY AS MOD
070064	64	65	GNGY	SSL		2		SOME SILICEOUS	SSL	PY AS MOD
01	65	66	GNDGY	SSL		1		SPOTTED SILICEOUS		PY AS WEAK
02	66	67	RLGY	SSL		2		CARBONACEOUS?		PY
03	67	68	LGN	SSL		1		HIGHLY SILICEOUS	SSL	PY AS WEAK
04	68	69	GNDGY	SSL		3		SILIC + CARBON?		PY AS STNG
05	69	70	GNGY	SSL		1		SPOTTED SILICEOUS		PY
06	70	71	YLGN	SSL		1		SPOTTED SILICEOUS		PY
07	71	72	GNGY	SSL		1				PY
08	72	73	DGNGY	SSL - SW	ILM	3		SILICEOUS	SSL	PY
09	73	74	GNGY	SSL + SW	ILM	5		SOME SILICEOUS	SSL	PY AS WEAK
10	74	75	YLDGY	SSL		3		CARBONACEOUS?		PY
11	75	76	YLGN	SSL		1				PY
12	76	77	YLGN	SSL + SW		1		SILIC. & CARBON?		PY
13	77	78	YLGN	SSL + SW		L1		SILICEOUS	SSL. CONTAM	PY
14	78	79	GNGY	SSL		1		SILICEOUS		PY
15	79	80	LGN	SSL		1		HIGHLY SILICEOUS	SSL	PY
16	80	81	DGNGY	SSL - SW?		L1		SILICEOUS		PY
17	81	82	GNGY	SSL		L1		SILICEOUS		PY
18	82	83	GNGY	SSL + SW?		1		SILICEOUS		PY AS WEAK
19	83	84	GNGY	SSL - SW		2		SILICEOUS		PY
20	84	85	GNGY	SSL + SW?		1		SOME SILICEOUS	SSL	PY
21	85	86	GNGY	SSL		2		SILICEOUS		PY
22	86	87	GNGY	SSL - SW?		2		SOME SILICEOUS	SSL	PY
23	87	88	DGNGY	SW? - SSL		1		SOME SILICEOUS	SSL	PY
24	88	89	GNGY	SSL - SW?		2		SILICEOUS	SSL	PY
GBB 072589	89	90	DGNGY	SSL - SW?		1		SILICEOUS	SSL	PY

SAMPLING RECORD		
Material: PERC. CHIP	Depth: 90.0m	Sampled Logged by: M GANE
Map Ref:	Laboratory Request No:	Date 4 8 89
LINE No.	FROM	Photo No.
	TO	Bearing

PROJECT	
Region	EASTERN
Project	MT. KINGWOOD J.V.
Prospect	F-17
Cost Code	3950

DRILLING RECORD	
Drill Type	CD-350
R.L. m. Water Table at m.	
Dip -60° Azm. 87½°	
Date	

CO-ORDINATES	
11150	mN.
1011.5	mE.

HOLE No. FSDC-338

ORIGINAL HELD AT PASADENA, S.A.

EXPLORATION DIVISION

PERCUSSION DRILLING
SAMPLE DATA SHEET

Form 270 (Revised 7.88)

SAMPLE NUMBER	DRILLHOLE DEPTH(m) FROM	TO	COLOUR	GLDRCKCDE	ALTERATION	VEIN %	WEATHERING	COMMENT 1.	COMMENT 2.	COMMENT 3.
GB6 0726	0.0	1.0	BN	NSA-SSL	6LM1FE1H	1	7			Q-LM-H
27	1.0	2.0	RDBN	SSL+NSA+SW	4LM3FE1H		7			LM-H
28	2.0	3.0	BNGN	SSL	5LM2FE1H	<1	7			Q-LM-H
29	3.0	4.0	BNGN	SSL+SW?	4LM2FE2H	3	6			Q-LM-H
30	4.0	5.0	BNGN	SSL+SW?	4LM1FE2H	5	6			Q-LM-H
31	5.0	6.0	ORBN	SSL+SW?	4LM2FE3H	5	6			Q-LM-H
32	6.0	7.0	BNGN	SSL	4LM1FE2H	1	6			Q-LM-H
33	7.0	8.0	ORBN	SSL-SW?	5LM2FE2H	1	6			Q-LM-H
34	8.0	9.0	ORBN	SSL+SW?	5LM2FE2H	1	7			Q-LM-H
35	9.0	10.0	PKBN	SSL	4LM3FE1H		0			H
36	10.0	11.0	BNGN	SSL	4LM1FE1H	<1	5			Q-LM-H
37	11.0	12.0	BN	SSL	4LM1FE1H		5			Q-LM-H
38	12.0	13.0	RDBN	SSL	3LM3FE1H		5			Q-LM-H
39	13.0	14.0	RDBN	SSL	3LM2FE2H		5			Q-LM-H
40	14.0	15.0	BNGN	SSL	3LM1FE1H		5			Q-LM-H
41	15.0	16.0	BNGN	SSL	3LM1FE2H		5			Q-LM-H
42	16.0	17.0	BNGN	SSL	3LM3FE1H		6			Q-LM-H
43	17.0	18.0	BNRD	SSL	2LM4FE1H		6			Q-LM-H
44	18.0	19.0	RDBN	SSL	2LM3FE1H		6			LM-H
45	19.0	20.0	BNRD	SSL	2LM5FE1H		7			Q-LM-H
46	20.0	21.0	LBN	SSL	3LM1FE1H		6			LM-H
47	21.0	22.0	BNGN	SSL-SW?	2LM2FE1H		5			LM-H
48	22.0	23.0	PKGN	SSL	2LM3FE1H		5			Q-LM-H
49	23.0	24.0	YLBN	SSL	3LM1FE2H		5			Q-LM-H
50	24.0	25.0	BNGN	SSL	4LM2FE1H		5	SILICEOUS	SSL	Q-LM-H
51	25.0	26.0	BNGN	SSL	3LM3FE1H		5	SILICEOUS	SSL	LM-H
52	26.0	27.0	BNGN	SSL	3LM2FE1H		5			LM-H
53	27.0	28.0	PKBN	SSL	2LM3FE2H	2	6			Q-LM-H
54	28.0	29.0	BNGN	SSL	2LM2FE2H	1	5			Q-LM-H
GB6 0755	29.0	30.0	ORBN	SSL-SW?	5LM2FE1H	<1	6			Q-LM-H

1	2	3	4	5	6	7	8	9	10	11	12	13	14	15	16	17	18	19	20

30 40 50 60 70

SAMPLING RECORD

Material: PERC. CHIP.	Depth: 90.0 m	Sampled Logged by: M GANE
Map Ref:	Laboratory Request No:	Date 3.8.89
LINE No.	FROM	Photo No. .....
	TO	Bearing .....

PROJECT

Region: EASTERN

Project: MT. RINGWOOD J.V.

Prospect: F-17

Cost Code: 3950

DRILLING RECORD

Drill Type: GD-550

R.L. ..... m. Water Table at ..... m.

Dip: -60° Azm. 87½° (MG)

Date .....

CO-ORDINATES: 11125 mN. 10125 mE.

HOLE No. FSDC-339

ORIGINAL HELD AT PASADENA, S.A.

EXPLORATION DIVISION

PERCUSSION DRILLING
SAMPLE DATA SHEET

Form 270 (Revised 7.88)

SAMPLE NUMBER	DRILLHOLE DEPTH(m) FROM	TO	COLOUR	GLDRCKCDE	ALTERATION	VEIN %	WEATHERING	COMMENT 1.	COMMENT 2.	COMMENT 3.
GBA 075630	30.0	31.0	ORBW	SSL	3LMIFE2H	3	5			Q-LM-H
573	31.0	32.0	RNGN	SSL	2LMIFE2H	1	4			Q-LM-H
58	32.0	33.0	ORBW	SSL	5LMIFE2H	3	5			Q-LM-H
59	33.0	34.0	ORBN	SSL	4LMIFE1H	<1	5			Q-LM-H
60	34.0	35.0	BNGN	SSL	4LMIFE2H	10	5			Q-LM-H
61	35.0	36.0	BNGN	SSL+SW	3LMIFE1H	5	4			Q-LM-H
62	36.0	37.0	BNGN	SSL	4LMIFE2H	1	5			Q-LM-H
63	37.0	38.0	BNGN	SSL	3LMIFE1H	2	5			Q-LM-H
64	38.0	39.0	BNLGN	SSL	3LMIFE2H	1	5			Q-LM-H
65	39.0	40.0	BNGN	SSL	3LMIFE2H	1	4	B.O.C.O		Q-LM-H
66	40.0	41.0	LGNGY	SSL	1LM		1			LM
67	41.0	42.0	LGNGY	SSL		<1	1	B.O.W		PY
68	42.0	43.0	GN	SSL-SW?		3		SILICEOUS		PY
69	43.0	44.0	GN	SSL+SW?		5		SILICEOUS		PY
70	44.0	45.0	LGN	SSL		3		SILICEOUS		PY
71	45.0	46.0	GN	SSL+SW?		1		SILICEOUS		PY
72	46.0	47.0	GN	SSL		2		SILICEOUS		PY
73	47.0	48.0	GN	SSL		1		SILICEOUS		PY
74	48.0	49.0	GN	SSL+SW?		1		SOME SILICEOUS	SSL	PY
75	49.0	50.0	GN	SW?+SSL		1		SILICEOUS	SSL	PY
76	50.0	51.0	GN	SW?+SSL		1		SILICEOUS	SSL	PY
77	51.0	52.0	GN	SSL+SW?		1		SILICEOUS	SSL	PY
78	52.0	53.0	GN	SW?-SSL		1		SILICEOUS	SSL	PY
79	53.0	54.0	LGN	SSL+SW		1				PY
80	54.0	55.0	PKGN	SSL	1FE	1		SOME SILICEOUS	SSL	PY
81	55.0	56.0	PKGN	SSL	1FE	<1		SOME SILICEOUS	SSL	PY
82	56.0	57.0	PKGN	SSL	2FE	1		SILICEOUS		PY
83	57.0	58.0	GNGY	SSL	1FE	3		SILICEOUS		PY AS
84	58.0	59.0	GYGN	SSL		1		SILICEOUS		PY
GBB 075859	59.0	60.0	GYGN	SSL		1		SOME SILICEOUS	SSL	PY
1 2 3 4 5 6 7 8 9 10 11 12 13 14 15 16 17 18 19 20				30	40			50	60	70

SAMPLING RECORD

Material: PERC. CHIP	Depth: 90.0 m	Sampled Logged by: M CANE
Map Ref:	Laboratory Request No:	Date 4 8 89
LINE No.	FROM	Photo No. .....
	TO	Bearing .....

PROJECT

Region: EASTERN

Project: MT. RINGWOOD J.V.

Prospect: F-17

Cost Code: 3050

DRILLING RECORD

Drill Type: CP-350

R.L. ..... m. Water Table at ..... m.

Dip: -60° Azm.: 87.5°

Date .....

CO-ORDINATES: 11125 mN. 10125 mE.

HOLE No. FSDC-339

ORIGINAL HELD AT PASADENA, S.A.

EXPLORATION DIVISION

PERCUSSION DRILLING
SAMPLE DATA SHEET

Form 270
(Revised T.86)

SAMPLE NUMBER	DRILLHOLE DEPTH(m) FROM	TO	COLOUR	GLDRCKCDE	ALTERATION	VEIN %	WEATHERING	COMMENT 1.	COMMENT 2.	COMMENT 3.
GBB 07866	0.0	61.0	GNGY	SSL		2		WATER TABLE		PY AS MOD
—— 1 87	61.0	62.0	GNGY	SSL		2		SOME CARBONACEOUS SSL		PY
1 88	62.0	63.0	DGNGY	SSL		1		SOME SPOTTING		PY
1 89	63.0	64.0	YLGY	SSL		1				PY
90	64.0	65.0	YLGY	SSL		<1		SOME SILICEOUS SSL		PY
91	65.0	66.0	YLGN	SSL		<1		SOME SILICEOUS SSL		PY
92	66.0	67.0	YLDGY	SSL		<1		SILIC + CARBON SSL		PY
93	67.0	68.0	DGN	SSL		1		CARBON SPOTTED		PY
94	68.0	69.0	YLDGN	SSL		1		SILIC + CARBON SSL		PY
95	69.0	70.0	YLDGN	SSL		<1		SILIC + CARBON SSL		PY
96	70.0	71.0	GNGY	SSL + SW?		1		SILIC + CARBON		PY
97	71.0	72.0	YLDGN	SSL + SW		2		SILIC + CARBON		PY
98	72.0	73.0	GN	SSL		<1		SILICEOUS SSL		PY
07 99	73.0	74.0	GNGY	SSL		1		SOME SILICEOUS SSL		PY
08 00	74.0	75.0	GN	SSL		3				PY
01	75.0	76.0	GNGY	SSL - SW?		2		SILICEOUS		PY
02	76.0	77.0	DGNGY	SW? - SSL		<1				PY
03	77.0	78.0	LGNGY	SSL + SW?		1		SILICEOUS		PY
04	78.0	79.0	DGNGY	SSL		<1		SOME SILICEOUS SSL		PY
05	79.0	80.0	DGNGY	SSL		<1		SILICEOUS		PY
06	80.0	81.0	DGNGY	SSL		<1		SILICEOUS		PY AS
07	81.0	82.0	DGNGY	SSL		<1		SILICEOUS		PY
08	82.0	83.0	BLGY	SSL		<1		SOME SILICEOUS SSL		PY
09	83.0	84.0	BLGY	SSL		<1		SOME SILICEOUS SSL		PY
10	84.0	85.0	BLGY	SSL		1		CARBONACEOUS		PY
11	85.0	86.0	LBLGY	SW + SSL		<1				PY
12	86.0	87.0	YLGY	SW - SSL		<1		CARBONACEOUS SSL		
13	87.0	88.0	BLGY	SSL		1		CARBONACEOUS		PY
14	88.0	89.0	DBLGY	SSL		2		CARBONACEOUS?		PY
GBB 08 15	89.0	90.0	DBLGY	SSL		1		CARBONACEOUS		PY

SAMPLING RECORD

Material: PERC. CHIP	Depth: 900m	Sampled Logged by: M.GANE
Map Ref:	Laboratory Request No:	Date 4-8-87
LINE No.	FROM	Photo No.
	TO	Bearing

PROJECT

Region: EASTERN
Project: MT. RINGWOOD J.V.
Prospect: F-17
Cost Code: 3950

DRILLING RECORD

Drill Type: CD-350
R.L. ..... m. Water Table at ..... m.
Dip: -60° Azm. 87½°
Date

CO-ORDINATES
11125 mN.
10125 mE.

HOLE No. FSDC-339

ORIGINAL HELD AT PASADENA, S.A.

EXPLORATION DIVISION

PERCUSSION DRILLING
SAMPLE DATA SHEET

Form 270 (Revised 7.88)

SAMPLE NUMBER	DRILLHOLE DEPTH(m) FROM	TO	COLOUR	GLDRCKCDE	ALTERATION	VEIN Q %	WEATHERING	COMMENT 1.	COMMENT 2.	COMMENT 3.
GBB 08016	0.0	1.0	BNGN	SSL	4LM1FE1H	2	6			Q-LM-H
17	1.0	2.0	BNGN	SSL	4LM1FE1H	<1	5			LM-H
18	2.0	3.0	RDBN	SSL	6LM2FE1H	1	8	DRILL FOAM	CONTAM	Q-LM-H
19	3.0	4.0	BNLGY	SSL	4LM2FE1H	1	6			Q-LM-H
20	4.0	5.0	BNRD	SSL	3LM4FE1H	2	6			Q-LM-H
21	5.0	6.0	RDGN	SSL	2LM4FE1H	1	5			Q-LM-H
22	6.0	7.0	BNGN	SSL+SN?	3LM2FE1H	1	5			Q-LM-H
23	7.0	8.0	RDBN	SSL	4LM2FE2H	2	6			Q-LM-H
24	8.0	9.0	RDBN	SSL	3LM3FE2H	1	6			Q-LM-H
25	9.0	10.0	BNGN	SSL	3LM2FE1H	5	5			Q-LM-H
26	10.0	11.0	RDBN	SSL	4LM3FE2H	3	6			Q-LM-H
27	11.0	12.0	BNGN	SSL	3LM3FE1H	20	6			Q-LM-H
28	12.0	13.0	PKBN	SSL	3LM3FE1H	1	6			Q-LM-H
29	13.0	14.0	BNGN	SSL	3LM2FE2H	5	6			Q-LM-H
30	14.0	15.0	LGN	SSL	2LM1FE1H	<1	3	HIGHLY	SILICEOUS	SSL Q-LM-H
31	15.0	16.0	PKGN	SSL	1LM2FE1H	2	3	HIGHLY	SILICEOUS	SSL Q-LM-H
32	16.0	17.0	RDGN	SSL	1LM3FE2H	<1	4	HIGHLY	SILICEOUS	SSL Q-LM-H
33	17.0	18.0	BNGN	SSL+SN?	3LM2FE1H	2	4			Q-LM-H
34	18.0	19.0	BNGN	SSL	3LM3FE1H	2	5			Q-LM-H
35	19.0	20.0	BNGN	SSL	4LM1FE1H	5	5			Q-LM-H
36	20.0	21.0	LBNGN	SSL	2LM1FE1H	10	3	SILICEOUS	SSL	Q-LM-H
37	21.0	22.0	BNGN	SSL	2LM1FE1H	5	3			Q-LM-H
38	22.0	23.0	PKGN	SSL	1LM4FE1H	1	5			Q-LM-H
39	23.0	24.0	RNRD	SSL	2LM4FE1H	<1	6			Q-LM-H
40	24.0	25.0	PKGN	SSL	3LM3FE2H	5	5			Q-LM-H
41	25.0	26.0	BNGN	SSL	3LM1FE1H	2	5			Q-LM-H
42	26.0	27.0	RDBN	SSL	4LM3FE1H	2	6			Q-LM-H
43	27.0	28.0	RDGN	SSL-SN?	3LM4FE2H	3	5			Q-LM-H
44	28.0	29.0	BNGN	SN?+SSL	2LM3FE2H	2	5			Q-LM-H
GBB 08045	29.0	30.0	RDGN	SSL	1LM5FE1H	1	6			Q-LM-H

1	2	3	4	5	6	7	8	9	10	11	12	13	14	15	16	17	18	19	20	30	40	50	60	70

SAMPLING RECORD

Material: PERC. CHIP.	Depth: 80.0m	Sampled Logged by: M CAME
Map Ref:	Laboratory Request No:	Date 3 8 8'
LINE No.	FROM	Photo No. .....
	TO	Bearing .....

PROJECT

Region: EASTERN

Project: MT. RINGWOOD J.V.

Prospect: F-17

Cost Code: 3950

DRILLING RECORD

Drill Type: RD-350

R.L. ..... m. Water Table at ..... m.

Dip: -60° Azm. 87½° (RC)

Date: ✓

CO-ORDINATES: 11100 mN. 10135 mE.

HOLE No. FDDC-340.

ORIGINAL HELD AT PASADENA, S.A.

EXPLORATION DIVISION

PERCUSSION DRILLING
SAMPLE DATA SHEET

Form 270 (Revised 7.88)

SAMPLE NUMBER	DRILLHOLE DEPTH(m) FROM	TO	COLOUR	GLDRCKCDE	ALTERATION	VEIN Q %	WEATHERING	COMMENT 1.	COMMENT 2.	COMMENT 3.
GB8 0846	30.0	31.0	BNGN	SSL	ZLM1FE1H	3	4	HIGHLY SILICEOUS	SSL	Q-LM-H
47	31.0	32.0	GN	SSL	ZLM1FE2H	2	4	HIGHLY SILICEOUS	SSL	Q-LM-H
48	32.0	33.0	RDGN	SSL	ZLM5FE1H	3	5			Q-LM-H
49	33.0	34.0	BNGN	SSL	3LM1FE1H	3	4	SILICEOUS	SSL	Q-LM-H
50	34.0	35.0	BNGN	SSL	2LM2FE1H		3	SILICEOUS	SSL	LM-H
51	35.0	36.0	BNGN	SW? + SSL	2LM1FE1H	L1	3	SILICEOUS	SSL	Q-LM-H
52	36.0	37.0	BNGN	SW+SSL	2LM1FE1H	1	3			Q-LM-H
53	37.0	38.0	BNGN	SW+SSL	2LM 1H		3			LM-H
54	38.0	39.0	BNGN	SSL-SW	3LM 1H		3			H
55	39.0	40.0	BNGN	SSL+SW	3LM 1H	L1	3			Q-H
56	40.0	41.0	BNGN	SSL	3LM 1H	L1	3			Q-LM-H
57	41.0	42.0	BNGN	SSL	4LM 1H	10	4			Q-LM-H
58	42.0	43.0	BNGY	SSL	4LM 1H	4	4	B.O.C.O.		Q-LM-H
59	43.0	44.0	GNGY	SSL	2LM 1H	5	3			Q-LM-H-PY
60	44.0	45.0	GNGY	SSL	1LM	5	2			PY
61	45.0	46.0	GNGY	SSL		5	1	B.O.N.		PY
62	46.0	47.0	GNGY	SSL		7				PY
63	47.0	48.0	GNGY	SSL		2		SPOTTED SSL?		PY
64	48.0	49.0	GNGY	SSL		3		SPOTTED SSL?		PY
65	49.0	50.0	GNGY	SSL		1				PY
66	50.0	51.0	GNGM	SSL		2		CARBONACEOUS SSL?		PY AS WEAK
67	51.0	52.0	GNGY	SSL		1		CARBONACEOUS SSL?		PY
68	52.0	53.0	GNGY	SSL		1		SILICEOUS SSL		PY
69	53.0	54.0	GNGY	SSL		3		SILICEOUS SSL		PY AS MOD
70	54.0	55.0	GNGY	SSL		5		SILICEOUS SSL		PY AS WEAK
71	55.0	56.0	GNGY	SSL		2		HIGHLY SILICEOUS	SSL	PY
72	56.0	57.0	GNGY	SSL		1		HIGHLY SILICEOUS	SSL	PY
73	57.0	58.0	OLGN	SSL		L1		HIGHLY SILICEOUS	SSL	PY
74	58.0	59.0	OLGNGY	SSL		1		SILICEOUS CARBON	SSL	PY
GB8 0875	59.0	60.0	OLGN	SSL				HIGHLY SILICEOUS	SSL	PY

SAMPLING RECORD

Material: PERC. CHIP	Depth: 60.0 m	Sampled Logged by: M. LINE
Map Ref:	Laboratory Request No:	Date 3 8 91
LINE No.	FROM	Photo No. .....
	TO	Bearing .....

PROJECT

Region: EASTERN
Project: MT. RINGWOOD J.V.
Prospect: E-17
Cost Code: 3950

DRILLING RECORD

Drill Type: GD-350
R.L. ..... m. Water Table at ..... m.
Dip: -60° Azm. 87½°
Date .....

CO-ORDINATES
11100 mN.
10135 mE.

HOLE No. FSDC-340.

ORIGINAL HELD AT PASADENA, S.A.

EXPLORATION DIVISION

PERCUSSION DRILLING
SAMPLE DATA SHEET

Form 270
(Revised 7.88)

SAMPLE NUMBER	DRILLHOLE DEPTH(m) FROM	TO	COLOUR	GLDRCKCDE	ALTERATION	VEIN %	WEATHERING	COMMENT 1.	COMMENT 2.	COMMENT 3.
GB8 08760	60.0	61.0	GNGY	SSL		1		SILICEOUS		PY
77	61.0	62.0	GNGY	SSL		2		SILICEOUS		PY
78	62.0	63.0	GNGY	SSL		<1		SILICEOUS & CARBON.		PY
79	63.0	64.0	GNGY	SSL		1		SILICEOUS & CARBON.		PY
80	64.0	65.0	LGN	SSL		2		SOME SILICEOUS	SSL	PY
81	65.0	66.0	LGN	SSL		2		SOME SILICEOUS	SSL	PY
82	66.0	67.0	LGN	SSL		2		SILICEOUS	SSL	PY
83	67.0	68.0	LGN	SSL		2				PY
84	68.0	69.0	OYLGY	SSL		1				PY
85	69.0	70.0	LGNGY	SSL		<1				PY
86	70.0	71.0	LGN	SSL		3		SOME SILICEOUS	SSL	PY
87	71.0	72.0	BLGY	SSL		5		CARBONACEOUS?		PY
88	72.0	73.0	GNGY	SSL		<1		CARBON? + SILICIC	SSL	PY
89	73.0	74.0	LGN	SSL		1		SILICEOUS	SSL	PY
90	74.0	75.0	GN[illegible]	SSL + SWF		<1		SILICEOUS	SSL	PY
91	75.0	76.0	GNGY	SWF - SSL				CARBONACEOUS	SSL	PY
92	76.0	77.0	DGY	SSL		2		CARBONACEOUS		PY
93	77.0	78.0	DGY	SSL		<1		CARBONACEOUS		PY
94	78.0	79.0	DGY	SSL - SWF		3		CARBONACEOUS		PY
GB8 08955	79.0	80.0	DGY	SSL		5		CARBONACEOUS		PY, AS MOD

SAMPLING RECORD

Material: PERC. CHIP	Depth: 80.0m	Sampled Logged by: M.G.A.E.
Map Ref:	Laboratory Request No:	Date 3.8.81
LINE No.	FROM	Photo No.
	TO	Bearing

PROJECT

Region: EASTERN
Project: MT. RINGWOOD J.V.
Prospect: F-17
Cost Code: 3950

DRILLING RECORD

Drill Type: G.D.-350
R.L. ..... m. Water Table at ..... m.
Dip: -60° Azm. 87½°
Date

CO-ORDINATES
11100 mN.
10135 mE.

HOLE No. FSDC-340

ORIGINAL HELD AT PASADENA, S.A.

EXPLORATION DIVISION

PERCUSSION DRILLING
SAMPLE DATA SHEET

Form 270 (Revised 7.86)

SAMPLE NUMBER	DRILLHOLE DEPTH (m) FROM	TO	COLOUR	GLDRCKCDE	ALTERATION	VEIN %	WEATHERING	COMMENT 1.	COMMENT 2.	COMMENT 3.
GB8 17001	0.0	1.0	BRED	NSA	3LM4FE2H	1	8			Q-LM-H
02	1.0	2.0	BDGY	NSA-SSL	3LM3FE1H		7			LM-H
03	2.0	3.0	BNGY	SSL	2LM1FE1H	1	5			Q-LM-H
04	3.0	4.0	BNDGY	SSL	3LM1FE1H		4	BOCO		LM-H
05	4.0	5.0	BNDGY	SSL+SW	3LM1FE1H	2	4			Q-LM-H
06	5.0	6.0	BNGY	SSL+SW	4LM1FE1H	<1	5			Q-LM-H
07	6.0	7.0	BNGY	SSL	4LM2FE1H	1	5			Q-LM-H
08	7.0	8.0	BNGY	SSL	4LM1FE1H	1	4			LM-H
09	8.0	9.0	BNGY	SSL	4LM1FE1H		4			Q-LM-H
10	9.0	10.0	BAGY	SSL	3LM1FE1H	<1	4			Q-LM-H
11	10.0	11.0	BNGY	SSL	3LM2FE1H	1	4			Q-LM-H
12	11.0	12.0	BNGY	SSL	3LM2FE1H	<1	4			Q-LM-H
13	12.0	13.0	BNGY	SSL+TFSW	3LM2FE1H	1	4			Q-LM-H
14	13.0	14.0	BNGY	SSL+TFSW	2LM1FE1H	1	3	SSL+TUFFACEOUS	WACKE	Q-LM-H
15	14.0	15.0	BNGY	SSL	2LM1FE2H	<1	4	SSL+TUFFACEOUS	WACKE	LM-H
16	15.0	16.0	BNGY	SSL+SW	2LM1FE2H		4			LM-H
17	16.0	17.0	BNGY	SW-SSL	2LM1FE1H		3			Q-LM-H
18	17.0	18.0	BNGY	SSL	2LM2FE1H	<1	3			PY-LM-H
19	18.0	19.0	BNGY	SSL	2LM1FE1H		3			Q-LM-H-PY
20	19.0	20.0	BNGY	SSL	3LM1FE1H	<1	4			Q-LM-H
21	20.0	21.0	BNGY	SSL	2LM 1H	<1	2			LM-H-PY?
22	21.0	22.0	BNGY	SSL	2LM 1H		2			LM-H
23	22.0	23.0	BNGY	SSL	2LM 1H		2			LM-H
24	23.0	24.0	BNGY	SSL	1LM 1H		1			LM
25	24.0	25.0	BNGY	SSL	1LM		1			LM
26	25.0	26.0	BNGY	SSL-SW	1LM	<1	1	TUFFACEOUS	WACKE	LM-PY
27	26.0	27.0	BNGY	SW+SSL	1LM		1	TUFFACEOUS	WACKE	LM-PY
28	27.0	28.0	BLGY	SSL-SW	1LM		1	BOW		LM-PY
29	28.0	29.0	BLGY	SSL		<1				PY
GB8 17029	29.0	30.0	DBLGM	SSL						

1 2 3 4 5 6 7 8 9 10 11 12 13 14 15 16 17 18 19 20

SAMPLING RECORD

Material: PERC. CHIP.	Depth: 1000m	Sampled Logged by: M GAGE
Map Ref:	Laboratory Request No:	Date: 4 6 87
LINE No.	FROM ..... TO	Photo No. ..... Bearing .....

PROJECT

Region: EASTERN
Project: MT. RINGWOOD J.V.
Prospect: QUEST: FAR STH
Cost Code: 6975

DRILLING RECORD

Drill Type: T-3
R.L. ..... m. Water Table at ..... m
Dip: -60° Azm. 87 (No)
Date: .....

CO-ORDINATES
11000 mN.
11700 mE.

HOLE No. FSDC-341

ORIGINAL HELD AT PASADENA, S.A.

EXPLORATION DIVISION

PERCUSSION DRILLING
SAMPLE DATA SHEET

Form 270 (Revised 7.88)

SAMPLE NUMBER	DRILLHOLE DEPTH (m) FROM	TO	COLOUR	GLDRCKCDE	ALTERATION	VEIN %	WEATHERING	COMMENT 1.	COMMENT 2.	COMMENT 3.
GBB 17390	30	31	BLGY	SSL				CONTAM 1%		PY
17391	31	32	BLGY	SSL						PY
17392	32	33	BLGY	SSL		<1				PY
17393	33	34	BLGY	SSL		<1		CONTAM <1%		PY
17394	34	35	BLGY	SSL		<1		CONTAM <1%		PY
17395	35	36	DBLGY	SSL		1		CONTAM <1%		PY
17396	36	37	DBLGY	SSL + SW?		<1		CONTAM 1%		PY
17397	37	38	DBLGY	SSL		<1				PY
17398	38	39	DBLGY	SSL				CONTAM <1% (VERY MINOR)		PY
17399	39	40	BLGY	SSL		<1				PY
17400	40	41	BLGY	SW - SSL		<1		PY DISS IN SW (TUFF)		PY
17401	41	42	BLGY	SSL - SW						PY
17402	42	43	DBLGY	SSL						PY
17403	43	44	DBLGY	SSL - SW?						PY
17404	44	45	DBLGY	SSL		<1				PY
17405	45	46	BLGY	SW + SSL				CONT AM <1%		PY
17406	46	47	BLGY	SSL + SW		<1				PY
17407	47	48	BLGY	SW - SSL		2		CONTAM 1% QTZ 1-2%		PY
17408	48	49	DBLGY	SSL		<1		[illegible] BRECCIA IN SWACKE		PY
17409	49	50	DBLGY	SSL		2				PY
17410	50	51	DBLGY	SSL		5				PY
17411	51	52	DBLGY	SSL		1				PY
17412	52	53	DBLGY	SSL		1		CONT AM <1%		PY
17413	53	54	BLGY	SSL		<1		CONT AM <1%		PY
17414	54	55	DBLGY	SSL		<1		CONT AM <1%		PY
17415	55	56	DBLGY	SSL + SW		<1				PY
17416	56	57	DBLGY	SSL		1				PY
17417	57	58	DBLGY	SSL		<1				PY
17418	58	59	DBLGY	SSL		<1		CONT AM <1%		PY
17419	59	60	BLGY	SSL		<1		CONT AM <1%		PY
GBB 17420	59	60	BLGY	SSL		<1				PY

MISSING ENG.

SAMPLING RECORD

Material: PERC. CHIP	Depth: 100.0 m	Sampled Logged by: M. CLENE
Map Ref:	Laboratory Request No:	Date 4 8 81
LINE No.	FROM	Photo No. .....
	TO	Bearing .....

PROJECT

Region EASTERN

Project MT. RINGWOOD J.V.

Prospect QUEST FAR STH

Cost Code 6975

DRILLING RECORD

Drill Type T-3

R.L. ..... m. Water Table at ..... m.

Dip -60° Azm. 87°

Date .....

CO-ORDINATES

11000 mN.

11700 mE.

HOLE No. FSDC-341

ORIGINAL HELD AT PASADENA, S.A.

EXPLORATION DIVISION

PERCUSSION DRILLING
SAMPLE DATA SHEET

Form 270 (Revised 7.88)

SAMPLE NUMBER	DRILLHOLE DEPTH(m) FROM	TO	COLOUR	GLDRCKCDE	ALTERATION	VEIN %	WEATHERING	COMMENT 1.	COMMENT 2.	COMMENT 3.
GBB 17700	60.0	61.0	DBLGY	SSL		<1		CONTAM<1%		PY
71	61.0	62.0	DBLGY	SSL		2		VNQTZ 1-2%		PY
72	62.0	63.0	BLGY	SSL-SSW?		2		CONTAM<1%		PY
73	63.0	64.0	BLGY	SSL-SW?		<1				PY
74	64.0	65.0	BLGY	SSL		<1		CONTAM<1%		PY
75	65.0	66.0	DBLGY	SW?		1		CARBONACEOUS? IN DARK		PY
76	66.0	67.0	DBLGY	SSL		<1				PY
77	67.0	68.0	BLGY	SSL		<1		CONTAM<1%		
78	68.0	69.0	BLGY	SSL		<1				
79	69.0	70.0	BLGY	SSL		<1				PY
80	70.0	71.0	DBLGY	SSL		<1				
81	71.0	72.0	DBLGY	SSL		<1				PY
82	72.0	73.0	DBLGY	SSL+SW?		1		SILICEOUS		PY
83	73.0	74.0	DBLGY	SW?+SSL				SUFFACEOUS SW?		PY
84	74.0	75.0	DBLGY	SSL		1				PY
85	75.0	76.0	DBLGY	SSL		<1				PY
86	76.0	77.0	DBLGY	SSL		<1				PY
87	77.0	78.0	BLGY	SSL+SW?		<1		CONTAM<1%		
88	78.0	79.0	BLGY	SW+SSL		<1		SUFFACEOUS SW		PY
89	79.0	80.0	DBLGY	SSL		<1				PY
90	80.0	81.0	BLGY	SSL-SW				SUFFACEOUS? SW		
91	81.0	82.0	DBLGY	SW-SSL		<1				
92	82.0	83.0	DBLGY	SSL+SW	1 LIM					
93	83.0	84.0	BLGY	SW-SSL		<1				PY
94	84.0	85.0	BLGY	SSL-SW?						
95	85.0	86.0	BLGY	SSL+SW?		<1				PY
96	86.0	87.0	DBLGY	SSL		<1				PY
97	87.0	88.0	DBLGY	SSL	1 LIM	<1				PY
98	88.0	89.0	DBLGY	SSL-SW?		<1				PY
GBB 17999	89.0	90.0	DBLGY	SSL+SW		<1				PY

SAMPLING RECORD		
Material: PERC. CHIP	Depth: 100.0 m	Sampled Logged by: M G Arc
Map Ref:	Laboratory Request No:	Date [illegible] 1 89
LINE No.	FROM	Photo No. .....
	TO	Bearing .....

PROJECT	
Region	EASTERN
Project	MT. RINGWOOD J.V.
Prospect	QUEST FAR STH
Cost Code	6075

DRILLING RECORD		
Drill Type	T-3	CO-ORDINATES
R.L. ..... m. Water Table at ..... m.		11,000 mN.
Dip -60° Azm. 87°		11,700 mE.
Date		HOLE No. FSDC-341

ORIGINAL HELD AT PASADENA, S.A.

EXPLORATION DIVISION

PERCUSSION DRILLING
SAMPLE DATA SHEET

Form 270 (Revised 7.88)

SAMPLE NUMBER	DRILLHOLE DEPTH(m) FROM	TO	COLOUR	GLDRCKCDE	ALTERATION	VEIN %	WEATHERING	COMMENT 1.	COMMENT 2.	COMMENT 3.
GBB 18001	0.0	91.0	BLGY	SSL		<1				
01	91.0	92.0	BLGY	SW+SSL		1				
02	92.0	93.0	DBLGY	=SL+SW?		<1		CONTAM OUTSIDE		PY
03	93.0	94.0	DBLGY	SSL	LCM?	1				PY
04	94.0	95.0	DBLGY	SSL+SW		<1				PY
05	95.0	96.0	BLGY	SSL		<1		SILICEOUS		
06	96.0	97.0	BLGY	SSL		<1		SILICEOUS		PY
07	97.0	98.0	BLGY	SSL	LCM?	<1		SILICEOUS		
08	98.0	99.0	BLGY	SSL		<1		SILICEOUS		
GBB 18099	99.0	100.0	DBLGY	SSL+SW?		<1		SOME SILICEOUS SSL		PY

1 2 3 4 5 6 7 8 9 10 11 12 13 14 15 16 17 18 19 20 30 40 50 60 70

SAMPLING RECORD

Material: PERC. CHIP	Depth: 100.0 m	Sampled Logged by: M GANE
Map Ref:	Laboratory Request No:	Date 5 8 89
LINE No.	FROM	Photo No. .....
	TO	Bearing .....

PROJECT

Region EASTERN

Project. MT. RINGWOOD J.V.

Prospect. QUEST. FAR STH

Cost Code G975

DRILLING RECORD

Drill Type TB

R.L. ..... m. Water Table at ..... m.

Dip -60° Azm. 87°

Date .....

CO-ORDINATES 11000 mN. 11700 mE.

HOLE No. FDC-341

ORIGINAL HELD AT PASADENA, S.A.

FIT RIDGE PROSPECT

HOLE NO.	SAMPLE NO.	DEPTH FROM	DEPTH TO	AU g/t
FSDC309	DA566573	0.00	1.00	0.040
FSDC309	DA566574	1.00	2.00	0.070
FSDC309	DA566575	2.00	3.00	0.120
FSDC309	DA566576	3.00	4.00	0.040
FSDC309	DA566577	4.00	5.00	0.310
FSDC309	DA566578	5.00	6.00	0.040
FSDC309	DA566579	6.00	7.00	0.080
FSDC309	DA566580	7.00	8.00	0.030
FSDC309	DA566581	8.00	9.00	0.090
FSDC309	DA566582	9.00	10.00	0.100
FSDC309	DA566583	10.00	11.00	0.050
FSDC309	DA566584	11.00	12.00	0.020
FSDC309	DA566585	12.00	13.00	0.030
FSDC309	DA566586	13.00	14.00	0.050
FSDC309	DA566587	14.00	15.00	0.110
FSDC309	DA566588	15.00	16.00	0.160
FSDC309	DA566589	16.00	17.00	0.150
FSDC309	DA566590	17.00	18.00	0.460
FSDC309	DA566591	18.00	19.00	0.340
FSDC309	DA566592	19.00	20.00	0.040
FSDC309	DA566593	20.00	21.00	0.020
FSDC309	DA566594	21.00	22.00	0.070
FSDC309	DA566595	22.00	23.00	0.020
FSDC309	DA566596	23.00	24.00	0.020
FSDC309	DA566597	24.00	25.00	0.030
FSDC309	DA566598	25.00	26.00	0.110
FSDC309	DA566599	26.00	27.00	0.060
FSDC309	DA566600	27.00	28.00	0.340
FSDC309	DA566601	28.00	29.00	0.130
FSDC309	DA566602	29.00	30.00	0.120
FSDC309	DA566603	30.00	31.00	0.020
FSDC309	DA566604	31.00	32.00	0.680
FSDC309	DA566605	32.00	33.00	0.320
FSDC309	DA566606	33.00	34.00	0.400
FSDC309	DA566607	34.00	35.00	0.130
FSDC309	DA566608	35.00	36.00	0.220
FSDC309	DA566609	36.00	37.00	0.120
FSDC309	DA566610	37.00	38.00	0.130
FSDC309	DA566611	38.00	39.00	0.070
FSDC309	DA566612	39.00	40.00	0.250
FSDC309	DA566613	40.00	41.00	0.280
FSDC309	DA566614	41.00	42.00	0.240
FSDC309	DA566615	42.00	43.00	0.140
FSDC309	DA566616	43.00	44.00	0.170
FSDC309	DA566617	44.00	45.00	0.080
FSDC309	DA566618	45.00	46.00	0.330
FSDC309	DA566619	46.00	47.00	0.690
FSDC309	DA566620	47.00	48.00	0.990
FSDC309	DA566621	48.00	49.00	0.330
FSDC309	DA566622	49.00	50.00	0.190
FSDC309	DA566623	50.00	51.00	0.460
FSDC309	DA566624	51.00	52.00	0.210
FSDC309	DA566625	52.00	53.00	0.070
FSDC309	DA566626	53.00	54.00	0.090
FSDC309	DA566627	54.00	55.00	0.740
FSDC309	DA566628	55.00	56.00	0.130
FSDC309	DA566629	56.00	57.00	0.590
FSDC309	DA566630	57.00	58.00	0.930
FSDC309	DA566631	58.00	59.00	1.070
FSDC309	DA566632	59.00	60.00	0.310
FSDC309	DA566633	60.00	61.00	0.190
FSDC309	DA566634	61.00	62.00	0.160
FSDC309	DA566635	62.00	63.00	0.330
FSDC309	DA566636	63.00	64.00	0.420
FSDC309	DA566637	64.00	65.00	0.140
FSDC309	DA566638	65.00	66.00	0.100
FSDC309	DA566639	66.00	67.00	0.190
FSDC309	DA566640	67.00	68.00	0.450
FSDC309	DA566641	68.00	69.00	0.180
FSDC309	DA566642	69.00	70.00	0.200
FSDC309	DA566643	70.00	71.00	0.070
FSDC309	DA566644	71.00	72.00	0.050
FSDC310	DA566645	0.00	1.00	0.100
FSDC310	DA566646	1.00	2.00	0.240
FSDC310	DA566647	2.00	3.00	0.370
FSDC310	DA566648	3.00	4.00	0.060
FSDC310	DA566649	4.00	5.00	0.040
FSDC310	DA566650	5.00	6.00	0.030
FSDC310	DA566651	6.00	7.00	0.040
FSDC310	DA566652	7.00	8.00	0.040
FSDC310	DA566653	8.00	9.00	0.070
FSDC310	DA566654	9.00	10.00	0.100
FSDC310	DA566655	10.00	11.00	0.070
FSDC310	DA566656	11.00	12.00	0.030
FSDC310	DA566657	12.00	13.00	0.240
FSDC310	DA566658	13.00	14.00	0.410
FSDC310	DA566659	14.00	15.00	0.090
FSDC310	DA566660	15.00	16.00	0.030
FSDC310	DA566661	16.00	17.00	0.040
FSDC310	DA566662	17.00	18.00	0.020
FSDC310	DA566663	18.00	19.00	0.050
FSDC310	DA566664	19.00	20.00	0.040
FSDC310	DA566665	20.00	21.00	0.020
FSDC310	DA566666	21.00	22.00	0.020
FSDC310	DA566667	22.00	23.00	0.030
FSDC310	DA566668	23.00	24.00	1.330
FSDC310	DA566669	24.00	25.00	1.020
FSDC310	DA566670	25.00	26.00	0.260
FSDC310	DA566671	26.00	27.00	0.360
FSDC310	DA566672	27.00	28.00	0.100
FSDC310	DA566673	28.00	29.00	0.030
FSDC310	DA566674	29.00	30.00	0.030
FSDC310	DA566675	30.00	31.00	0.020
FSDC310	DA566676	31.00	32.00	0.040
FSDC310	DA566677	32.00	33.00	0.030
FSDC310	DA566678	33.00	34.00	0.080
FSDC310	DA566679	34.00	35.00	0.030
FSDC310	DA566680	35.00	36.00	0.260
FSDC310	DA566681	36.00	37.00	0.100
FSDC310	DA566682	37.00	38.00	0.030
FSDC310	DA566683	38.00	39.00	0.020
FSDC310	DA566684	39.00	40.00	0.040
FSDC310	DA566685	40.00	41.00	0.130
FSDC310	DA566686	41.00	42.00	0.040
FSDC310	DA566687	42.00	43.00	0.060
FSDC310	DA566688	43.00	44.00	0.020
FSDC310	DA566689	44.00	45.00	0.750

FSDC310	DA566690	45.00	46.00	0.360
FSDC310	DA566691	46.00	47.00	0.060
FSDC310	DA566692	47.00	[illegible]	0.020
FSDC310	DA566693	48.00	49.00	0.020
FSDC310	DA566694	49.00	50.00	0.020
FSDC310	DA566695	50.00	51.00	0.940
FSDC310	DA566696	51.00	52.00	0.140
FSDC310	DA566697	52.00	53.00	0.030
FSDC310	DA566698	53.00	54.00	0.140
FSDC310	DA566699	54.00	55.00	0.440
FSDC310	DA566700	55.00	56.00	0.040
FSDC310	DA566701	56.00	57.00	0.050
FSDC310	DA566702	57.00	58.00	0.480
FSDC310	DA566703	58.00	59.00	0.150
FSDC310	DA566704	59.00	60.00	0.070
FSDC310	DA566705	60.00	61.00	0.050
FSDC310	DA566706	61.00	62.00	0.380
FSDC310	DA566707	62.00	63.00	0.170
FSDC310	DA566708	63.00	64.00	0.170
FSDC310	DA566709	64.00	65.00	0.150
FSDC310	DA566710	65.00	66.00	0.040
FSDC310	DA566711	66.00	67.00	0.140
FSDC310	DA566712	67.00	68.00	0.110
FSDC310	DA566713	68.00	69.00	0.210
FSDC310	DA566714	69.00	70.00	0.320
FSDC310	DA566715	70.00	71.00	0.100
FSDC310	DA566716	71.00	72.00	0.350
FSDC310	DA566717	72.00	73.00	1.710
FSDC311	DA566718	0.00	1.00	0.170
FSDC311	DA566719	1.00	2.00	0.110
FSDC311	DA566720	2.00	3.00	0.020
FSDC311	DA566721	3.00	4.00	0.020
FSDC311	DA566722	4.00	5.00	0.020
FSDC311	DA566723	5.00	6.00	0.020
FSDC311	DA566724	6.00	7.00	0.020
FSDC311	DA566725	7.00	8.00	0.530
FSDC311	DA566726	8.00	9.00	0.080
FSDC311	DA566727	9.00	10.00	0.030
FSDC311	DA566728	10.00	11.00	0.19[illegible]
FSDC311	DA566729	11.00	12.00	0.050
FSDC311	DA566730	12.00	13.00	0.020
FSDC311	DA566731	13.00	14.00	0.020
FSDC311	DA566732	14.00	15.00	0.020
FSDC311	DA566733	15.00	16.00	0.050
FSDC311	DA566734	16.00	17.00	0.020
FSDC311	DA566735	17.00	18.00	0.160
FSDC311	DA566736	18.00	19.00	0.220
FSDC311	DA566737	19.00	20.00	0.280
FSDC311	DA566738	20.00	21.00	0.070
FSDC311	DA566739	21.00	22.00	0.280
FSDC311	DA566740	22.00	23.00	0.100
FSDC311	DA566741	23.00	24.00	0.040
FSDC311	DA566742	24.00	25.00	0.030
FSDC311	DA566743	25.00	26.00	0.110
FSDC311	DA566744	26.00	27.00	0.060
FSDC311	DA566745	27.00	28.00	0.200
FSDC311	DA566746	28.00	29.00	0.020
FSDC311	DA566747	29.00	30.00	0.100
FSDC311	DA566748	30.00	31.00	0.040
FSDC311	DA566749	31.00	32.00	0.160
FSDC311	DA566750	32.00	33.00	0.130
FSDC311	DA566751	33.00	34.00	0.160
FSDC311	DA566752	34.00	35.00	0.030
FSDC311	DA566753	35.00	36.00	0.270
FSDC311	DA566754	36.00	37.00	0.250
FSDC311	DA566755	37.00	38.00	0.220
FSDC311	DA566756	38.00	39.00	0.040
FSDC311	DA566757	39.00	40.00	0.120
FSDC311	DA566758	40.00	41.00	0.130
FSDC311	DA566759	41.00	42.00	0.030
FSDC311	DA566760	42.00	43.00	0.020
FSDC311	DA566761	43.00	44.00	0.080
FSDC311	DA566762	44.00	45.00	0.160
FSDC311	DA566763	45.00	46.00	0.480
FSDC311	DA566764	46.00	47.00	0.650
FSDC311	DA566765	47.00	48.00	0.170
FSDC311	DA566766	48.00	49.00	0.080
FSDC311	DA566767	49.00	50.00	1.300
FSDC311	DA566768	50.00	51.00	0.530
FSDC311	DA566769	51.00	52.00	0.750
FSDC311	DA566770	52.00	53.00	0.150
FSDC311	DA566771	53.00	54.00	0.080
FSDC311	DA566772	54.00	55.00	0.080
FSDC311	DA566773	55.00	56.00	0.890
FSDC311	DA566774	56.00	57.00	0.090
FSDC311	DA566775	57.00	58.00	1.430
FSDC311	DA566776	58.00	59.00	0.320
FSDC311	DA566777	59.00	60.00	0.160
FSDC311	DA566778	60.00	61.00	1.210
FSDC311	DA566779	61.00	62.00	0.830
FSDC311	DA566780	62.00	63.00	1.170
FSDC311	DA566781	63.00	64.00	0.860
FSDC311	DA566782	64.00	65.00	0.380
FSDC311	DA566783	65.00	66.00	1.930
FSDC311	DA566784	66.00	67.00	0.570
FSDC311	DA566785	67.00	68.00	3.820
FSDC311	DA566786	68.00	69.00	1.890
FSDC311	DA566787	69.00	70.00	1.710
FSDC311	DA566788	70.00	71.00	1.790
FSDC311	DA566789	71.00	72.00	0.970
FSDC312	DA566790	0.00	1.00	0.090
FSDC312	DA566791	1.00	2.00	0.350
FSDC312	DA566792	2.00	3.00	0.470
FSDC312	DA566793	3.00	4.00	0.270
FSDC312	DA566794	4.00	5.00	0.110
FSDC312	DA566795	5.00	6.00	0.070
FSDC312	DA566796	6.00	7.00	0.120
FSDC312	DA566797	7.00	8.00	0.270
FSDC312	DA566798	8.00	9.00	0.160
FSDC312	DA566799	9.00	10.00	0.110
FSDC312	DA566800	10.00	11.00	0.080
FSDC312	DA566801	11.00	12.00	0.380
FSDC312	DA566802	12.00	13.00	0.410
FSDC312	DA566803	13.00	14.00	0.490
FSDC312	DA566804	14.00	15.00	0.020
FSDC312	DA566805	15.00	16.00	0.030
FSDC312	DA566806	16.00	17.00	0.210
FSDC312	DA566807	17.00	18.00	0.720
FSDC312	DA566808	18.00	19.00	0.200
FSDC312	DA566809	19.00	20.00	0.940

FSDC312	DA566810	20.00	21.00	0.140
FSDC312	DA566811	21.00	22.00	0.020
FSDC312	DA566812	22.00	23.00	0.650
FSDC312	DA566813	23.00	24.00	0.090
FSDC312	DA566814	24.00	25.00	0.190
FSDC312	DA566815	25.00	26.00	0.060
FSDC312	DA566816	26.00	27.00	0.420
FSDC312	DA566817	27.00	28.00	0.470
FSDC312	DA566818	28.00	29.00	0.060
FSDC312	DA566819	29.00	30.00	0.270
FSDC312	DA566820	30.00	31.00	0.410
FSDC312	DA566821	31.00	32.00	0.770
FSDC312	DA566822	32.00	33.00	0.190
FSDC312	DA566823	33.00	34.00	0.210
FSDC312	DA566824	34.00	35.00	0.240
FSDC312	DA566825	35.00	36.00	0.460
FSDC312	DA566826	36.00	37.00	0.570
FSDC312	DA566827	37.00	38.00	0.960
FSDC312	DA566828	38.00	39.00	1.050
FSDC312	DA566829	39.00	40.00	0.260
FSDC312	DA566830	40.00	41.00	0.520
FSDC312	DA566831	41.00	42.00	4.090
FSDC312	DA566832	42.00	43.00	3.430
FSDC312	DA566833	43.00	44.00	0.960
FSDC312	DA566834	44.00	45.00	1.520
FSDC312	DA566835	45.00	46.00	0.340
FSDC312	DA566836	46.00	47.00	0.850
FSDC312	DA566837	47.00	48.00	4.000
FSDC312	DA566838	48.00	49.00	0.430
FSDC312	DA566839	49.00	50.00	0.140
FSDC312	DA566840	50.00	51.00	0.170
FSDC312	DA566841	51.00	52.00	0.280
FSDC312	DA566842	52.00	53.00	0.990
FSDC312	DA566843	53.00	54.00	0.510
FSDC312	DA566844	54.00	55.00	0.050
FSDC312	DA566845	55.00	56.00	0.040
FSDC312	DA566846	56.00	57.00	0.040
FSDC312	DA566847	57.00	58.00	0.040
FSDC312	DA566848	58.00	59.00	0.210
FSDC312	DA566849	59.00	60.00	0.140
FSDC312	DA566850	60.00	61.00	0.050
FSDC312	DA566851	61.00	62.00	0.120
FSDC312	DA566852	62.00	63.00	0.110
FSDC312	DA566853	63.00	64.00	0.090
FSDC312	DA566854	64.00	65.00	0.050
FSDC312	DA566855	65.00	66.00	0.100
FSDC312	DA566856	66.00	67.00	0.400
FSDC312	DA566857	67.00	68.00	0.190
FSDC312	DA566858	68.00	69.00	3.190
FSDC312	DA566859	69.00	70.00	0.070
FSDC312	DA566860	70.00	71.00	0.800
FSDC312	DA566861	71.00	72.00	0.270
FSDC312	DA566862	72.00	73.00	0.300
FSDC313	DA566863	0.00	1.00	0.480
FSDC313	DA566864	1.00	2.00	1.930
FSDC313	DA566865	2.00	3.00	2.560
FSDC313	DA566866	3.00	4.00	1.200
FSDC313	DA566867	4.00	5.00	0.260
FSDC313	DA566868	5.00	6.00	0.100
FSDC313	DA566869	6.00	7.00	0.090
FSDC313	DA566870	7.00	8.00	0.770
FSDC313	DA566871	8.00	9.00	0.290
FSDC313	DA566872	9.00	10.00	0.190
FSDC313	DA566873	10.00	11.00	1.190
FSDC313	DA566874	11.00	12.00	0.130
FSDC313	DA566875	12.00	13.00	0.520
FSDC313	DA566876	13.00	14.00	0.160
FSDC313	DA566877	14.00	15.00	0.590
FSDC313	DA566878	15.00	16.00	1.870
FSDC313	DA566879	16.00	17.00	0.370
FSDC313	DA566880	17.00	18.00	1.680
FSDC313	DA566881	18.00	19.00	0.200
FSDC313	DA566882	19.00	20.00	0.150
FSDC313	DA566883	20.00	21.00	0.550
FSDC313	DA566884	21.00	22.00	0.180
FSDC313	DA566885	22.00	23.00	0.180
FSDC313	DA566886	23.00	24.00	0.540
FSDC313	DA566887	24.00	25.00	0.030
FSDC313	DA566888	25.00	26.00	0.320
FSDC313	DA566889	26.00	27.00	0.060
FSDC313	DA566890	27.00	28.00	0.040
FSDC313	DA566891	28.00	29.00	0.420
FSDC313	DA566892	29.00	30.00	0.360
FSDC313	DA566893	30.00	31.00	0.110
FSDC313	DA566894	31.00	32.00	0.060
FSDC313	DA566895	32.00	33.00	0.110
FSDC313	DA566896	33.00	34.00	0.600
FSDC313	DA566897	34.00	35.00	0.050
FSDC313	DA566898	35.00	36.00	0.020
FSDC313	DA566899	36.00	37.00	0.100
FSDC313	DA566900	37.00	38.00	1.820
FSDC313	DA566901	38.00	39.00	0.950
FSDC313	DA566902	39.00	40.00	0.080
FSDC313	DA566903	40.00	41.00	0.130
FSDC313	DA566904	41.00	42.00	0.330
FSDC313	DA566905	42.00	43.00	0.630
FSDC313	DA566906	43.00	44.00	0.110
FSDC313	DA566907	44.00	45.00	0.120
FSDC313	DA566908	45.00	46.00	0.180
FSDC313	DA566909	46.00	47.00	0.050
FSDC313	DA566910	47.00	48.00	0.050
FSDC313	DA566911	48.00	49.00	0.050
FSDC313	DA566912	49.00	50.00	0.090
FSDC313	DA566913	50.00	51.00	0.070
FSDC313	DA566914	51.00	52.00	0.270
FSDC313	DA566915	52.00	53.00	0.620
FSDC313	DA566916	53.00	54.00	0.400
FSDC313	DA566917	54.00	55.00	0.060
FSDC313	DA566918	55.00	56.00	0.060
FSDC313	DA566919	56.00	57.00	0.040
FSDC313	DA566920	57.00	58.00	0.050
FSDC313	DA566921	58.00	59.00	0.040
FSDC313	DA566922	59.00	60.00	0.350
FSDC313	DA566923	60.00	61.00	0.110
FSDC313	DA566924	61.00	62.00	0.020
FSDC313	DA566925	62.00	63.00	0.360
FSDC313	DA566926	63.00	64.00	0.050
FSDC313	DA566927	64.00	65.00	0.040
FSDC313	DA566928	65.00	66.00	0.120
FSDC313	DA566929	66.00	67.00	0.090

FSDC313	DA566930	67.00	68.00	0.040	
FSDC313	DA566931	68.00	69.00	0.060	
FSDC313	DA566932	69.00	70.00	0.290	0.000
FSDC313	DA566933	70.00	71.00	0.020	
FSDC313	DA566934	71.00	72.00	0.020	
FSDC313	DA566935	72.00	73.00	0.020	
FSDC314	DA566936	0.00	1.00	0.440	
FSDC314	DA566937	1.00	2.00	0.060	
FSDC314	DA566938	2.00	3.00	0.060	
FSDC314	DA566939	3.00	4.00	0.140	
FSDC314	DA566940	4.00	5.00	0.220	
FSDC314	DA566941	5.00	6.00	0.220	
FSDC314	DA566942	6.00	7.00	0.210	
FSDC314	DA566943	7.00	8.00	0.050	
FSDC314	DA566944	8.00	9.00	0.050	
FSDC314	DA566945	9.00	10.00	0.420	
FSDC314	DA566946	10.00	11.00	0.090	
FSDC314	DA566947	11.00	12.00	0.080	
FSDC314	DA566948	12.00	13.00	0.040	
FSDC314	DA566949	13.00	14.00	0.020	
FSDC314	DA566950	14.00	15.00	0.040	
FSDC314	DA566951	15.00	16.00	0.240	
FSDC314	DA566952	16.00	17.00	0.110	
FSDC314	DA566953	17.00	18.00	0.090	
FSDC314	DA566954	18.00	19.00	0.110	
FSDC314	DA566955	19.00	20.00	0.090	
FSDC314	DA566956	20.00	21.00	0.030	
FSDC314	DA566957	21.00	22.00	0.020	
FSDC314	DA566958	22.00	23.00	0.020	
FSDC314	DA566959	23.00	24.00	0.030	
FSDC314	DA566960	24.00	25.00	0.120	
FSDC314	DA566961	25.00	26.00	0.090	
FSDC314	DA566962	26.00	27.00	0.020	
FSDC314	DA566963	27.00	28.00	0.020	
FSDC314	DA566964	28.00	29.00	0.120	
FSDC314	DA566965	29.00	30.00	0.050	
FSDC314	DA566966	30.00	31.00	0.020	
FSDC314	DA566967	31.00	32.00	0.020	
FSDC314	DA566968	32.00	33.00	0.020	
FSDC314	DA566969	33.00	34.00	3.460	
FSDC314	DA566970	34.00	35.00	0.160	
FSDC314	DA566971	35.00	36.00	0.030	
FSDC314	DA566972	36.00	37.00	0.020	
FSDC314	DA566973	37.00	38.00	0.080	
FSDC314	DA566974	38.00	39.00	0.020	
FSDC314	DA566975	39.00	40.00	0.020	
FSDC314	DA566976	40.00	41.00	0.020	
FSDC314	DA566977	41.00	42.00	0.020	
FSDC314	DA566978	42.00	43.00	0.020	
FSDC314	DA566979	43.00	44.00	0.020	
FSDC314	DA566980	44.00	45.00	0.030	
FSDC314	DA566981	45.00	46.00	0.040	
FSDC314	DA566982	46.00	47.00	0.220	
FSDC314	DA566983	47.00	48.00	0.190	
FSDC314	DA566984	48.00	49.00	0.020	
FSDC314	DA566985	49.00	50.00	0.070	
FSDC314	DA566986	50.00	51.00	0.020	
FSDC314	DA566987	51.00	52.00	0.130	
FSDC314	DA566988	52.00	53.00	0.870	
FSDC314	DA566989	53.00	54.00	0.240	
FSDC314	DA566990	54.00	55.00	1.940	
FSDC314	DA566991	55.00	56.00	1.400	
FSDC314	DA566992	56.00	57.00	0.230	
FSDC314	DA566993	57.00	58.00	0.210	
FSDC314	DA566994	58.00	59.00	0.150	
FSDC314	DA566995	59.00	60.00	0.080	
FSDC314	DA566996	60.00	61.00	0.040	
FSDC314	DA566997	61.00	62.00	0.040	
FSDC314	DA566998	62.00	63.00	0.040	
FSDC314	DA566999	63.00	64.00	0.020	
FSDC314	DA567000	64.00	65.00	0.030	
FSDC314	DA567001	65.00	66.00	0.050	
FSDC314	DA567002	66.00	67.00	0.030	
FSDC314	DA567003	67.00	68.00	0.030	
FSDC314	DA567004	68.00	69.00	0.020	
FSDC314	DA567005	69.00	70.00	0.050	
FSDC314	DA567006	70.00	71.00	0.060	
FSDC314	DA567007	71.00	72.00	0.140	
FSDC314	DA567008	72.00	73.00	0.040	
FSDC319	DA567301	0.00	1.00	0.490	
FSDC319	DA567302	1.00	2.00	0.450	
FSDC319	DA567303	2.00	3.00	1.470	
FSDC319	DA567304	3.00	4.00	2.230	
FSDC319	DA567305	4.00	5.00	0.390	
FSDC319	DA567306	5.00	6.00	1.070	
FSDC319	DA567307	6.00	7.00	0.540	
FSDC319	DA567308	7.00	8.00	1.370	
FSDC319	DA567309	8.00	9.00	0.680	
FSDC319	DA567310	9.00	10.00	2.990	
FSDC319	DA567311	10.00	11.00	8.500	
FSDC319	DA567312	11.00	12.00	1.000	
FSDC319	DA567313	12.00	13.00	0.660	
FSDC319	DA567314	13.00	14.00	0.290	
FSDC319	DA567315	14.00	15.00	0.270	
FSDC319	DA567316	15.00	16.00	1.160	
FSDC319	DA567317	16.00	17.00	0.630	
FSDC319	DA567318	17.00	18.00	0.390	
FSDC319	DA567319	18.00	19.00	2.770	
FSDC319	DA567320	19.00	20.00	1.090	
FSDC319	DA567321	20.00	21.00	0.300	
FSDC319	DA567322	21.00	22.00	0.100	
FSDC319	DA567323	22.00	23.00	0.020	
FSDC319	DA567324	23.00	24.00	0.020	
FSDC319	DA567325	24.00	25.00	0.030	
FSDC319	DA567326	25.00	26.00	0.190	
FSDC319	DA567327	26.00	27.00	1.600	
FSDC319	DA567328	27.00	28.00	0.660	
FSDC319	DA567329	28.00	29.00	1.100	
FSDC319	DA567330	29.00	30.00	0.300	
FSDC319	DA567331	30.00	31.00	1.280	
FSDC319	DA567332	31.00	32.00	0.150	
FSDC319	DA567333	32.00	33.00	0.090	
FSDC319	DA567334	33.00	34.00	0.240	
FSDC319	DA567335	34.00	35.00	0.370	
FSDC319	DA567336	35.00	36.00	0.260	
FSDC319	DA567337	36.00	37.00	1.290	
FSDC319	DA567338	37.00	38.00	0.250	
FSDC319	DA567339	38.00	39.00	0.280	
FSDC319	DA567340	39.00	40.00	0.070	
FSDC319	DA567341	40.00	41.00	0.050	

FSDC319	DA567342	41.00	42.00	0.020
FSDC319	DA567343	42.00	43.00	0.040
FSDC319	DA567344	43.00	44.00	0.050
FSDC319	DA567345	44.00	45.00	0.460
FSDC319	DA567346	45.00	46.00	0.120
FSDC319	DA567347	46.00	47.00	0.380
FSDC319	DA567348	47.00	48.00	0.030
FSDC319	DA567349	48.00	49.00	0.020
FSDC319	DA567350	49.00	50.00	0.330
FSDC319	DA567351	50.00	51.00	0.050
FSDC319	DA567352	51.00	52.00	0.610
FSDC319	DA567353	52.00	53.00	0.470
FSDC319	DA567354	53.00	54.00	0.100
FSDC319	DA567355	54.00	55.00	0.030
FSDC319	DA567356	55.00	56.00	0.020
FSDC319	DA567357	56.00	57.00	0.200
FSDC319	DA567358	57.00	58.00	0.090
FSDC319	DA567359	58.00	59.00	0.260
FSDC319	DA567360	59.00	60.00	0.020
FSDC319	DA567361	60.00	61.00	0.940
FSDC319	DA567362	61.00	62.00	0.030
FSDC319	DA567363	62.00	63.00	0.200
FSDC319	DA567364	63.00	64.00	0.020
FSDC319	DA567365	64.00	65.00	0.020
FSDC319	DA567366	65.00	66.00	0.050
FSDC319	DA567367	66.00	67.00	0.030
FSDC319	DA567368	67.00	68.00	0.020
FSDC319	DA567369	68.00	69.00	0.020
FSDC319	DA567370	69.00	70.00	0.040
FSDC319	DA567371	70.00	71.00	0.030
FSDC319	DA567372	71.00	72.00	0.090
FSDC319	DA567373	72.00	73.00	0.020
FSDC338	GBB636	0.00	[illegible].00	0.140
FSDC338	GBB[illegible]		2.00	0.020
FSDC338	GBB63[illegible]		3.00	0.080
FSDC338	GBB639	[illegible]	4.00	0.060
FSDC338	GBB640	[illegible].00	5.00	0.220
FSDC338	GBB641	[illegible].00	6.00	0.720
FSDC338	GBB642	6.00	7.00	0.220
FSDC338	GBB643	7.00	8.00	0.340
FSDC338	GBB644	8.00	9.00	0.180
FSDC338	GBB645	9.00	10.00	0.110
FSDC338	GBB646	10.00	11.00	0.060
FSDC338	GBB647	11.00	12.00	0.240
FSDC338	GBB648	12.00	13.00	0.080
FSDC338	GBB649	13.00	14.00	0.080
FSDC338	GBB650	14.00	15.00	0.020
FSDC338	GBB651	15.00	16.00	0.020
FSDC338	GBB652	16.00	17.00	0.020
FSDC338	GBB653	17.00	18.00	0.020
FSDC338	GBB654	18.00	19.00	0.030
FSDC338	GBB655	19.00	20.00	0.080
FSDC338	GBB656	20.00	21.00	0.440
FSDC338	GBB657	21.00	22.00	0.420
FSDC338	GBB658	22.00	23.00	0.060
FSDC338	GBB659	23.00	24.00	0.020
FSDC338	GBB660	24.00	25.00	0.100
FSDC338	GBB661	25.00	26.00	0.020
FSDC338	GBB662	26.00	27.00	0.120
FSDC338	GBB663	27.00	28.00	0.080
FSDC338	GBB664	28.00	29.00	0.120
FSDC338	GBB665	29.00	30.00	0.180
FSDC338	GBB666	30.00	31.00	0.160
FSDC338	GBB667	31.00	32.00	0.460
FSDC338	GBB668	32.00	33.00	0.100
FSDC338	GBB669	33.00	34.00	0.060
FSDC338	GBB670	34.00	35.00	0.020
FSDC338	GBB671	35.00	36.00	0.060
FSDC338	GBB672	36.00	37.00	0.100
FSDC338	GBB673	37.00	38.00	0.140
FSDC338	GBB674	38.00	39.00	0.180
FSDC338	GBB675	39.00	40.00	0.100
FSDC338	GBB676	40.00	41.00	0.420
FSDC338	GBB677	41.00	42.00	0.220
FSDC338	GBB678	42.00	43.00	1.710
FSDC338	GBB679	43.00	44.00	0.160
FSDC338	GBB630	44.00	45.00	0.120
FSDC338	GBB681	45.00	46.00	0.020
FSDC338	GBB682	46.00	47.00	0.040
FSDC338	GBB683	47.00	48.00	0.050
FSDC338	GBB684	48.00	49.00	0.060
FSDC338	GBB685	49.00	50.00	0.040
FSDC338	GBB686	50.00	51.00	0.080
FSDC338	GBB687	51.00	52.00	0.080
FSDC338	GBB688	52.00	53.00	0.120
FSDC338	GBB689	53.00	54.00	0.100
FSDC338	GBB690	54.00	55.00	0.960
FSDC338	GBB691	55.00	56.00	0.080
FSDC338	GBB692	56.00	57.00	0.060
FSDC338	GBB693	57.00	58.00	0.160
FSDC338	GBB694	58.00	59.00	0.020
FSDC338	GBB695	59.00	60.00	0.260
FSDC338	GBB696	60.00	61.00	0.340
FSDC338	GBB697	61.00	62.00	2.250
FSDC338	GBB698	62.00	63.00	0.120
FSDC338	GBB699	63.00	64.00	4.230
FSDC338	GBB700	64.00	65.00	4.390
FSDC338	GBB701	65.00	66.00	2.120
FSDC338	GBB702	66.00	67.00	2.000
FSDC338	GBB703	67.00	68.00	0.820
FSDC338	GBB704	68.00	69.00	2.430
FSDC338	GBB705	69.00	70.00	0.500
FSDC338	GBB706	70.00	71.00	0.180
FSDC338	GBB707	71.00	72.00	0.120
FSDC338	GBB708	72.00	73.00	0.120
FSDC338	GBB709	73.00	74.00	0.020
FSDC338	GBB710	74.00	75.00	0.020
FSDC338	GBB711	75.00	76.00	0.100
FSDC338	GBB712	76.00	77.00	0.520
FSDC338	GBB713	77.00	78.00	0.100
FSDC338	GBB714	78.00	79.00	0.280
FSDC338	GBB715	79.00	80.00	0.520
FSDC338	GBB716	80.00	81.00	0.060
FSDC338	GBB717	81.00	82.00	0.380
FSDC338	GBB718	82.00	83.00	0.360
FSDC338	GBB719	83.00	84.00	2.780
FSDC338	GBB720	84.00	85.00	1.240
FSDC338	GBB721	85.00	86.00	0.690
FSDC338	GBB722	86.00	87.00	0.260
FSDC338	GBB723	87.00	88.00	0.180

FSDC338	GBB724	88.00	89.00	0.720
FSDC338	GBB725	89.00	90.00	0.100
FSDC339	GBB726	0.00	1.00	0.060
FSDC339	GBB727	1.00	2.00	0.140
FSDC339	GBB728	2.00	3.00	0.980
FSDC339	GBB729	3.00	4.00	0.140
FSDC339	GBB730	4.00	5.00	1.300
FSDC339	GBB731	5.00	6.00	1.240
FSDC339	GBB732	6.00	7.00	0.740
FSDC339	GBB733	7.00	8.00	0.700
FSDC339	GBB734	8.00	9.00	0.280
FSDC339	GBB735	9.00	10.00	0.270
FSDC339	GBB736	10.00	11.00	0.040
FSDC339	GBB737	11.00	12.00	0.140
FSDC339	GBB738	12.00	13.00	0.420
FSDC339	GBB739	13.00	14.00	0.220
FSDC339	GBB740	14.00	15.00	0.120
FSDC339	GBB741	15.00	16.00	0.040
FSDC339	GBB742	16.00	17.00	0.600
FSDC339	GBB743	17.00	18.00	0.060
FSDC339	GBB744	18.00	19.00	0.340
FSDC339	GBB745	19.00	20.00	0.020
FSDC339	GBB746	20.00	21.00	0.040
FSDC339	GBB747	21.00	22.00	0.060
FSDC339	GBB748	22.00	23.00	0.140
FSDC339	GBB749	23.00	24.00	0.260
FSDC339	GBB750	24.00	25.00	0.160
FSDC339	GBB751	25.00	26.00	0.240
FSDC339	GBB752	26.00	27.00	0.020
FSDC339	GBB753	27.00	28.00	0.120
FSDC339	GBB754	28.00	29.00	0.100
FSDC339	GBB755	29.00	30.00	0.200
FSDC339	GBB756	30.00	31.00	0.160
FSDC339	GBB757	31.00	32.00	0.220
FSDC339	GBB758	32.00	33.00	0.080
FSDC339	GBB759	33.00	34.00	0.020
FSDC339	GBB760	34.00	35.00	0.600
FSDC339	GBB761	35.00	36.00	0.240
FSDC339	GBB762	36.00	37.00	1.390
FSDC339	GBB763	37.00	38.00	1.960
FSDC339	GBB764	38.00	39.00	0.500
FSDC339	GBB765	39.00	40.00	0.320
FSDC339	GBB766	40.00	41.00	0.140
FSDC339	GBB767	41.00	42.00	0.270
FSDC339	GBB768	42.00	43.00	0.400
FSDC339	GBB769	43.00	44.00	0.140
FSDC339	GBB770	44.00	45.00	0.610
FSDC339	GBB771	45.00	46.00	0.160
FSDC339	GBB772	46.00	47.00	0.160
FSDC339	GBB773	47.00	48.00	0.140
FSDC339	GBB774	48.00	49.00	0.140
FSDC339	GBB775	49.00	50.00	0.340
FSDC339	GBB776	50.00	51.00	0.640
FSDC339	GBB777	51.00	52.00	0.220
FSDC339	GBB778	52.00	53.00	0.220
FSDC339	GBB779	53.00	54.00	0.050
FSDC339	GBB780	54.00	55.00	0.080
FSDC339	GBB781	55.00	56.00	1.500
FSDC339	GBB782	56.00	57.00	2.340
FSDC339	GBB783	57.00	58.00	0.500
FSDC339	GBB784	58.00	59.00	2.060
FSDC339	GBB785	59.00	60.00	1.960
FSDC339	GBB786	60.00	61.00	0.440
FSDC339	GBB787	61.00	62.00	1.720
FSDC339	GBB788	62.00	63.00	0.720
FSDC339	GBB789	63.00	64.00	0.110
FSDC339	GBB790	64.00	65.00	0.020
FSDC339	GBB791	65.00	66.00	0.180
FSDC339	GBB792	66.00	67.00	1.120
FSDC339	GBB793	67.00	68.00	0.160
FSDC339	GBB794	68.00	69.00	0.200
FSDC339	GBB795	69.00	70.00	0.950
FSDC339	GBB796	70.00	71.00	2.500
FSDC339	GBB797	71.00	72.00	0.960
FSDC339	GBB798	72.00	73.00	0.440
FSDC339	GBB799	73.00	74.00	0.900
FSDC339	GBB800	74.00	75.00	0.960
FSDC339	GBB801	75.00	76.00	0.500
FSDC339	GBB802	76.00	77.00	1.580
FSDC339	GBB803	77.00	78.00	0.970
FSDC339	GBB804	78.00	79.00	0.080
FSDC339	GBB805	79.00	80.00	0.840
FSDC339	GBB806	80.00	81.00	0.360
FSDC339	GBB807	81.00	82.00	0.600
FSDC339	GBB808	82.00	83.00	0.240
FSDC339	GBB809	83.00	84.00	0.100
FSDC339	GBB810	84.00	85.00	1.740
FSDC339	GBB811	85.00	86.00	0.040
FSDC339	GBB812	86.00	87.00	0.060
FSDC339	GBB813	87.00	88.00	0.040
FSDC339	GBB814	88.00	89.00	0.160
FSDC339	GBB815	89.00	90.00	0.300
FSDC340	GBB816	0.00	1.00	0.700
FSDC340	GBB817	1.00	2.00	0.140
FSDC340	GBB818	2.00	3.00	0.080
FSDC340	GBB819	3.00	4.00	0.210
FSDC340	GBB820	4.00	5.00	0.020
FSDC340	GBB821	5.00	6.00	0.020
FSDC340	GBB822	6.00	7.00	0.220
FSDC340	GBB823	7.00	8.00	0.130
FSDC340	GBB824	8.00	9.00	0.140
FSDC340	GBB825	9.00	10.00	0.620
FSDC340	GBB826	10.00	11.00	0.400
FSDC340	GBB827	11.00	12.00	0.520
FSDC340	GBB828	12.00	13.00	0.080
FSDC340	GBB829	13.00	14.00	0.220
FSDC340	GBB830	14.00	15.00	0.100
FSDC340	GBB831	15.00	16.00	0.020
FSDC340	GBB832	16.00	17.00	0.060
FSDC340	GBB833	17.00	18.00	0.080
FSDC340	GBB834	18.00	19.00	0.720
FSDC340	GBB835	19.00	20.00	0.210
FSDC340	GBB836	20.00	21.00	0.080
FSDC340	GBB837	21.00	22.00	0.380
FSDC340	GBB838	22.00	23.00	0.040
FSDC340	GBB839	23.00	24.00	0.160
FSDC340	GBB840	24.00	25.00	0.660
FSDC340	GBB841	25.00	26.00	0.040
FSDC340	GBB842	26.00	27.00	0.040
FSDC340	GBB843	27.00	28.00	0.400

FSDC340	GBB844	28.00	29.00	0.080
FSDC340	GBB845	29.00	30.00	0.020
FSDC340	GBB846	30.00	31.00	0.350
FSDC340	GBB847	31.00	32.00	0.100
FSDC340	GBB848	32.00	33.00	0.180
FSDC340	GBB849	33.00	34.00	0.320
FSDC340	GBB850	34.00	35.00	0.240
FSDC340	GBB851	35.00	36.00	0.280
FSDC340	GBB852	36.00	37.00	0.040
FSDC340	GBB853	37.00	38.00	0.160
FSDC340	GBB854	38.00	39.00	0.040
FSDC340	GBB855	39.00	40.00	0.040
FSDC340	GBB856	40.00	41.00	0.240
FSDC340	GBB857	41.00	42.00	0.340
FSDC340	GBB858	42.00	43.00	0.600
FSDC340	GBB859	43.00	44.00	0.470
FSDC340	GBB860	44.00	45.00	0.340
FSDC340	GBB861	45.00	46.00	0.900
FSDC340	GBB862	46.00	47.00	0.020
FSDC340	GBB863	47.00	48.00	0.160
FSDC340	GBB864	48.00	49.00	0.300
FSDC340	GBB865	49.00	50.00	0.140
FSDC340	GBB866	50.00	51.00	1.210
FSDC340	GBB867	51.00	52.00	0.360
FSDC340	GBB868	52.00	53.00	1.110
FSDC340	GBB869	53.00	54.00	3.220
FSDC340	GBB870	54.00	55.00	0.800
FSDC340	GBB871	55.00	56.00	2.570
FSDC340	GBB872	56.00	57.00	0.600
FSDC340	GBB873	57.00	58.00	0.040
FSDC340	GBB874	58.00	59.00	0.180
FSDC340	GBB875	59.00	60.00	0.040
FSDC340	GBB876	60.00	61.00	0.500
FSDC340	GBB877	61.00	62.00	0.920
FSDC340	GBB878	62.00	63.00	0.080
FSDC340	GBB879	63.00	64.00	0.800
FSDC340	GBB880	64.00	65.00	0.420
FSDC340	GBB881	65.00	66.00	0.060
FSDC340	GBB882	66.00	67.00	0.280
FSDC340	GBB883	67.00	68.00	0.100
FSDC340	GBB884	68.00	69.00	0.080
FSDC340	GBB885	69.00	70.00	0.040
FSDC340	GBB886	70.00	71.00	0.420
FSDC340	GBB887	71.00	72.00	0.140
FSDC340	GBB888	72.00	73.00	0.420
FSDC340	GBB889	73.00	74.00	0.160
FSDC340	GBB890	74.00	75.00	0.060
FSDC340	GBB891	75.00	76.00	0.060
FSDC340	GBB892	76.00	77.00	0.060
FSDC340	GBB893	77.00	78.00	0.200
FSDC340	GBB894	78.00	79.00	0.020
FSDC340	GBB895	79.00	80.00	0.700

F17STH PROSPECT

HOLE NO.	SAMPLE NO.	DEPTH FROM	DEPTH TO	AU g/t
FSDC331	GBB286	0.00	1.00	0.080
FSDC331	GBB287	1.00	2.00	0.060
FSDC331	GBB288	2.00	3.00	0.020
FSDC331	GBB289	3.00	4.00	0.040
FSDC331	GBB290	4.00	5.00	0.020
FSDC331	GBB291	5.00	6.00	0.020
FSDC331	GBB292	6.00	7.00	0.460
FSDC331	GBB293	7.00	8.00	0.600
FSDC331	GBB294	8.00	9.00	0.060
FSDC331	GBB295	9.00	10.00	0.230
FSDC331	GBB296	10.00	11.00	0.120
FSDC331	GBB297	11.00	12.00	0.020
FSDC331	GBB298	12.00	13.00	0.020
FSDC331	GBB299	13.00	14.00	0.020
FSDC331	GBB300	14.00	15.00	0.060
FSDC331	GBB301	15.00	16.00	0.160
FSDC331	GBB302	16.00	17.00	0.440
FSDC331	GBB303	17.00	18.00	0.180
FSDC331	GBB304	18.00	19.00	0.180
FSDC331	GBB305	19.00	20.00	0.020
FSDC331	GBB306	20.00	21.00	0.040
FSDC331	GBB307	21.00	22.00	0.040
FSDC331	GBB308	22.00	23.00	0.040
FSDC331	GBB309	23.00	24.00	0.020
FSDC331	GBB310	24.00	25.00	0.300
FSDC331	GBB311	25.00	26.00	0.040
FSDC331	GBB312	26.00	27.00	0.060
FSDC331	GBB313	27.00	28.00	0.060
FSDC331	GBB314	28.00	29.00	0.020
FSDC331	GBB315	29.00	30.00	0.020
FSDC331	GBB316	30.00	31.00	0.140
FSDC331	GBB317	31.00	32.00	0.060
FSDC331	GBB318	32.00	33.00	0.040
FSDC331	GBB319	33.00	34.00	0.040
FSDC331	GBB320	34.00	35.00	0.060
FSDC331	GBB321	35.00	36.00	0.020
FSDC331	GBB322	36.00	37.00	0.020
FSDC331	GBB323	37.00	38.00	0.020
FSDC331	GBB324	38.00	39.00	0.060
FSDC331	GBB325	39.00	40.00	0.030
FSDC331	GBB326	40.00	41.00	0.040
FSDC331	GBB327	41.00	42.00	0.020
FSDC331	GBB328	42.00	43.00	0.020
FSDC331	GBB329	43.00	44.00	0.040
FSDC331	GBB330	44.00	45.00	0.020
FSDC331	GBB331	45.00	46.00	0.020
FSDC331	GBB332	46.00	47.00	0.040
FSDC331	GBB333	47.00	48.00	0.020
FSDC331	GBB334	48.00	49.00	0.020
FSDC331	GBB335	49.00	50.00	0.020
FSDC332	GBB336	0.00	1.00	0.060
FSDC332	GBB337	1.00	2.00	0.020
FSDC332	GBB338	2.00	3.00	0.020
FSDC332	GBB339	3.00	4.00	0.020
FSDC332	GBB340	4.00	5.00	0.030
FSDC332	GBB341	5.00	6.00	0.210
FSDC332	GBB342	6.00	7.00	0.100
FSDC332	GBB343	7.00	8.00	0.280
FSDC332	GBB344	8.00	9.00	0.420
FSDC332	GBB345	9.00	10.00	0.040
FSDC332	GBB346	10.00	11.00	0.320
FSDC332	GBB347	11.00	12.00	0.820
FSDC332	GBB348	12.00	13.00	0.340
FSDC332	GBB349	13.00	14.00	0.140
FSDC332	GBB350	14.00	15.00	0.060

FSDC332	GBB351	15.00	16.00	0.140
FSDC332	GBB352	16.00	17.00	0.020
FSDC332	GBB353	17.00	18.00	0.020
FSDC332	GBB354	18.00	19.00	0.060
FSDC332	GBB355	19.00	20.00	0.020
FSDC332	GBB356	20.00	21.00	0.040
FSDC332	GBB357	21.00	22.00	0.060
FSDC332	GBB358	22.00	23.00	0.020
FSDC332	GBB359	23.00	24.00	0.060
FSDC332	GBB360	24.00	25.00	0.020
FSDC332	GBB361	25.00	26.00	0.060
FSDC332	GBB362	26.00	27.00	0.040
FSDC332	GBB363	27.00	28.00	0.030
FSDC332	GBB364	28.00	29.00	0.020
FSDC332	GBB365	29.00	30.00	0.080
FSDC332	GBB366	30.00	31.00	0.020
FSDC332	GBB367	31.00	32.00	0.060
FSDC332	GBB368	32.00	33.00	0.100
FSDC332	GBB369	33.00	34.00	0.020
FSDC332	GBB370	34.00	35.00	0.020
FSDC332	GBB371	35.00	36.00	0.030
FSDC332	GBB372	36.00	37.00	0.020
FSDC332	GBB373	37.00	38.00	0.480
FSDC332	GBB374	38.00	39.00	0.260
FSDC332	GBB375	39.00	40.00	0.050
FSDC332	GBB376	40.00	41.00	0.020
FSDC332	GBB377	41.00	42.00	0.020
FSDC332	GBB378	42.00	43.00	0.120
FSDC332	GBB379	43.00	44.00	0.040
FSDC332	GBB380	44.00	45.00	0.040
FSDC332	GBB381	45.00	46.00	0.020
FSDC332	GBB382	46.00	47.00	0.340
FSDC332	GBB383	47.00	48.00	0.020
FSDC332	GBB384	48.00	49.00	0.060
FSDC332	GBB385	49.00	50.00	0.020
FSDC333	GBB386	0.00	1.00	0.040
FSDC333	GBB387	1.00	2.00	0.020
FSDC333	GBB388	2.00	3.00	0.020
FSDC333	GBB389	3.00	4.00	0.020
FSDC333	GBB390	4.00	5.00	0.020
FSDC333	GBB391	5.00	6.00	0.020
FSDC333	GBB392	6.00	7.00	0.040
FSDC333	GBB393	7.00	8.00	0.020
FSDC333	GBB394	8.00	9.00	0.020
FSDC333	GBB395	9.00	10.00	0.020
FSDC333	GBB396	10.00	11.00	0.020
FSDC333	GBB397	11.00	12.00	0.020
FSDC333	GBB398	12.00	13.00	0.040
FSDC333	GBB399	13.00	14.00	0.020
FSDC333	GBB400	14.00	15.00	0.020
FSDC333	GBB401	15.00	16.00	0.020
FSDC333	GBB402	16.00	17.00	0.020
FSDC333	GBB403	17.00	18.00	0.020
FSDC333	GBB404	18.00	19.00	0.020
FSDC333	GBB405	19.00	20.00	0.020
FSDC333	GBB406	20.00	21.00	0.020
FSDC333	GBB407	21.00	22.00	0.020
FSDC333	GBB408	22.00	23.00	0.020
FSDC333	GBB409	23.00	24.00	0.020
FSDC333	GBB410	24.00	25.00	0.020
FSDC333	GBB411	25.00	26.00	0.200
FSDC333	GBB412	26.00	27.00	0.020
FSDC333	GBB413	27.00	28.00	0.040
FSDC333	GBB414	28.00	29.00	0.040
FSDC333	GBB415	29.00	30.00	0.040
FSDC333	GBB416	30.00	31.00	0.060
FSDC333	GBB417	31.00	32.00	0.020
FSDC333	GBB418	32.00	33.00	0.040
FSDC333	GBB419	33.00	34.00	0.500
FSDC333	GBB420	34.00	35.00	0.060
FSDC333	GBB421	35.00	36.00	0.020
FSDC333	GBB422	36.00	37.00	0.240
FSDC333	GBB423	37.00	38.00	0.060
FSDC333	GBB424	38.00	39.00	0.020
FSDC333	GBB425	39.00	40.00	0.020
FSDC333	GBB426	40.00	41.00	0.020
FSDC333	GBB427	41.00	42.00	0.020
FSDC333	GBB428	42.00	43.00	0.020
FSDC333	GBB429	43.00	44.00	0.020
FSDC333	GBB430	44.00	45.00	0.040
FSDC333	GBB431	45.00	46.00	0.020
FSDC333	GBB432	46.00	47.00	0.020
FSDC333	GBB433	47.00	48.00	0.020
FSDC333	GBB434	48.00	49.00	0.020
FSDC333	GBB435	49.00	50.00	0.020
FSDC334	GBB436	0.00	1.00	0.060
FSDC334	GBB437	1.00	2.00	0.040
FSDC334	GBB438	2.00	3.00	0.040
FSDC334	GBB439	3.00	4.00	0.060
FSDC334	GBB440	4.00	5.00	0.300
FSDC334	GBB441	5.00	6.00	0.500
FSDC334	GBB442	6.00	7.00	0.120
FSDC334	GBB443	7.00	8.00	0.080
FSDC334	GBB444	8.00	9.00	0.080
FSDC334	GBB445	9.00	10.00	0.020
FSDC334	GBB446	10.00	11.00	0.020
FSDC334	GBB447	11.00	12.00	0.020
FSDC334	GBB448	12.00	13.00	0.030
FSDC334	GBB449	13.00	14.00	0.140
FSDC334	GBB450	14.00	15.00	0.020
FSDC334	GBB451	15.00	16.00	0.200
FSDC334	GBB452	16.00	17.00	0.080
FSDC334	GBB453	17.00	18.00	0.020
FSDC334	GBB454	18.00	19.00	0.120
FSDC334	GBB455	19.00	20.00	0.800
FSDC334	GBB456	20.00	21.00	0.100
FSDC334	GBB457	21.00	22.00	0.100
FSDC334	GBB458	22.00	23.00	0.060
FSDC334	GBB459	23.00	24.00	0.040
FSDC334	GBB460	24.00	25.00	0.020
FSDC334	GBB461	25.00	26.00	0.020
FSDC334	GBB462	26.00	27.00	0.020
FSDC334	GBB463	27.00	28.00	0.030
FSDC334	GBB464	28.00	29.00	0.060
FSDC334	GBB465	29.00	30.00	0.040
FSDC334	GBB466	30.00	31.00	0.020
FSDC334	GBB467	31.00	32.00	0.020
FSDC334	GBB468	32.00	33.00	0.040
FSDC334	GBB469	33.00	34.00	0.020
FSDC334	GBB470	34.00	35.00	0.040

FSDC334	GBB471	35.00	36.00	0.020
FSDC334	GBB472	36.00	37.00	0.020
FSDC334	GBB473	37.00	38.00	0.020
FSDC334	GBB474	38.00	39.00	0.040
FSDC334	GBB475	39.00	40.00	0.020
FSDC334	GBB476	40.00	41.00	0.040
FSDC334	GBB477	41.00	42.00	0.020
FSDC334	GBB478	42.00	43.00	0.020
FSDC334	GBB479	43.00	44.00	0.020
FSDC334	GBB480	44.00	45.00	0.020
FSDC334	GBB481	45.00	46.00	0.020
FSDC334	GBB482	46.00	47.00	0.020
FSDC334	GBB483	47.00	48.00	0.020
FSDC334	GBB484	48.00	49.00	0.020
FSDC334	GBB485	49.00	50.00	0.020
FSDC335	GBB486	0.00	1.00	0.100
FSDC335	GBB487	1.00	2.00	0.020
FSDC335	GBB488	2.00	3.00	0.140
FSDC335	GBB489	3.00	4.00	0.180
FSDC335	GBB490	4.00	5.00	0.080
FSDC335	GBB491	5.00	6.00	0.120
FSDC335	GBB492	6.00	7.00	0.060
FSDC335	GBB493	7.00	8.00	0.020
FSDC335	GBB494	8.00	9.00	0.060
FSDC335	GBB495	9.00	10.00	0.070
FSDC335	GBB496	10.00	11.00	0.220
FSDC335	GBB497	11.00	12.00	0.080
FSDC335	GBB498	12.00	13.00	0.400
FSDC335	GBB499	13.00	14.00	0.260
FSDC335	GBB500	14.00	15.00	0.080
FSDC335	GBB501	15.00	16.00	0.020
FSDC335	GBB502	16.00	17.00	0.020
FSDC335	GBB503	17.00	18.00	0.020
FSDC335	GBB504	18.00	19.00	0.020
FSDC335	GBB505	19.00	20.00	0.650
FSDC335	GBB506	20.00	21.00	0.180
FSDC335	GBB507	21.00	22.00	0.180
FSDC335	GBB508	22.00	23.00	0.040
FSDC335	GBB509	23.00	24.00	0.020
FSDC335	GBB510	24.00	25.00	0.040
FSDC335	GBB511	25.00	26.00	0.020
FSDC335	GBB512	26.00	27.00	0.040
FSDC335	GBB513	27.00	28.00	0.020
FSDC335	GBB514	28.00	29.00	0.020
FSDC335	GBB515	29.00	30.00	0.040
FSDC335	GBB516	30.00	31.00	0.020
FSDC335	GBB517	31.00	32.00	0.040
FSDC335	GBB518	32.00	33.00	0.020
FSDC335	GBB519	33.00	34.00	0.100
FSDC335	GBB520	34.00	35.00	0.020
FSDC335	GBB521	35.00	36.00	0.020
FSDC335	GBB522	36.00	37.00	0.020
FSDC335	GBB523	37.00	38.00	0.020
FSDC335	GBB524	38.00	39.00	0.020
FSDC335	GBB525	39.00	40.00	0.120
FSDC335	GBB526	40.00	41.00	0.100
FSDC335	GBB527	41.00	42.00	0.060
FSDC335	GBB528	42.00	43.00	0.020
FSDC335	GBB529	43.00	44.00	0.020
FSDC335	GBB530	44.00	45.00	0.040
FSDC335	GBB531	45.00	46.00	0.400
FSDC335	GBB532	46.00	47.00	1.060
FSDC335	GBB533	47.00	48.00	0.020
FSDC335	GBB534	48.00	49.00	0.020
FSDC335	GBB535	49.00	50.00	0.020
FSDC336	GBB536	0.00	1.00	0.100
FSDC336	GBB537	1.00	2.00	0.020
FSDC336	GBB538	2.00	3.00	1.210
FSDC336	GBB539	3.00	4.00	0.040
FSDC336	GBB540	4.00	5.00	0.040
FSDC336	GBB541	5.00	6.00	0.020
FSDC336	GBB542	6.00	7.00	0.020
FSDC336	GBB543	7.00	8.00	0.040
FSDC336	GBB544	8.00	9.00	0.020
FSDC336	GBB545	9.00	10.00	0.420
FSDC336	GBB546	10.00	11.00	0.020
FSDC336	GBB547	11.00	12.00	0.020
FSDC336	GBB548	12.00	13.00	0.020
FSDC336	GBB549	13.00	14.00	0.580
FSDC336	GBB550	14.00	15.00	0.020
FSDC336	GBB551	15.00	16.00	0.020
FSDC336	GBB552	16.00	17.00	0.020
FSDC336	GBB553	17.00	18.00	0.060
FSDC336	GBB554	18.00	19.00	0.020
FSDC336	GBB555	19.00	20.00	0.020
FSDC336	GBB556	20.00	21.00	0.020
FSDC336	GBB557	21.00	22.00	0.020
FSDC336	GBB558	22.00	23.00	0.110
FSDC336	GBB559	23.00	24.00	0.020
FSDC336	GBB560	24.00	25.00	0.020
FSDC336	GBB561	25.00	26.00	0.020
FSDC336	GBB562	26.00	27.00	0.020
FSDC336	GBB563	27.00	28.00	0.040
FSDC336	GBB564	28.00	29.00	0.020
FSDC336	GBB565	29.00	30.00	0.020
FSDC336	GBB566	30.00	31.00	0.020
FSDC336	GBB567	31.00	32.00	0.020
FSDC336	GBB568	32.00	33.00	1.190
FSDC336	GBB569	33.00	34.00	0.160
FSDC336	GBB570	34.00	35.00	0.020
FSDC336	GBB571	35.00	36.00	0.020
FSDC336	GBB572	36.00	37.00	0.020
FSDC336	GBB573	37.00	38.00	0.040
FSDC336	GBB574	38.00	39.00	0.020
FSDC336	GBB575	39.00	40.00	0.020
FSDC336	GBB576	40.00	41.00	0.020
FSDC336	GBB577	41.00	42.00	0.020
FSDC336	GBB578	42.00	43.00	0.020
FSDC336	GBB579	43.00	44.00	0.020
FSDC336	GBB580	44.00	45.00	0.020
FSDC336	GBB581	45.00	46.00	0.020
FSDC336	GBB582	46.00	47.00	0.020
FSDC336	GBB583	47.00	48.00	0.020
FSDC336	GBB584	48.00	49.00	0.020
FSDC336	GBB585	49.00	50.00	0.020
FSDC337	GBB586	0.00	1.00	0.180
FSDC337	GBB587	1.00	2.00	0.090
FSDC337	GBB588	2.00	3.00	0.060
FSDC337	GBB589	3.00	4.00	0.060
FSDC337	GBB590	4.00	5.00	0.080

FSDC337	GBB591	5.00	6.00	0.060
FSDC337	GBB592	6.00	7.00	0.420
FSDC337	GBB593	7.00	8.00	0.300
FSDC337	GBB594	8.00	9.00	0.080
FSDC337	GBB595	9.00	10.00	
FSDC337	GBB596	10.00	11.00	0.040
FSDC337	GBB597	11.00	12.00	0.020
FSDC337	GBB598	12.00	13.00	0.020
FSDC337	GBB599	13.00	14.00	0.040
FSDC337	GBB600	14.00	15.00	0.040
FSDC337	GBB601	15.00	16.00	0.220
FSDC337	GBB602	16.00	17.00	0.040
FSDC337	GBB603	17.00	18.00	0.030
FSDC337	GBB604	18.00	19.00	0.040
FSDC337	GBB605	19.00	20.00	0.020
FSDC337	GBB606	20.00	21.00	0.240
FSDC337	GBB607	21.00	22.00	0.460
FSDC337	GBB608	22.00	23.00	0.400
FSDC337	GBB609	23.00	24.00	0.060
FSDC337	GBB610	24.00	25.00	0.040
FSDC337	GBB611	25.00	26.00	0.020
FSDC337	GBB612	26.00	27.00	0.020
FSDC337	GBB613	27.00	28.00	0.020
FSDC337	GBB614	28.00	29.00	0.020
FSDC337	GBB615	29.00	30.00	0.020
FSDC337	GBB616	30.00	31.00	0.300
FSDC337	GBB617	31.00	32.00	0.080
FSDC337	GBB618	32.00	33.00	0.310
FSDC337	GBB619	33.00	34.00	0.180
FSDC337	GBB620	34.00	35.00	0.300
FSDC337	GBB621	35.00	36.00	0.240
FSDC337	GBB622	36.00	37.00	0.020
FSDC337	GBB623	37.00	38.00	0.240
FSDC337	GBB624	38.00	39.00	0.750
FSDC337	GBB625	39.00	40.00	0.220
FSDC337	GBB626	40.00	41.00	0.100
FSDC337	GBB627	41.00	42.00	0.070
FSDC337	GBB628	42.00	43.00	1.000
FSDC337	GBB629	43.00	44.00	0.240
FSDC337	GBB630	44.00	45.00	0.560
FSDC337	GBB631	45.00	46.00	0.420
FSDC337	GBB632	46.00	47.00	0.040
FSDC337	GBB633	47.00	48.00	0.040
FSDC337	GBB634	48.00	49.00	0.410
FSDC337	GBB635	49.00	50.00	0.020

QUEST FAR SOUTH PROSPECT

HOLE NO.	SAMPLE NO.	DEPTH FROM	DEPTH TO	AU g/t
FSDC341	GBB1709	0.00	1.00	0.020
FSDC341	GBB1710	1.00	2.00	0.020
FSDC341	GBB1711	2.00	3.00	0.020
FSDC341	GBB1712	3.00	4.00	0.020
FSDC341	GBB1713	4.00	5.00	0.020
FSDC341	GBB1714	5.00	6.00	0.020
FSDC341	GBB1715	6.00	7.00	0.060
FSDC341	GBB1716	7.00	8.00	0.120
FSDC341	GBB1717	8.00	9.00	0.020
FSDC341	GBB1718	9.00	10.00	0.020
FSDC341	GBB1719	10.00	11.00	0.020
FSDC341	GBB1720	11.00	12.00	0.020
FSDC341	GBB1721	12.00	13.00	0.020
FSDC341	GBB1722	13.00	14.00	0.020
FSDC341	GBB1723	14.00	15.00	0.020
FSDC341	GBB1724	15.00	16.00	0.020
FSDC341	GBB1725	16.00	17.00	0.020
FSDC341	GBB1726	17.00	18.00	0.020
FSDC341	GBB1727	18.00	19.00	0.020
FSDC341	GBB1728	19.00	20.00	0.020
FSDC341	GBB1729	20.00	21.00	0.020
FSDC341	GBB1730	21.00	22.00	0.020
FSDC341	GBB1731	22.00	23.00	0.020
FSDC341	GBB1732	23.00	24.00	0.020
FSDC341	GBB1733	24.00	25.00	0.020
FSDC341	GBB1734	25.00	26.00	0.020
FSDC341	GBB1735	26.00	27.00	0.020
FSDC341	GBB1736	27.00	28.00	0.020
FSDC341	GBB1737	28.00	29.00	0.020
FSDC341	GBB1738	29.00	30.00	0.020
FSDC341	GBB1739	30.00	31.00	0.020
FSDC341	GBB1740	31.00	32.00	0.020
FSDC341	GBB1742	32.00	33.00	0.020
FSDC341	GBB1743	33.00	34.00	0.020
FSDC341	GBB1744	34.00	35.00	0.020
FSDC341	GBB1745	35.00	36.00	0.020
FSDC341	GBB1746	36.00	37.00	0.020
FSDC341	GBB1747	37.00	38.00	0.020
FSDC341	GBB1748	38.00	39.00	0.020
FSDC341	GBB1749	39.00	40.00	0.020
FSDC341	GBB1750	40.00	41.00	0.020
FSDC341	GBB1751	41.00	42.00	0.020
FSDC341	GBB1752	42.00	43.00	0.020
FSDC341	GBB1753	43.00	44.00	0.020
FSDC341	GBB1754	44.00	45.00	0.020
FSDC341	GBB1755	45.00	46.00	0.020
FSDC341	GBB1756	46.00	47.00	0.020
FSDC341	GBB1757	47.00	48.00	0.020
FSDC341	GBB1758	48.00	49.00	0.020
FSDC341	GBB1759	49.00	50.00	0.020
FSDC341	GBB1760	50.00	51.00	0.020
FSDC341	GBB1761	51.00	52.00	0.020
FSDC341	GBB1762	52.00	53.00	0.020
FSDC341	GBB1763	53.00	54.00	0.020
FSDC341	GBB1764	54.00	55.00	0.020
FSDC341	GBB1765	55.00	56.00	0.020
FSDC341	GBB1766	56.00	57.00	0.020
FSDC341	GBB1767	57.00	58.00	0.020
FSDC341	GBB1768	58.00	59.00	0.020
FSDC341	GBB1769	59.00	60.00	0.020
FSDC341	GBB1770	60.00	61.00	0.020
FSDC341	GBB1771	61.00	62.00	0.020
FSDC341	GBB1772	62.00	63.00	0.020
FSDC341	GBB1773	63.00	64.00	0.020
FSDC341	GBB1774	64.00	65.00	0.020
FSDC341	GBB1775	65.00	66.00	0.020
FSDC341	GBB1776	66.00	67.00	0.020
FSDC341	GBB1777	67.00	68.00	0.020
FSDC341	GBB1778	68.00	69.00	0.020
FSDC341	GBB1779	69.00	70.00	0.020
FSDC341	GBB1780	70.00	71.00	0.020
FSDC341	GBB1781	71.00	72.00	0.020

FSDC341	GBB1782	72.00	73.00	0.020
FSDC341	GBB1783	73.00	74.00	0.020
FSDC341	GBB1784	74.00	75.00	0.020
FSDC341	GBB1785	75.00	76.00	0.020
FSDC341	GBB1786	76.00	77.00	0.020
FSDC341	GBB1787	77.00	78.00	0.020
FSDC341	GBB1788	78.00	79.00	0.020
FSDC341	GBB1789	79.00	80.00	0.020
FSDC341	GBB1790	80.00	81.00	0.020
FSDC341	GBB1791	81.00	82.00	0.020
FSDC341	GBB1792	82.00	83.00	0.020
FSDC341	GBB1793	83.00	84.00	0.020
FSDC341	GBB1794	84.00	85.00	0.020
FSDC341	GBB1795	85.00	86.00	0.020
FSDC341	GBB1796	86.00	87.00	0.020
FSDC341	GBB1797	87.00	88.00	0.020
FSDC341	GBB1798	88.00	89.00	0.020
FSDC341	GBB1799	89.00	90.00	0.020
FSDC341	GBB1800	90.00	91.00	0.020
FSDC341	GBB1801	91.00	92.00	0.020
FSDC341	GBB1802	92.00	93.00	0.020
FSDC341	GBB1803	93.00	94.00	0.020
FSDC341	GBB1804	94.00	95.00	0.020
FSDC341	GBB1805	95.00	96.00	0.020
FSDC341	GBB1806	96.00	97.00	0.020
FSDC341	GBB1807	97.00	98.00	0.020
FSDC341	GBB1808	98.00	99.00	0.060
FSDC341	GBB1809	99.00	100.00	0.020

Appendix 8. Quest 150 Prospect - Percussion Drill Hole Logs and Sample Data.

EXPLORATION DIVISION

PERCUSSION DRILLING
SAMPLE DATA SHEET

Form 270 (Revised 7.88)

SAMPLE NUMBER	DRILLHOLE DEPTH(m) FROM	TO	COLOUR	GLDRCKCDE	ALTERATION	VEIN %	WEATHERING	COMMENT 1.	COMMENT 2.	COMMENT 3.
GB B 18 0	0	1	BRN	NSA	6LM2FE1H	1	7			Q-LM
1	1	2	BRN	NSA-SSL	5LM3FE1H	1	7			Q-LM
2	2	3	BRN	SSL	5LM3FE1H	1	8			Q-LM-H
3	3	4	BRN	SSL	5LM1FE1H	<1	6			Q-LM-H
4	4	5	BRN	SSL	4LM1FE1H		5			LM-H
5	5	6	BRN	SSL	3LM1FE1H	<1	4			Q-LM-H
6	6	7	BRN	SWL-SSL	4LM1FE1H	5	5			Q-LM-H
7	7	8	BRN	SSL	4LM 1H	<1	5			Q-LM
8	8	9	GNGY	SSL	4LM1FE1H	3	5			Q-LM-H
9	9	10	BRN	SSL	3LM1FE1H	2	4			Q-LM-H
10	10	11	BRN	SSL	4LM1FE1H	1	4			Q-LM-H
11	11	12	BRN	SSL	3LM1FE1H	<1	4			LM-H
12	12	13	BRN	SSL	3LM2FE1H		4			LM-H
13	13	14	LBN	SSL	3LM1FE	<1	4	SILICEOUS		QFLM
14	14	15	LBN	SSL	2LM1FE1H	<1	3			Q-LM-H
15	15	16	BRN	SSL	3LM1FE1H	<1	4			Q-LM-H
16	16	17	BNGN	SSL	3LM 1H		4			LM-H
17	17	18	BNGN	SSL	3LM		3	BOCG		LM
18	18	19	BNGY	SSL	2LM		3			LM-PY
19	19	20	BNGY	SSL	2LM 1H		3			LM-H
20	20	21	BLGY	SSL	1LM 1H		1			LM-H-PY
21	21	22	BLGY	SSL	1LM	<1	1			Q-LM
22	22	23	BLGY	SSL	1LM		2			LM
23	23	24	BLGY	SSL	1LM		1			LM
24	24	25	LBLGY	SSL	1LM		1			LM
25	25	26	BLGY	SSL	1LM		1			LM
26	26	27	LBLGY	SSL-SW	1LM		1	BOW		LM-PY
27	27	28	BNGY	SW				TUFFACEOUS?		
28	28	29	BLGY	SSL-SW		<1		TUFFACEOUS	SSL	
GB B 18 39	29	30	LBLGY	SSL						PY

SAMPLING RECORD		
Material: PERC. CHIP.	Depth: 75.0m	Sampled Logged by: M
Map Ref:	Laboratory Request No:	Date 8 8 89
LINE No.	FROM	Photo No.
	TO	Bearing

PROJECT	
Region	EASTERN
Project	MT. RINGWOOD J.V.
Prospect	QUEST 150 NTH
Cost Code	G975

DRILLING RECORD	
Drill Type	T.B.
R.L. m.	Water Table at m.
Dip	-60
Azm.	87 (TN)
Date	✓

CO-ORDINATES	
12602	mN.
11375	mE.

HOLE No. FSDC-342

ORIGINAL HELD AT PASADENA, S.A.

EXPLORATION DIVISION

PERCUSSION DRILLING
SAMPLE DATA SHEET

Form 270 (Revised 7.88)

SAMPLES NUMBER	DRILLHOLE DEPTH(m) FROM	TO	COLOUR	GLDRCKCDE	ALTERATION	VEIN Q %	WEATHERING	COMMENT 1.	COMMENT 2.	COMMENT 3.
GBB 184030	30.0	31.0	BLGY	SSL	ILM					PY
31	31.0	32.0	BLGY	SSL	ILM?			CONTAM 1%?		PY
32	32.0	33.0	BLGY	SSL		<1		CONTAM <1%		
33	33.0	34.0	BLGY	SW+SSL				TUFFACEOUS	SW CONTAM 1%	
34	34.0	35.0	BLGY	SW		<1		TUFFACEOUS		PY
35	35.0	36.0	BLGY	SW		<1		TUFFACEOUS		
36	36.0	37.0	BLGY	SW		<1		TUFFACEOUS	CONTAM 1%	PY
37	37.0	38.0	BLGY	SSL+SW	ILM?			CONTAM?		PY
38	38.0	39.0	DBLGY	SSL	ILM	<1		CONTAM 2%		PY
39	39.0	40.0	BLGY	SSL		5		CONTAM 2%		PY
40	40.0	41.0	BLGY	SSL		1		CONTAM 1%		PY
41	41.0	42.0	BLGY	SSL		1		CONTAM <1%		PY
42	42.0	43.0	BLGY	SSL		<1		CONTAM 1%		PY
43	43.0	44.0	DBLGY	SSL		<1		CONTAM 1%		PY
44	44.0	45.0	DBLGY	SSL+SW?		4		CONTAM 1%		PY
45	45.0	46.0	BLGY	SSL		3		CONTAM 2%	SILICEOUS	PY
46	46.0	47.0	GNGY	SSL		2		CONTAM <1%		
47	47.0	48.0	GNGY	SSL		1		CONTAM 1%		
48	48.0	49.0	GNGY	SSL		<1		CONTAM <1%		PY
49	49.0	50.0	GNGY	SSL		<1		CONTAM <1%		
50	50.0	51.0	DGNGY	SSL		<1		CONTAM 1%		PY
51	51.0	52.0	GNGY	SSL		<1				PY
52	52.0	53.0	GNGY	SSL		<1		CONTAM <1%		PY
53	53.0	54.0	DBLGY	SSL		<1		CONTAM <1%		PY
54	54.0	55.0	BLGN	SSL		<1		CONTAM <1%		PY
55	55.0	56.0	BLGN	SSL		<1		CONTAM <1%		PY
56	56.0	57.0	DBLGW	SSL		<1		CONTAM 1%		PY
57	57.0	58.0	DBLGY	SW+SSL		2		CONTAM 1%		PY
58	58.0	59.0	GN	SSL		<1		CONTAM 5%		PY
GBB 186959	59.0	60.0	DBLGY	SW+SSL		1		CONTAM <1%		PY ASTWARK

SAMPLING RECORD

Material: PERC. CHIP	Depth: 75.0m	Sampled Logged by: M CAMP
Map Ref:	Laboratory Request No:	Date 8 8 89
LINE No.	FROM	Photo No. .....
	TO	Bearing .....

PROJECT

Region: EASTERN
Project: MT. RINGWOOD J.V.
Prospect: QUEST 150 N/W
Cost Code: G975

DRILLING RECORD

Drill Type: T-3
R.L. ..... m. Water Table at ..... m.
Dip ..... Azm. .....
Date .....

CO-ORDINATES: 12602 mN. 11375 mE.

HOLE No. FSDC-342

ORIGINAL HELD AT PASADENA, S.A.

WMC EXPLORATION DIVISION

PERCUSSION DRILLING. SAMPLE DATA SHEET

Form 270 (Revised 5-86)

SAMPLE NUMBER	DRILLHOLE DEPTH (m) FROM	TO	COLOUR	GLDRCKCDE	ALTERATION	VEIN %	WEATHER'G	COMMENT 1.	COMMENT 2	COMMENT 3
GBB 1870	60	61	DGNGY	SSL		<1		CONTAM 1%		PY
71	61	62	BLGY	SSL		<1		CONTAM <1%		PY
72	62	63	DGNGY	SSL		25				PY
73	63	64	DBLGY	SSL		2		CONTAM <1%		PY MOD
74	64	65	DBLGY	SSL		2		CONTAM 1%		PY MOD
75	65	66	DBLGY	SSL		<1		CONTAM <1%		PY AS WEAK
76	66	67	GN	SSL		1		CONTAM <1%		PY
77	67	68	DGNGY	SSL		<1				PY
78	68	69	DBLGY	SSL		1		CONTAM <1%		PY
79	69	70	DGN	SSL		1		CONTAM 3%		PY
80	70	71	GN	SSL		<1		CONTAM <1%		PY
81	71	72	DGNGY	SSL		<1				PY
82	72	73	GN	SSL		<1				PY
83	73	74	GN	SSL		<1		CONTAM <1%		PY
GRB 1884	74	75	GN	SSL		<1		CONTAM 1%		PY

SAMPLING RECORD			PROJECT	DRILLING RECORD	
Material:	Depth: 75.0m	Sampled Logged By: A GANI	Region:	Drill Type: T-3	CO-ORDINATES 12602 m N
Map Ref:	Laboratory Request No.:	Date: 8 8 89	Project: GOODALL GOLD	R.L. m Water Table At m	11375 m E
LINE No.	FROM	Photo No.	Prospect: QUEST 150 NTH	Dip Azm	HOLE No: FSDC-342
	TO	Bearing	Cost Code: G975	Date:	

Original held at PASADENA S.A.

EXPLORATION DIVISION

PERCUSSION DRILLING
SAMPLE DATA SHEET

Form 270 (Revised 7.88)

SAMPLE NUMBER	DRILLHOLE DEPTH(m) FROM	TO	COLOUR	GLDROCKCDE	ALTERATION	VEIN %	WEATHERING	COMMENT 1.	COMMENT 2.	COMMENT 3.
GBB 18885	0	1	RDBN	NSA	3LM4FE1H		7			LM-H
86	1	2	BNGN	SSL	3LM1FE1H		6			LM-H
87	2	3	BNGN	SSL	3LM1FE1H		5			LM-H
88	3	4	PKBN	SSL	4LM2FE1H	5	6			Q-LM-H
89	4	5	PKBN	SSL	4LM2FE1H	3	6			Q-LM-H
90	5	6	BN	SSL	5LM2FE1H	1	6			Q-LM-H
91	6	7	YLBN	SSL	4LM 1H	<1	5			Q-LM-H
92	7	8	YLBN	SSL	4LM 1H		5			LM-H
93	8	9	YLBN	SSL	3LM 1H		4			LM-H
94	9	10	YLBN	SSL	3LM 1H		4			LM-H
95	10	11	ORBN	SSL	3LM 1H		4			LM-H
96	11	12	ORBN	SSL	3LM 1H		4			LM-H
97	12	13	ORBN	SSL	3LM 1H		4			LM-H
98	13	14	ORBN	SSL	5LM 1H		5			LM-H
1899	14	15	ORBN	SSL	4LM 1H		4			LM-H
1900	15	16	ORBN	SSL	5LM1FE1H		5			LM-H
01	16	17	ORBN	SSL	5LM 1H		5			LM-H
02	17	18	PKBN	SSL	5LM1FE1H		5			LM-H
03	18	19	ORBN	SSL	5LM1FE1H	<1	4			LM-H
04	19	20	ORBN	SSL	4LM2FE1H	2	4			Q-LM-H
05	20	21	ORDBN	SSL	3LM2FE1H	2	3	B O C O		Q-LM-H
06	21	22	BNGY	SSL	3LM1FE1H	<1	3			Q-LM-H
07	22	23	BLGY	SSL	2LM 1H		2			LM-PY
08	23	24	BLGY	SSL	2LM	<1	2			Q-LM-PY
09	24	25	BNGY	SSL	3LM	<1	2			Q-LM-PY
10	25	26	BNGY	SSL	3LM		3			LM-PY
11	26	27	BNGY	SSL	3LM 1H	1	4			Q-LM-H-PY
12	27	28	BNGY	SSL	3LM 1H	<1	4			Q-LM-H-PY
13	28	29	BNGY	SSL	3LM 1H	<1	4			Q-LM-H
GBB 19142	29	30	BNGY	SSL	3LM 1H	<1	3			Q-LM-H

1 2 3 4 5 6 7 8 9 10 11 12 13 14 15 16 17 18 19 20 30 40 50 60 70

SAMPLING RECORD

Material: PERC. CHIP.	Depth: 65.0 m	Sampled Logged by: M GANE
Map Ref:	Laboratory Request No:	Date 8 8 91
LINE No.	FROM	Photo No. .....
	TO	Bearing .....

PROJECT

Region EASTERN

Project MT. RINGWOOD J.V.

Prospect QUEST 150 NTH

Cost Code G975

DRILLING RECORD

Drill Type T-3

R.L. ..... m. Water Table at ..... m.

Dip 60 Azm. 87 (MG)

Date .....

CO-ORDINATES 12600 mN. 11350 mE.

HOLE No. FSDC-343

ORIGINAL HELD AT PASADENA, S.A.

EXPLORATION DIVISION

PERCUSSION DRILLING
SAMPLE DATA SHEET

Form 270 (Revised 7.86)

SAMPLE NUMBER	DRILLHOLE DEPTH(m) FROM	TO	COLOUR	GLDRCKCDE	ALTERATION	VEIN %	WEATHERING	COMMENT 1.	COMMENT 2.	COMMENT 3.
GBB 19445	30.0	31.0	BLGY	SSL	ZLM	<1	2			LM-PY
46	31.0	32.0	BLGY	SSL	ZCM 1H	1	1	SOME LARGE	CHIPS	LM-PY 4 BT NG
47	32.0	33.0	BLGY	SSL	1LM	<1	1	BLOW		LM-PY
48	33.0	34.0	BLNGY	SSL						PY
49	34.0	35.0	BLNGY	SSL		<1				PY
50	35.0	36.0	BLGY	SSL		<1		CONTAM 1%		PY
51	36.0	37.0	BLGY	SSL		<1		CONTAM <1%		PY
52	37.0	38.0	BLGY	SSL		<1		CONTAM 1%		PY
53	38.0	39.0	BLGY	SSL		<1		CONTAM 1%		PY
54	39.0	40.0	BLGY	SSL		<1		CONTAM 1%		PY
55	40.0	41.0	BLGY	SSL		<1		CONTAM <1%		PY
56	41.0	42.0	BLGY	SSL		<1		CONTAM 1%		PY
57	42.0	43.0	BLGY	SSL		<1		CONTAM 1%		PY
58	43.0	44.0	BLGY	SSL		<1		CONTAM 1-2%		PY
59	44.0	45.0	BLGY	SSL		<1		CONTAM 2%		PY
60	45.0	46.0	BLGY	SSL		<1		CONTAM <1%		PY
61	46.0	47.0	BLGY	SSL		<1		CONTAM 1%		PY
62	47.0	48.0	BLGY	SSL		<1		CONTAM <1%		PY
63	48.0	49.0	BLGY	SSL		<1		CONTAM 1%		PY
64	49.0	50.0	BLGY	SSL				CONTAM <1%		PY
65	50.0	51.0	BLGY	SSL		3		CONTAM 10%		PY MOD
66	51.0	52.0	BLGY	SSL		1		CONTAM 2%		PY
67	52.0	53.0	LBLGY	SW+SSL		<1		TRACEOUS SW CONTAM		PY
68	53.0	54.0	DBLGY	SSL+SW		<1		CONTAM <1%		PY
69	54.0	55.0	BLGY	SSL		<1				PY
70	55.0	56.0	BLGY	SSL		<1		SILICEOUS		PY
71	56.0	57.0	DBLGY	SSL+SW		<1				PY
72	57.0	58.0	LBLGY	SSL		<1		CONTAM 6%		PY
73	58.0	59.0	BLGY	SSL		<1		CONTAM 3%		PY PAS
GBB 19446	59.0	60.0	BLGY	SSL				CONTAM <1%		PY MOD

SAMPLING RECORD		
Material: PERC. CHIP	Depth: 65.0m	Sampled Logged by: M GANL
Map Ref:	Laboratory Request No:	Date 8 8 87
LINE No.	FROM	Photo No.
	TO	Bearing

PROJECT	
Region	EASTERN
Project	MT. RINGWOOD J.V.
Prospect	Quest 150 N-W
Cost Code	6975

DRILLING RECORD	
Drill Type	T.3
R.L. m.	Water Table at m.
Dip	Azm.
Date	

CO-ORDINATES	
12600	mN.
11350	mE.

HOLE No. FSDC-343

ORIGINAL HELD AT PASADENA, S.A.

WMC EXPLORATION DIVISION

PERCUSSION DRILLING. SAMPLE DATA SHEET

Form 270 (Revised 5-86)

SAMPLE NUMBER	DRILLHOLE DEPTH (m) FROM	TO	COLOUR	LITHOLOGY CODE	ALTERATION	VEIN %	WEATHER'G	COMMENT 1.	COMMENT 2	COMMENT 3
GBB 1945	60	61	BLGY	SSL				CONTAMC 1%		PY
46	61	62	BLGY	SSL		1		CONTAMC 1%		PY
47	62	63	BLGY	SSL		25				PY
48	63	64	BLGY	SSL		5		CONTAMC 1%		PY MOD
GBB 1949	64	65	BLGY	CSL		2		CONTAMC 1%		PY

1 2 3 4 5 6 7 8 9 10 11 12 13 14 15 16 17 18 19 20 21 22 23 24 25 26 27 28 29 30 31 32 33 34 35 36 37 38 39 40 50 60 70

SAMPLING RECORD			PROJECT	DRILLING RECORD	
Material:	Depth: 65.0m	Sampled Logged By: M. GANE	Region:	Drill Type: T-3	CO-ORDINATES 12600 m N
Map Ref:	Laboratory Request No.:	Date: 8 8 89	Project: GOODALL GOLD	R.L. m Water Table At m	11350 m E
LINE No.	FROM	Photo No.	Prospect: Gt Cent	Dip Azm	HOLE No: FSDC-343
	TO	Bearing	Cost Code: G475	Date:	

Original held at PASADENA S.A.

EXPLORATION DIVISION

PERCUSSION DRILLING
SAMPLE DATA SHEET

Form 270 (Revised 7.88)

SAMPLE NUMBER	DRILLHOLE DEPTH(m) FROM	TO	COLOUR	GLDRCKCDE	ALTERATION	VEIN %	WEATHERING	COMMENT 1.	COMMENT 2.	COMMENT 3.
GBB 19950	0.0	1.0	ORBN	NSA	6LM4FE1H	2	7			Q-H
51	1.0	2.0	YLBN	NSA+SSL	5LM2FE1H		6			LM-H
52	2.0	3.0	YLBN	SSL	4LM1FE1H		5			LM-H
53	3.0	4.0	YLBN	SSL	4LM2FE1H	3	5			Q-LM-H
54	4.0	5.0	YLBN	SSL	4LM1FE1H	2	5			Q-LM-H
55	5.0	6.0	ORBN	SSL	5LM1FE1H	<1	6			Q-LM-H
56	6.0	7.0	ORBN	SSL	5LM1FE1H	1	6			Q-LM-H
57	7.0	8.0	ORBN	SSL	4LM1FE1H	1	5			Q-LM-H
58	8.0	9.0	RDBN	SSL	4LM3FE1H	<1	6			Q-LM-H
59	9.0	10.0	PKBN	SSL	3LM2FE2H	<1	6			Q-LM-H
60	10.0	11.0	ORBN	SSL	4LM2FE2H	1	6			Q-LM-H
61	11.0	12.0	PKBN	SSL	3LM2FE2H	3	6			Q-LM-H
62	12.0	13.0	PKBN	SSL	4LM2FE1H	<1	5			Q-LM-H
63	13.0	14.0	ORBN	SSL	3LM1FE1H	25	5			Q-LM-H
64	14.0	15.0	ORBN	SSL	5LM1H	5	5			Q-LM-H
65	15.0	16.0	ORBN	SSL	5LM1FE1H	5	5			Q-LM-H
66	16.0	17.0	ORBN	SSL	4LM1FE1H	40	5			Q-LM-H
67	17.0	18.0	ORBN	SSL	4LM1FE1H	20	5	B O C O		Q-LM-H
68	18.0	19.0	BNGY	SSL	3LM1FE1H	15	4			Q-LM-H-PY
69	19.0	20.0	BNGY	SSL	3LM1H	5	4			Q-LM-H-PY
70	20.0	21.0	BNGY	SSL	4LM1H	2	4			Q-LM-H-PY
71	21.0	22.0	BNGY	SSL	3LM1H	<1	3			Q-LM-H-PY
72	22.0	23.0	BNGY	SSL	3LM1FE1H	2	4			Q-LM-H-PY
73	23.0	24.0	ORBN	SSL	5LM2H	5	5			Q-LM-H
74	24.0	25.0	ORBN	SSL	4LM1H	10	5	LARGE CHIPS		Q-LM-H
75	25.0	26.0	BNGY	SSL	3LM1H	5	4			Q-LM-H
76	26.0	27.0	BNGY	SSL	3LM1H	1	3			Q-LM-H-PY
77	27.0	28.0	BNGY	SSL	2LM1H	<1	3			Q-LM-H
78	28.0	29.0	BNGY	SSL	2LM1H	1	2			Q-LM-H-PY
GBB 19799	29.0	30.0	BNGY	SSL	2LM1H	<1	2			Q-LM-H-PY

SAMPLING RECORD		
Material: PERC. CHIP.	Depth: 60.0 m	Sampled Logged by: M. CANI
Map Ref:	Laboratory Request No:	Date 9 8 87
LINE No.	FROM	Photo No.
	TO	Bearing

PROJECT	
Region	EASTERN
Project	MT. RINGWOOD J.V.
Prospect	WEST 150 NTH
Cost Code	G975

DRILLING RECORD	
Drill Type	T.S.
R.L. m. Water Table at m.	
Dip -60 Azm. 87 (90)	
Date	
CO-ORDINATES	12600 mN. 11325 mE.
HOLE No.	ESDC-344

ORIGINAL HELD AT PASADENA, S.A.

EXPLORATION DIVISION

PERCUSSION DRILLING
SAMPLE DATA SHEET

Form 270 (Revised 7.88)

SAMPLE NUMBER	DRILL HOLE DEPTH (m) FROM	TO	COLOUR	GLDRCKCDE	ALTERATION	VEIN %	WEATHERING	COMMENT 1.	COMMENT 2.	COMMENT 3.
GBB 7980	30.0	31.0	BCGY	SSL	LCM 1H	<1	2			Q-L M-H-PY
8981	31.0	32.0	BCGY	SSL	LCM	<1	1	R 10 W		L M-PY-AS?
8982	32.0	33.0	BCGY	SSL						PY
8983	33.0	34.0	BCGY	SSL		<1				PY
8984	34.0	35.0	BCGY	SSL		1				PY
8985	35.0	36.0	GNGY	SSL	LCM	<1				PY
8986	36.0	37.0	BLGY	SSL	LCM	<1				PY
8987	37.0	38.0	BCGY	SSL+SW		1		CONTAM 1%		PY
8988	38.0	39.0	BLGY	SSL+SW?		1				PY
8989	39.0	40.0	BCGY	SSL		<1		CONTAM <1%		PY
9040	40.0	41.0	BLGY	SSL		<1		CONTAM <1%		PY
9141	41.0	42.0	BLGY	SSL		<1		CONTAM 2%		PY
9242	42.0	43.0	BLGY	SSL		<1		CONTAM 1%		PY
9343	43.0	44.0	BLGY	SSL		<1		CONTAM 1%		PY
9444	44.0	45.0	BLGY	SSL		1		CONTAM <1%		PY
9545	45.0	46.0	BLGY	SSL		2		CONTAM 5%		PY
9646	46.0	47.0	BLGY	SSL		5		CONTAM 5%		PY
9747	47.0	48.0	BLGY	SSL		5		CONTAM 20%		PY
9848	48.0	49.0	GNGY	SSL		1		CONTAM <1%		PY
GBB 199949	49.0	50.0	GNGY	SSL		1		CONTAM 5%		PY
GBB 200050	50.0	51.0	BLGY	SSL		<1		CONTAM <1%		PY
0151	51.0	52.0	DBLGY	SSL		<1		CONTAM <1%		PY
0252	52.0	53.0	DBLGY	SSL				CONTAM 1%		PY
0353	53.0	54.0	DBLGY	SSL		3		CONTAM 5%		PY
0454	54.0	55.0	DBLGY	SSL		1		CONTAM 5%		PY
0555	55.0	56.0	DBLGY	SSL		1		CONTAM 5%		PY
0656	56.0	57.0	DBLGY	SSL		1		CONTAM 5%		PY
0757	57.0	58.0	DGNGY	SSL		1		CONTAM 1%		PY
0858	58.0	59.0	DGNGY	SSL		1		CONTAM 2%		PY
GBB 200959	59.0	60.0	GNGY	SSL		<1		CONTAM 2%		PY

SAMPLING RECORD		
Material: PERC. CHIP	Depth: 60.0m	Sampled Logged by: M GAN
Map Ref:	Laboratory Request No:	Date 9 8 89
LINE No.	FROM	Photo No. .....
	TO	Bearing .....

PROJECT	
Region	EASTERN
Project	MT. RINGWOOD J.V.
Prospect	[illegible]
Cost Code	6975

DRILLING RECORD	
Drill Type	T.3
R.L. ..... m. Water Table at ..... m.	
Dip ..... Azm.	
Date	
CO-ORDINATES	12600 mN. 11325 mE.
HOLE No.	FSDC-344

ORIGINAL HELD AT PASADENA, S.A.

EXPLORATION DIVISION

PERCUSSION DRILLING
SAMPLE DATA SHEET

Form 270 (Revised T.85)

SAMPLE NUMBER	DRILLHOLE DEPTH(m) FROM	TO	COLOUR	GLDRCKCDE	ALTERATION	VEIN Q %	WEATHERING	COMMENT 1.	COMMENT 2.	COMMENT 3.
GBB 20 10	0.0	1.0	BN	NSA	7LM2FE1H	18				Q-LM-H
11	1.0	2.0	BNGY	SSL	5LM1FE1H	27				Q-LM-H
12	2.0	3.0	BNGY	SSL	5LM1FE1H	26		BOCO		Q-LM-H
13	3.0	4.0	ORBN	SSL	6LM1FE1H	16				Q-LM-H
14	4.0	5.0	ORBN	SSL	6LM1FE1H	26				Q-LM-H
15	5.0	6.0	ORBN	SSL	6LM1FE1H	15		BOCO		Q-LM-H
16	6.0	7.0	BNGY	SSL	5LM1FE1H	<1 5				Q-LM-H
17	7.0	8.0	BNGY	SSL	5LM1FE1H	<1 5				Q-LM-H
18	8.0	9.0	BNGY	SSL	4LM1FE1H	35				Q-LM-H
19	9.0	10.0	BNGY	SSL	4LM1FE1H	<1 5				Q-LM-H
20	10.0	11.0	BNGY	SSL	3LM1FE1H	4				LM-H
21	11.0	12.0	BNGN	SSL	3LM1FE1H	54				Q-LM-H
22	12.0	13.0	BNGY	SSL	3LM1FE1H	<1 4				Q-LM-H
23	13.0	14.0	BNGY	SSL	3LM 14	10 4				Q-LM-H
24	14.0	15.0	BNGY	SSL	3LM1FE1H	54				Q-LM-H
25	15.0	16.0	BNGY	SSL	3LM1FE1H	<1 4				Q-LM-H
26	16.0	17.0	BNGY	SSL	3LM 1H	13				Q-LM-H
27	17.0	18.0	DBLGY	SSL	2LM 1H	12				Q-LM-H-PY
28	18.0	19.0	DBLGY	SSL	1LM	51				PY AS MOD
29	19.0	20.0	BLGY	SSL	1LM	251		BOM		PY AS STNG
30	20.0	21.0	DBLGY	SSL		1				PY AS MOD
31	21.0	22.0	DBLGY	SSL		<1		SOME SILICEOUS SSC		PY AS WEAK
32	22.0	23.0	BLGY	SSL		<1				PY AS MOD
33	23.0	24.0	BLGY	SSL		1		CONTAM 2%		PY AS? MOD
34	24.0	25.0	BLGY	SSL		2		CONTAM 2%		PY
35	25.0	26.0	BLGY	SSL-SH?		2		CONTAM 2%		PY
36	26.0	27.0	BLGY	SSL+SH?		2		CONTAM 2%		PY AS MOD
37	27.0	28.0	BLGY	SSL		1		CONTAM 2-3%		PY
38	28.0	29.0	DBLGY	SSL		1		CONTAM 2%		PY
GBB 20 39	29.0	30.0	DGNGY	SM?+SSL		<1		SILICEOUS CONTAM <1%		PY

SAMPLING RECORD

Material: PERC. CHIP.	Depth: 40.0 m	Sampled Logged by: M GANE
Map Ref:	Laboratory Request No:	Date 5 8 89
LINE No.	FROM	Photo No. .....
	TO	Bearing .....

PROJECT

Region: EASTERN
Project: MT. RINGWOOD J.V.
Prospect: QEST 150 NTH
Cost Code: 6975

DRILLING RECORD

Drill Type: T-3
R.L. ..... m. Water Table at ..... m.
Dip: -60 Azm. 87 (90)
Date .....

CO-ORDINATES
12800 mN.
11400 mE.

HOLE No. ESDC-345

ORIGINAL HELD AT PASADENA, S.A.

EXPLORATION DIVISION

PERCUSSION DRILLING. SAMPLE DATA SHEET

Form 270 (Revised 5-86)

SAMPLE NUMBER	DRILLHOLE DEPTH (m) FROM	TO	COLOUR	GLDRCKCDE	ALTERATION	VEIN %	WEATHER °C	COMMENT 1.	COMMENT 2	COMMENT 3
GBB 2040	30	31	DGNGY	SW+SSL		3		CONTAM 1%		PY
41	31	32	GNGY	SSL+SW?		3		CONTAM 2%		PY
42	32	33	DGNGY	SSL+SW?		<1		CONTAM 1%		PY
43	33	34	GNGY	SW?+SSL		<1		CONTAM 1-2%		PY
44	34	35	GNGY	SSL		<1		SILICEOUS	CONTAM 1%	PY
45	35	36	GNGY	SSL		<1		SILICEOUS	CONTAM <1%	PY
46	36	37	GN	SSL		<1		SILICEOUS		PY
47	37	38	GNGY	SSL		<1		SILICEOUS		PY
48	38	39	GNGY	SSL		1		CONTAM 5%	SILICEOUS	PY
GBB 2049	39	40	GNGY	SSL		<1		SILICEOUS	CONTAM <1%	

1 2 3 4 5 6 7 8 9 10 11 12 13 14 15 16 17 18 19 20 21 22 23 24 25 26 27 28 29 30 31 32 33 34 35 36 37 38 39 40 50 60 70

SAMPLING RECORD

Material:	Depth: 40.0m	Sampled Logged By: M GARIE
Map Ref:	Laboratory Request No.:	Date: 5 8 91
LINE No.	FROM ..... TO	Photo No. ..... Bearing .....

PROJECT

Region: .....
Project: GOODALL GOLD
Prospect: GREAT SENNA
Cost Code: 6475

DRILLING RECORD

Drill Type: T-3
R.L. ..... m Water Table At ..... m
Dip ..... Azm ..... Date: .....

CO-ORDINATES 12800 m N, 11400 m E

HOLE No: ESDC-345

Original held at PASADENA S.A.

EXPLORATION DIVISION

PERCUSSION DRILLING
SAMPLE DATA SHEET

Form 270 (Revised 7.88)

SAMPLE NUMBER	DRILLHOLE DEPTH(m) FROM	TO	COLOUR	GLDRCKCDE	ALTERATION	VEIN %	WEATHERING	COMMENT 1.	COMMENT 2.	COMMENT 3.
GBB 20050	0.0	1.0	RDOR	NSA	6LM3FE1H	58				Q-LM-H
51	1.0	2.0	BNGN	SN?-SSL	5LM2FE1H	27				Q-LM-H
52	2.0	3.0	BNGY	SSL	5LM2FE1H	26		RODCOP		Q-LM-H
53	3.0	4.0	BNGY	SSL	4LM3FE1H	25				Q-LM-H
54	4.0	5.0	BNGY	SSL	5LM1FE1H	15				Q-LM-H
55	5.0	6.0	RDBN	SSL-SW?	5LM3FE1H	<1	6			Q-LM-H
56	6.0	7.0	ORBN	SSL	6LM1FE1H	<1	6			Q-LM-H
57	7.0	8.0	ORGN	SSL	5LM1FE1H		5			LM-H
58	8.0	9.0	ORBN	SSL+SW	5LM1FE1H	<1	5			Q-LM-H
59	9.0	10.0	ORBN	SSL	5LM2FE1H	<1	5			Q-LM-H
60	10.0	11.0	BNGY	SSL	4LM2FE1H	<1	5			Q-LM-H
61	11.0	12.0	BNGY	SSL	4LM2FE1H	50	5			Q-LM-H
62	12.0	13.0	ORBN	SSL	4LM1FE1H	<1	5			Q-LM-H
63	13.0	14.0	BNLGY	SSL	4LM1FE1H	<1	5			Q-LM-H
64	14.0	15.0	BNGY	SSL	4LM1FE1H	5	4	SPOTTING?		Q-LM-H
65	15.0	16.0	BNGY	SSL	3LM1FE1H	<1	4	SPOTTING?		Q-LM-H
66	16.0	17.0	BNGY	SSL	3LM1FE1H	<1	4			Q-LM-H
67	17.0	18.0	BNGY	SSL	3LM1FE1H	<1	4	SPOTTING	R.O.C.O.?	Q-LM-H
68	18.0	19.0	BNGY	SSL	3LM 1H	1	3	SPOTTING?		Q-LM-H
69	19.0	20.0	BLGY	SSL	2LM1FE1H	2	3		PY-	Q-LM-H-AS
70	20.0	21.0	BLGY	SSL	1LM 1H	2	2			Q-H-PY
71	21.0	22.0	BLGY	SSL	1LM	2	1	BOW		Q-LM-PY-AS
72	22.0	23.0	BLGY	SSL		5				PY-AS WEAK
73	23.0	24.0	DBLGY	SSL		5				PY AS MOD
74	24.0	25.0	DBLGY	SSL		5				PY AS WEAK
75	25.0	26.0	DBLGN	SSL		3				PY
76	26.0	27.0	BLGY	SW+SSL		10		CONTAM 2%		PY AS WEAK
77	27.0	28.0	DBLGY	SW		2		CONTAM 3%		PY
78	28.0	29.0	BLGY	SW?+SSL		2		CONTAM 5%		PY
GBB 20079	29.0	30.0	BLGY	SSL		2		CONTAM 3%		PY

SAMPLING RECORD		
Material: PERC. CHIP.	Depth: 60.0 m	Sampled Logged by: MAGNE
Map Ref:	Laboratory Request No:	Date 5 8 87
LINE No.	FROM	Photo No. .....
	TO	Bearing .....

PROJECT	
Region	EASTERN
Project	MT. RINGWOOD J.V.
Prospect	QUEST 150 NTH
Cost Code	6975

DRILLING RECORD	
Drill Type	T-3
R.L. ..... m.	Water Table at ..... m.
Dip -60	Azm. 87 (ag)
Date	

CO-ORDINATES	
12800	mN.
11350	mE.

HOLE No. FSDC-346

ORIGINAL HELD AT PASADENA, S.A.

EXPLORATION DIVISION

PERCUSSION DRILLING
SAMPLE DATA SHEET

Form 270 (Revised 7.88)

SAMPLE NUMBER	DRILLHOLE DEPTH (m) FROM	TO	COLOUR	GLDRCKCDE	ALTERATION	VEIN %	WEATHERING	COMMENT 1.	COMMENT 2.	COMMENT 3.
GBB 208	30.0	31.0	DBLGY	SSL		5		CONTAM 5-1	0%	PY
81	31.0	32.0	DBLGY	SSL		<1		CONTAM 3%		PY
82	32.0	33.0	GNGY	SSL		<1		CONTAM 10%		PY
83	33.0	34.0	DBLGY	SSL+SW?		<1		CONTAM 3%		PY
84	34.0	35.0	GNGY	SSL		<1		CONTAM 1%	SILICEOUS	PY
85	35.0	36.0	GNGY	SSL		<1		SILICEOUS	CONTAM 5%	PY
86	36.0	37.0	DBLGY	SSL		1		CONTAM 2%		PY
87	37.0	38.0	GNGY	SSL		1		CONTAM <1%		PY AS WEAK
88	38.0	39.0	GNGY	SSL		1		CONTAM 2%		PY
89	39.0	40.0	BLGY	SSL		1		CONTAM 6VT <1%		PY AS WEAK
90	40.0	41.0	BLGY	SSL		<1		CONTAM <1%		PY AS? WEAK
91	41.0	42.0	GNGY	SSL		1		CONTAM 2%		PY AS
92	42.0	43.0	GNGY	SSL		<1		CONTAM 1%	SILICEOUS	PY
93	43.0	44.0	DBLGY	SSL		<1		CONTAM <1%		PY
94	44.0	45.0	DBLGY	SSL		<1		CONTAM 1%		
95	45.0	46.0	BLGY	SSL		<1		CONTAM 1%		PY
96	46.0	47.0	GNGY	SSL		25		CONTAM <1%	SILICE SSL	PY
97	47.0	48.0	BLGY	SSL		10		CONTAM 10%	SILIC. SSL	PY AS WEAK
98	48.0	49.0	DBLGY	SW?+SSL		2		CONTAM 1%	SILIC SSL	PY
209	49.0	50.0	BLGY	SSL+SW?		<1		CONTAM <1%	SILICEOUS	PY
210	50.0	51.0	BLGY	SSL		<1		SILICEOUS		
01	51.0	52.0	BLGY	SSL+SW		1		SILICEOUS	SSL	PY
02	52.0	53.0	BLGY	SSL+SW?		5				PY AS WEAK
03	53.0	54.0	BLGY	SSL-SW?		20		CONTAM 2%		PY AS MOD
04	54.0	55.0	GNGY	SSL		30		CONTAM 2%	SILICEOUS	PY AS MOD
05	55.0	56.0	DBLGY	SSL+SW?		20		CONTAM <1%		PY AS MDSG
06	56.0	57.0	DBLGY	SSL+SW?		10		CONTAM <1%		PY AS STNG
07	57.0	58.0	GNDGY	SSL		<5		CONTAM <1%		PY AS WEAK
08	58.0	59.0	DBLGY	SSL		85		CONTAM 1%		AS MOD
GBB 209	59.0	60.0	DBLGY	SSL		1		CONTAM 5%		PY AS WEAK

1 2 3 4 5 6 7 8 9 10 11 12 13 14 15 16 17 18 19 20 30 40 50 60 70

SAMPLING RECORD

Material: PERC. CHIP	Depth: 60.0	Sampled Logged by: [illegible]
Map Ref:	Laboratory Request No:	Date: [illegible]
LINE No.	FROM	Photo No. .....
	TO	Bearing .....

PROJECT

Region: EASTERN

Project: MT. RINGWOOD J.V.

Prospect: [illegible]

Cost Code: [illegible]

DRILLING RECORD

Drill Type: [illegible]

R.L. ..... m. Water Table at ..... m.

Dip ..... Azm. .....

Date .....

CO-ORDINATES: 12800 mN. 11350 mE.

HOLE No. FSDD-346

ORIGINAL HELD AT PASADENA, S.A.

WMC EXPLORATION DIVISION

PERCUSSION DRILLING
SAMPLE DATA SHEET

Form 270

SAMPLE NUMBER	DRILLHOLE DEPTH(m) FROM	TO	COLOUR	GLDRUKCDE	ALTERATION	VEIN %	WEATHERING	COMMENT 1.	COMMENT 2.	COMMENT 3.
GBB 210	0.0	1.0	ORBN	NSA	7LM2FE1H	1	7			
11	1.0	2.0	ORGN	SSL-NSA	5LM2FE1H	2	6			
12	2.0	3.0	ORBN	SSL+SW	5LM2FE1H	2	6			
13	3.0	4.0	ORBN	SSL	5LM2FE1H	2	5			
14	4.0	5.0	ORBN	SSL	5LM2FE1H	2	5			
15	5.0	6.0	ORBN	QTZ+SSL	3LM 1H	90	4			
16	6.0	7.0	ORBN	QTZ-SSL	3LM1FE1H	80	5			
17	7.0	8.0	RDBN	SSL	4LM2FE1H	5	5			
18	8.0	9.0	ORBN	SSL	5LM2FE1H	20	6			
19	9.0	10.0	ORBN	SSL	5LM2FE1H	20	6			
20	10.0	11.0	ORBN	SSL	5LM2FE1H	30	6			
21	11.0	12.0	ORBN	SSL	5LM1FE1H	40	6			
22	12.0	13.0	ORBN	SSL	5LM1FE1H	25	6			
23	13.0	14.0	PKBN	SSL	4LM2FE1H	50	5			
24	14.0	15.0	ORBN	SSL	4LM2FE1H	4	4			
25	15.0	16.0	ORBN	SSL	5LM1FE1H	1	4			
26	16.0	17.0	ORBN	SSL	4LM2FE1H	10	4			
27	17.0	18.0	ORBN	SSL	4LM2FE1H	15	4			
28	18.0	19.0	RDBN	SSL	5LM2FE1H	1	4			
29	19.0	20.0	ORBN	SSL	4LM2FE1H	2	4	PORCOIN		
30	20.0	21.0	BNGY	SSL	4LM2FE1H	1	4			
31	21.0	22.0	BNGY	SSL	4LM1FE1H	5	4			
32	22.0	23.0	BNGY	SSL	3LM1FE1H	5	3			
33	23.0	24.0	BNGY	SSL	4LM1FE1H	60	2			
34	24.0	25.0	BNGY	SSL	1LM 1H	1	1			
35	25.0	26.0	BLGY	SSL	1LM	2	1			
36	26.0	27.0	BLGY	SSL	1LM	1	1	MUSCOVITE		
37	27.0	28.0	DBLGY	SSL	1LM	1	1	BION		
38	28.0	29.0	BLGY	SSL		<1		SILICEOUS		
GBB 239	29.0	30.0	DRLGY	SSL		<1		SOME SILICEOUS		

SAMPLING RECORD

Material: PERC. CHIP.	Depth: 75.0 m	Sampled Logged by: M GINN
Map Ref:	Laboratory Request No:	Date 8.8.87
LINE No.	FROM	Photo No. .....
	TO	Bearing .....

PROJECT

Region: EASTERN

Project: MT. RINGWOOD J.V.

Prospect: Rept 150 NEW

Cost Code: 6975

DRILLING RECORD

Drill Type: 723

R.L. ..... m. Water Table at ..... m

Dip -60 Azm. 87 (90)

Date .....

COORDINATES

HOLE No.: F30C-30

ORIGINAL HELD AT PASADENA S.A.

WMC EXPLORATION DIVISION

PERCUSSION DRILLING
SAMPLE DATA SHEET

Form 270 (Revised 7.80)

SAMPLE NUMBER	DRILLHOLE DEPTH(m) FROM	TO	COLOUR	GLDRCKCDE	ALTERATION	VEIN %	WEATHERING	COMMENT 1.	COMMENT 2.	COMMENT 3.
GBB 216030	030	031	BEIGE	SYL		1		CONTAM 1%		PY
431	031	032	BEIGE	SW?+SSL		<1		CONTAM <1%		
432	032	033	BEIGE	SW?+SSL		1		CONTAM 1-2%		
433	033	034	BEIGE	SSL+SW?		1		SILICEOUS		
434	034	035	BLCGY	SSL		<1		SOME SILICEOUS SSL		
435	035	036	BLCGY	SSL		<1		CONTAM 1%		
436	036	037	BEIGE	SSL		1		CONTAM 1%		PY
437	037	038	BEIGE	SSL		2		CONTAM 3%		
438	038	039	BEIGE	SW?+SSL		2		CONTAM 3%		
439	039	040	BEIGE	SSL-SW?		4		CONTAM 1%		PY
440	040	041	BLCGY	SSL		1		CONTAM 2%		PY
441	041	042	BEIGE	SSL		3		CONTAM 2%		
442	042	043	DBLCGY	SW?+SSL		2		CONTAM 3%		
443	043	044	BLCGY	SSL		2		CONTAM 2%		PY
444	044	045	BEIGE	SSL	1CM?	2		CONTAM 2%		PY
445	045	046	DBLCGY	SSL		2		CONTAM 2%		PY
446	046	047	DBLCGY	SW?+SSL		3		CONTAM 5%		PY
447	047	048	DBLCGY	SW?-SSL		3		CONTAM 5%		
448	048	049	DBLCGY	SSL		<1		CONTAM 2%		PY
449	049	050	BLCGY	SSL		2		CONTAM 2%		PY
450	050	051	DBLCGY	SSL		10		CONTAM 1%		PY AS WEAK
451	051	052	DBLCGY	SSL		40		CONTAM 1-2%		PY AS WEAK
452	052	053	BLCGY	SSL		4		CONTAM 5%		PY
453	053	054	DBLCGY	SSL		2		CONTAM 1%		PY AS WEAK
454	054	055	BLCGY	SSL		3		CONTAM 2%		PY
455	055	056	DBLCGY	SSL		1		CONTAM 1%		
456	056	057	DBLCGY	SSL		<1				
457	057	058	DBLCGY	SW?+SSL		10		CONTAM <1%		PY
458	058	059	BLCGY	SSL		2		CONTAM 2%		PY
GBB 216959	059	060	DBLCGY	SSL		1		CONTAM <1% SILICEOUS		AS WEAK
						<1		CONTAM <1%		

1 2 3 4 5 6 7 8 9 10 11 12 13 14 15 16 17 18 19 20 30 40 50 60 70

SAMPLING RECORD

Material: PERC. CHIP	Depth: 75.0m	Sampled Logged by: M GINE
Map Ref:	Laboratory Request No:	Date 8 [illegible]
LINE No.	FROM	Photo No. .....
	TO	Bearing .....

PROJECT

Region: EASTERN

Project: MT. RINGWOOD J.V.

Prospect: GREAT [illegible]

Cost Code: 6975

DRILLING RECORD

Drill Type: T-3

R.L. ..... m. Water Table at ..... m.

Dip: 60 Azm.: 87 (20)

Date .....

CO-ORDINATES: 12800 mN. 11225 mE.

HOLE No. ESDC-347

ORIGINAL HELD AT PASADENA, S.A.

EXPLORATION DIVISION

PERCUSSION DRILLING.
SAMPLE DATA SHEET

Form 270
(Revised 5·86)

SAMPLE NUMBER	DRILLHOLE DEPTH (m) FROM	TO	COLOUR	GLDRCKCDE	ALTERATION	VEIN %	WEATHER'G	COMMENT 1.	COMMENT 2	COMMENT 3
GBR 21 70	60	61	BLGY	SSL		1		CONTAM <1%		PY
71	61	62	BLGY	SSL		1		CONTAM <1%		PY
72	62	63	DBLGY	SSL		<1				PY
73	63	64	BLGY	SSL		7		CONTAM 5%		AS WEAK
74	64	65	BLGY	SSL		3		CONTAM 1%		PY AS WEAK
75	65	66	DBLGY	SSL		2				PY
76	66	67	BLGY	SSL		1		SILICEOUS	CONTAM <1%	
77	67	68	DBLGY	SSL	LM	2		CONTAM <1%		PY
78	68	69	DBLGY	SSL + SW?		<1		CONTAM <1%		PY
79	69	70	DBLGY	SW? + SSL		10		CONTAM 3%		PY
80	70	71	DBLGY	SSL		5		CONTAM 5%		PY AS WEAK
81	71	72	DBLGY	SW? + SSL		<1		CONTAM <1%		PY AS WEAK
82	72	73	DBLGY	SSL + SW?		10		CONTAM <1%		PY
83	73	74	DBLGY	SSL - SW?		5		CONTAM <1%		
GBR 21 84	74	75	DBLGY	SSL		15		CONTAM 2%		AS WEAK

1 2 3 4 5 6 7 8 9 10 11 12 13 14 15 16 17 18 19 20 21 22 23 24 25 26 27 28 29 30 31 32 33 34 35 36 37 38 39 40 50 60 70

SAMPLING RECORD

Material:	Depth: 75·0m	Sampled Logged By: M. CANE
Map Ref:	Laboratory Request No.:	Date: 8·8·81
LINE No.	FROM	Photo No .....
	TO	Bearing .....

PROJECT

Region: .....
Project: GOODALL GOLD
Prospect: QUEST 150 NOW
Cost Code: 6975

DRILLING RECORD

Drill Type: T-3
R.L. ..... m Water Table At ..... m
Dip ..... Azm .....
Date: .....

CO-ORDINATES
12800 m N
11325 m E

HOLE No: FSDC-347

Original held at PASADENA S.A.

EXPLORATION DIVISION

PERCUSSION DRILLING
SAMPLE DATA SHEET

Form 270 (Revised 7.86)

SAMPLE NUMBER	DRILLHOLE DEPTH(m) FROM	TO	COLOUR	GLDRCKCDE	ALTERATION	VEIN %	WEATHERING	COMMENT 1.	COMMENT 2.	COMMENT 3.
GBB631 1	0.0	1.0	ORBN	NSA	6LM 1FE 2H	5	7			Q-LM-H
12	1.0	2.0	GYBN	NSA	4LM 1FE 3H	2	6			Q-LM-H
13	2.0	3.0	YLBN	Psg + NSA	4LM 1FE 3H	15	6			Q-LM-H
14	3.0	4.0	YLBN	Psg - QTZ	5LM 1FE 2H	30	6			Q-LM-H
15	4.0	5.0	YLBN	Psg - QTZ	5LM 2H	40	6			Q-LM-H
16	5.0	6.0	GNBN	Psg - QTZ	4LM 2H	40	5			Q-LM-H
17	6.0	7.0	GNBN	Psg - QTZ	3LM 2H	40	5			Q-LM-H
18	7.0	8.0	GNBN	QTZ + Psg	2LM 1H	90	5			Q-LM-H
19	8.0	9.0	ORBN	Psg	5LM 2H	5	6			Q-LM-H
20	9.0	10.0	YLBN	QTZ + Psg	4LM 2H	85	6			Q-LM-H
21	10.0	11.0	YLBN	QTZ + Psg	3LM 2H	95	5			Q-LM-H
22	11.0	12.0	YLBN	QTZ + Psg	3LM 1H	95	5			Q-LM-H
23	12.0	13.0	YLBN	QTZ + Psg	3LM 1H	95	5			Q-LM-H
24	13.0	14.0	GNBN	QTZ + Psg	2LM 1H	95	5			Q-LM-H
25	14.0	15.0	PKBN	QTZ + Psg	3LM 1H	80	5			Q-LM-H
26	15.0	16.0	YLBN	QTZ + Psg	2LM 1H	90	5			Q-LM-H
27	16.0	17.0	YLBN	QTZ - Psg	2LM 1H	75	4			Q-LM-H
28	17.0	18.0	GNBN	Psg	3LM 2H	5	4			Q-H
29	18.0	19.0	GNBN	Psg	3LM 1H	1	4			Q-H
30	19.0	20.0	GYBN	Psg	3LM 2H	5	4	BLOCKY		Q-LM-H
31	20.0	21.0	GYBN	Psg	3LM 2H		3			LM-H
32	21.0	22.0	BLGY	Psg	2LM 1H	1	2			Q-LM
33	22.0	23.0	GNGY	Psg	1LM	5	1	SPOTTED		Q-LM
34	23.0	24.0	GNGY	Psg	1LM	10	1	BLOW		Q-LM-PY WK
35	24.0	25.0	GNGY	Psg		20				PY WK MD
36	25.0	26.0	GNGY	QTZ + Psg		80				PY WK
37	26.0	27.0	GNGY	Psg		50				PY AS WK MD
38	27.0	28.0	GNGY	Psg		5		CONTAM		PY AS WK MD
39	28.0	29.0	GNGY	Psg		5		SPOTTED		PY AS WK
GBB634 0	29.0	30.0	GNGY	Psg		1		SPOTTED		PY MOD

SAMPLING RECORD		
Material: PERC. CHIP.	Depth: 74m	Sampled Logged by: M. GANE
Map Ref:	Laboratory Request No:	Date 16.10.89
LINE No.	FROM	Photo No. .....
	TO	Bearing .....

PROJECT	
Region	EASTERN
Project	MT. RINGWOOD J.V.
Prospect	QUEST 150
Cost Code	

DRILLING RECORD	
Drill Type 73	CO-ORDINATES 12750 mN.
R.L. ..... m. Water Table at ..... m.	11350 mE.
Dip -60° Azm. 087(MG)	HOLE No. FSDC 351
Date	

ORIGINAL HELD AT PASADENA, S.A.

EXPLORATION DIVISION

PERCUSSION DRILLING
SAMPLE DATA SHEET

Form 270 (Revised 7.8)

SAMPLE NUMBER	DRILLHOLE DEPTH(m) FROM	TO	COLOUR	GLDRCKCDE	ALTERATION	VEIN Q %	WEATHERING	COMMENT 1.	COMMENT 2.	COMMENT 3.
GB663 41	30.0	31.0	GYGN	Ps		<1		SPOTTED		PY
42	31.0	32.0	GNGY	Ps		1		SPOTTED		PY MOD
43	32.0	33.0	GNGY	Ps		3		SPOTTED	CONTAM <1%	PY AS WK
44	33.0	34.0	GNGY	Ps		<1		SPOTTED		PY WK MD
45	34.0	35.0	GYGN	Ps		5		SPOTTED	CONTAM <1%	PY AS WK MD
46	35.0	36.0	GYGN	Ps		5		SPOTTED		PY AS WK
47	36.0	37.0	GNGY	Ps		5		SPOTTED		PY WK
48	37.0	38.0	GYGN	Ps		5		SPOTTED		PY WK
49	38.0	39.0	GNGY	Ps		10			CONTAM 5%	PY AS WK
50	39.0	40.0	GNGY	Ps		5			CONTAM 1%	PY AS MOD
51	40.0	41.0	GYGN	Ps		1		SPOTTED		PY AS WK
52	41.0	42.0	GNGY	Ps		1		SPOTTED		PY AS WK
53	42.0	43.0	GNGY	Ps		1		SPOTTED		PY AS WK
54	43.0	44.0	GNGY	Ps		5		SPOTTED	CONTAM 5%	PY WK MD
55	44.0	45.0	GNGY	Ps		1				PY WK
56	45.0	46.0	GNGY	Ps		5			CONTAM 1%	PY WK MD
57	46.0	47.0	GNGY	Ps		<1				PY WK
58	47.0	48.0	GNGY	Ps		<1			CONTAM <1%	PY WK MD
59	48.0	49.0	GNGY	Ps		5			CONTAM 2%	PY MOD
60	49.0	50.0	DBLGY	Ps		2			CONTAM 1%	PY WK MD
61	50.0	51.0	BLGY	Ps		<1			CONTAM <1%	PY WN K
62	51.0	52.0	GNGY	Ps		10				AS MOD
63	52.0	53.0	GNGY	Ps		10			CONTAM 1%	PY AS WK
64	53.0	54.0	GNGY	Ps		1		SPOTTED		PY WK
65	54.0	55.0	GYGN	Ps		1		SPOTTED		PY VWK
66	55.0	56.0	GYGN	Ps		10		SPOTTED		
67	56.0	57.0	GNGY	Ps		10		SPOTTED		PY AS VWK
68	57.0	58.0	GNGY	Ps		2		SPOTTED		PY AS VWK
69	58.0	59.0	GNGY	Ps		10		SPOTTED	CONTAM 5%	PY AS WK
GB663 70	59.0	60.0	GN	QTZ + Py		95				AS WK

SAMPLING RECORD			PROJECT	DRILLING RECORD	
Material: PERC. CHIP	Depth: 74m	Sampled Logged by: M. GANE	Region EASTERN	Drill Type T3	CO-ORDINATES 12750 mN.
Map Ref:	Laboratory Request No:	Date 16.10.89	Project. MT. RINGWOOD J.V.	R.L. ..... m. Water Table at ..... m.	13350 mE.
LINE No.	FROM	Photo No.	Prospect. QUEST 150	Dip -60° Azm. 087 (MAG)	HOLE No. RSDC351
	TO	Bearing	Cost Code	Date	

ORIGINAL HELD AT PASADENA, S.A.

EXPLORATION DIVISION

PERCUSSION DRILLING
SAMPLE DATA SHEET

Form 270 (Revised 7.88)

SAMPLE NUMBER	DRILLHOLE DEPTH (m) FROM	TO	COLOUR	GLDRCKCDE	ALTERATION	VEIN Q %	WEATHERING	COMMENT 1.	COMMENT 2.	COMMENT 3.
GB863 71	60.0	61.0	GNGY	PSG		<1		SPOTTED		PY AS WK
72	61.0	62.0	GNGY	PSG		1		SPOTTED		PY AS WKMD
73	62.0	63.0	GNGY	PSG		0				PY WK
74	63.0	64.0	GNGY	PSG		1				PY WK
75	64.0	65.0	GNGY	PSG		<1				PY WK
76	65.0	66.0	GNGY	PSG		<1				PY WK
77	66.0	67.0	GNGY	PSG		1		CONTAM <1%		PY WK
78	67.0	68.0	GNGY	PSG		5		CONTAM 2%		PY AS WK
79	68.0	69.0	BLGY	PSG		10		CONTAM 5%		PY AS WK
80	69.0	70.0	GNGY	PSG		1		CONTAM <1%		PY WKMD
81	70.0	71.0	BLGY	PSG		2		CONTAM 1%		PY WKMD
82	71.0	72.0	BLGY	PSG		5		CONTAM <1%		PY WK
83	72.0	73.0	BLGY	PSG		<1		CONTAM <1%		PY WK
84	73.0	74.0	BLGY	PSG		<1				PY WK
	74.0	75.0				<1		CONTAM <1%		PY WKMD
	75.0	76.0								PY WK
	76.0	77.0								
	77.0	78.0								
	78.0	79.0								
	79.0	80.0								
	80.0	81.0								
	81.0	82.0								
	82.0	83.0								
	83.0	84.0								
	84.0	85.0								
	85.0	86.0								
	86.0	87.0								
	87.0	88.0								
	88.0	89.0								
GB	89.0	90.0								

1 2 3 4 5 6 7 8 9 10 11 12 13 14 15 16 17 18 19 20 30 40 50 60 70

SAMPLING RECORD

Material: PERC. CHIP	Depth: 74 m	Sampled Logged by: M. GANE
Map Ref:	Laboratory Request No:	Date 16.10.89
LINE No.	FROM	Photo No. .....
	TO	Bearing .....

PROJECT

Region EASTERN

Project MT. RINGWOOD J.V.

Prospect QUEST 150

Cost Code .....

DRILLING RECORD

Drill Type T3

R.L. ..... m. Water Table at ..... m.

Dip -60° Azm. 097 (MAG)

Date .....

CO-ORDINATES

12750 mN.

11350 mE.

HOLE No. FSDC 351

ORIGINAL HELD AT PASADENA, S.A.

EXPLORATION DIVISION

PERCUSSION DRILLING
SAMPLE DATA SHEET

Form 270 (Revised 7.88)

SAMPLE NUMBER	DRILLHOLE DEPTH(m) FROM	TO	COLOUR	GLDRCKCDE	ALTERATION	VEIN %	WEATHERING	COMMENT 1.	COMMENT 2.	COMMENT 3.
GBB6252	0.0	1.0	YLBN	NSA.PSG	4LM1FE2H	1	6			Q-LM-H
53	1.0	2.0	GNBN	PSG	3LM1FE2H	1	6			Q-H
54	2.0	3.0	GNBN	PSG	3LM1FE1H		5			LM-H
55	3.0	4.0	YLBN	PSG	1LM1CC1H		5			LM-H
56	4.0	5.0	LGNBN	PSG	3LM1H	<1	4	SPOTTED		Q-LM-H
57	5.0	6.0	ORBN	PSG	3LM1FE1H		4	SPOTTED	MUSCOVITE	LM-H
58	6.0	7.0	YLBN	PSG	4LM1H	<1	5	SPOTTED		Q-LM
59	7.0	8.0	ORBN	PSG	4LM1FE1H		5	SPOTTED		LM-H
60	8.0	9.0	ORBN	PSG	3LM2FE1H	<1	5	SPOTTED		Q-LM-H
61	9.0	10.0	YLBN	PSG	4LM1H	<1	5	SPOTTED		Q-H
62	10.0	11.0	YLBN	PSG	4LM2H	<1	5	SPOTTED		Q-H
63	11.0	12.0	GYBN	PSG	3LM1FE1H		4	SPOTTED		LM-H
64	12.0	13.0	YLBN	PSG	5LM1H	<1	5			Q-LM-H
65	13.0	14.0	YLBN	PSG	5LM1H	1	5	SPOTTED		Q-LM-H
66	14.0	15.0	YLBN	PSG	5LM1H	<1	5	SPOTTED		Q-LM-H
67	15.0	16.0	GNGY	PSG	2LM1H		3	SPOTTED	BOCO	LM-H-PY WK
68	16.0	17.0	BLGY	PSG	1LM1H		2	SPOTTED	VNK →	LM-H-PY-AS
69	17.0	18.0	GNGY	PSG	1LM1H	<1	2	SPOTTED		Q-LM-H
70	18.0	19.0	GNGY	PSG	1LM	<1	1	SPOTTED	VNK →	Q-LM-PY-AS
71	19.0	20.0	DGNGY	PSG		<1		BOWL	SPOTTED	PY VNK
72	20.0	21.0	GNGY	PSG		<1		SPOTTED		PY AS VNK
73	21.0	22.0	GNGY	PSG						PY AS VNK
74	22.0	23.0	GNGY	PSG			2	CONTAMINATE		PY VNK
75	23.0	24.0	DBLGY	PSG		<1		CONTAMINATE 1%		PY VNK
76	24.0	25.0	GNGY	PSG		<1		CONTAMINATE 2%		PY AS VNK
84K	25.0	26.0	DGNGY	PSG		<1		CONTAMINATE 5%		PY AS VNK
77	26.0	27.0	GNGY	PSG		3			SPOTTED	PY AS WK
78	27.0	28.0	GNGY	PSG		10			SPOTTED	AS WK
79	28.0	29.0	DGNGY	PSG		30				PY AS MOD
GBB6280	29.0	30.0	GNGY	PSG		25				AS WK MOD

SAMPLING RECORD

Material: PERC. CHIP.	Depth: 59 m	Sampled Logged by: M. GANE
Map Ref:	Laboratory Request No:	Date 11.10.89
LINE No.	FROM	Photo No. .....
	TO	Bearing .....

PROJECT

Region EASTERN

Project. MT. RINGWOOD J.V.

Prospect. QUEST 150

Cost Code .....

DRILLING RECORD

Drill Type T3

R.L. ..... m. Water Table at ..... m.

Dip 60° Azm. 087 (MAG)

Date 10.10.89

CO-ORDINATES

12750 mN.

11375 mE.

HOLE No. FSDC 352

ORIGINAL HELD AT PASADENA, S.A.

EXPLORATION DIVISION

PERCUSSION DRILLING SAMPLE DATA SHEET

Form 270 (Revised 7.8)

SAMPLE NUMBER	DRILLHOLE DEPTH(m) FROM	TO	COLOUR	GLDRCKCDE	ALTERATION	VEIN %	WEATHERING	COMMENT 1.	COMMENT 2.	COMMENT 3.
GBB628 81	30.0	31.0	BLGY	Psg		25		SPOTTED		AS WK
82	31.0	32.0	GNGY	Psg		30		SPOTTED	CONTAM 2%	PY AS VWK
83	32.0	33.0	GNGY	Psg		<1			CONTAM 1%	PY WK
84	33.0	34.0	DBLGY	Psg		1			CONTAM 1%	PY WK
86	34.0	35.0	GNGY	Psg		2		SPOTTED	CONTAM 3%	PY WK
87	35.0	36.0	GNGY	Psg		1		SPOTTED	CONTAM 2%	PY WKMOD
88	36.0	37.0	GNGY	Psg		<1			CONTAM 2%	PY WKMOD
89	37.0	38.0	GNGY	Psg		1			CONTAM <1%	PY WK
90	38.0	39.0	DGNGY	Psg		1			CONTAM 2%	PY AS WK
91	39.0	40.0	GNGY	Psg		<1			CONTAM 5%	PY MOD
92	40.0	41.0	GN	Psg		2			CONTAM 5%	PY WKMOD
93	41.0	42.0	>GNGY	Psg		1			CONTAM 5%	PY WK
94	42.0	43.0	GNGY	Psg		1			CONTAM 3%	PY NKMOD
95	43.0	44.0	GNGY	Psg		<1			CONTAM 2%	PY WKMOD
96	44.0	45.0	GNGY	Psg		<1			CONTAM <1%	PY WK
97	45.0	46.0	GNGY	Psg		1			CONTAM 1%	PY VWK
98	46.0	47.0	BLGY	Psg		<1			CONTAM 1%	PY VWK
99	47.0	48.0	BGN	Psg		1			CONTAM 2%	PY WKMOD
6300	48.0	49.0	GNGY	Psg		2			CONTAM 1%	PY WKMOD
01	49.0	50.0	GNGY	Psg		5			CONTAM <1%	PY WK
02	50.0	51.0	GNGY	Psg		<1			CONTAM <1%	PY WK
03	51.0	52.0	GNGY	Psg		<1			CONTAM <1%	PY WK
04	52.0	53.0	GNGY	Psg		<1			CONTAM <1%	PY VWK
05	53.0	54.0	GNGY	Psg		<1			CONTAM <1%	PY VWK
06	54.0	55.0	GNGY	Psg		<1			CONTAM <1%	PY VWK
07	55.0	56.0	GN	Psg		20			CONTAM <1%	PY VWK
08	56.0	57.0	GNGY	Psg		5			CONTAM <1%	PY VWK
09	57.0	58.0	GNGY	Psg		5			CONTAM <1%	PY VWK
6310	58.0	59.0	GNGY	Psg		2			CONTAM <1%	PY VWK
GB-1	59.0	60.0							CONTAM <1%	PY VWK

1 2 3 4 5 6 7 8 9 10 11 12 13 14 15 16 17 18 19 20 30 40 50 60 70

SAMPLING RECORD

Material: PERC. CHIP	Depth: 59m	Sampled Logged by: M. GANE
Map Ref:	Laboratory Request No:	Date 11/10/89
LINE No.	FROM	Photo No. .....
	TO	Bearing .....

PROJECT

Region EASTERN

Project MT. RINGWOOD J.V.

Prospect QUEST 150

Cost Code .....

DRILLING RECORD

Drill Type T3

R.L. ..... m. Water Table at ..... m.

Dip -60° Azm. 087 (MAG)

Date 10/10/89

CO-ORDINATES 12750 mN. 11375 mE

HOLE No. FSDC 352

ORIGINAL HELD AT PASADENA, S.A.

EXPLORATION DIVISION

PERCUSSION DRILLING
SAMPLE DATA SHEET

Form 270 (Revised 7.88)

SAMPLE NUMBER	DRILLHOLE DEPTH(m) FROM	TO	COLOUR	GLDRCKCDE	ALTERATION	VEIN Q %	WEATHERING	COMMENT 1.	COMMENT 2.	COMMENT 3.
GB 8 6 2 0 9 *	0.0	1.0	YLBN	PSG-NSA	4LM2FE1H	2	6			Q-LM-H
08 *	1.0	2.0	ORBN	PSG	4LM2FE2H	3	6			Q-LM-H
07 *	2.0	3.0	ORBN	PSG	3LM1FE3H	2	6			Q-LM-H
10	3.0	4.0	ORBN	PSG	3LM 2H	1	5			Q-LM-H
11	4.0	5.0	ORBN	PSG	3LM 1H	1	5	SPOTTED		Q-LM
12	5.0	6.0	ORBN	PSG	3LM 2H	2	5			Q-LM-H
13	6.0	7.0	YLBN	PSG	4LM 1H	1	5	SPOTTED		Q-LM
14	7.0	8.0	YLBN	PSG	3LM 1H	<1	5			Q-LM-H
16 *	8.0	9.0	ORBN	QTZ+PSG-PSG	3LM 2H	60	5			Q-LM-H
15 *	9.0	10.0	YLBN	QTZ+PSG	3LM 2H	80	5			Q-LM-H
17	10.0	11.0	GNBN	QTZ-PSG	3LM 2H	50	5			Q-LM-H
18	11.0	12.0	GYBN	PSG	3LM 2H	1	4			Q-LM-H
19	12.0	13.0	GYBN	PSG	4LM 2H	3	4			Q-H
20	13.0	14.0	GYBN	PSG	3LM 1H	<1	4			Q-LM-H
21	14.0	15.0	ORBN	PSG	3LM 1H	2	4			Q-H
22	15.0	16.0	GYBN	PSG	3LM 1H		4	COLOUR		LM-H
23	16.0	17.0	OCBN	PSG	3LM 1H		4			LM-H
24	17.0	18.0	GYBN	PSG	3LM 1H		4			LM-H
25	18.0	19.0	LBLGY	PSG	1LM 1H	<1	3			Q-LM-H
26	19.0	20.0	LGNGY	PSG	1LM 1H		2			LM-H-PY
27	20.0	21.0	LGNGY	PSG	1LM		1			LM
28	21.0	22.0	LGNGY	PSG	1LM	<1	1			Q-LM
29	22.0	23.0	LGN	PSG	1LM	<1	1			Q-LM
30	23.0	24.0	LGN	PSG		<1		BROWN		PY V W K
31	24.0	25.0	LGN	PSG						
32	25.0	26.0	LGNGY	PSG						
33	26.0	27.0	LGN	PSG		<1				PY V W K
34	27.0	28.0	LGN	PSG		<1		MUSCONITE		
35	28.0	29.0	LBN	PSG						
GB 8 6 2 3 6	29.0	30.0	LGNBH	PSG		<1				PY V W K

1 2 3 4 5 6 7 8 9 10 11 12 13 14 15 16 17 18 19 20 30 40 50 60 70

SAMPLING RECORD

Material: PERC. CHIP.	Depth: 45m	Sampled Logged by: M GANE
Map Ref:	Laboratory Request No:	Date 10 10 89
LINE No.	FROM	Photo No. .....
	TO	Bearing .....

PROJECT

Region: EASTERN
Project: MT. RINGWOOD J.V.
Prospect: GUEST 158
Cost Code: .....

DRILLING RECORD

Drill Type: 73
R.L. ..... m. Water Table at ..... m.
Dip: -60 Azm. 057 MAG
Date: 10.10.89

CO-ORDINATES
12700 mN.
11400 mE.

HOLE No. FSDC 353

ORIGINAL HELD AT PASADENA, S.A.

EXPLORATION DIVISION

PERCUSSION DRILLING
SAMPLE DATA SHEET

Form 270 (Revised 7.8)

SAMPLE NUMBER	DRILLHOLE DEPTH (m) FROM	TO	COLOUR	SLDRCKCDE	ALTERATION	VEIN Q %	WEATHERING	COMMENT 1.	COMMENT 2.	COMMENT 3.
GB 86237	30.0	31.0	LGYGN	Ps9						
38	31.0	32.0	GNGY	Ps9						
39	32.0	33.0	GNGY	Ps9		<1				PY VWK
40	33.0	34.0	GN	Ps9		<1		CONTAM 1%		PY VWK
41	34.0	35.0	GN	Ps9		1		CONTAM 1%		
42	35.0	36.0	GNGY	Ps9		<1				
43	36.0	37.0	PKGY	Ps9		1				PY WK
44	37.0	38.0	PKGY	Ps9		<1				PY VWK
45	38.0	39.0	GNGY	Ps9		<1				PY VWK
46	39.0	40.0	GNDGY	Ps9		5		CONTAM 5%		
47	40.0	41.0	GNGY	Ps9		2		CONTAM 3%	MICA?	PY WK
48	41.0	42.0	LBLGY	Ps9		2		CONTAM 5%		PY VWK
49	42.0	43.0	LBLGY	Ps9		1		CONTAM 1%		
50	43.0	44.0	BLGY	Ps9		2				
51	44.0	45.0	BLGY	Ps9		1		CONTAM 2%		
	45.0	46.0				3		CONTAM 2%		PY VWK
	46.0	47.0								
	47.0	48.0								
	48.0	49.0								
	49.0	50.0								
	50.0	51.0								
	51.0	52.0								
	52.0	53.0								
	53.0	54.0								
	54.0	55.0								
	55.0	56.0								
	56.0	57.0								
	57.0	58.0								
	58.0	59.0								
GB	59.0	60.0								

1 2 3 4 5 6 7 8 9 10 11 12 13 14 15 16 17 18 19 20 30 40 50 60 70

SAMPLING RECORD

Material: PERC. CHIP	Depth: 25m	Sampled Logged by: A. LANE
Map Ref:	Laboratory Request No:	Date 10.10.89
LINE No.	FROM	Photo No. .....
	TO	Bearing .....

PROJECT

Region: EASTERN

Project: MT. RINGWOOD J.V.

Prospect: WEST ISO

Cost Code: .....

DRILLING RECORD

Drill Type: T3

R.L. ..... m. Water Table at ..... m.

Dip: -60° Azm. 087 (MAG)

Date: 10.10.89

CO-ORDINATES: 12750 mN. 11400 mE.

HOLE No.: FSDC 353

ORIGINAL HELD AT PASADENA, S.A.

EXPLORATION DIVISION

PERCUSSION DRILLING
SAMPLE DATA SHEET

Form 270 (Revised 7.88)

SAMPLE NUMBER	DRILLHOLE DEPTH(m) FROM	TO	COLOUR	GLDRCKCDE	ALTERATION	VEIN Q %	WEATHERING	COMMENT 1.	COMMENT 2.	COMMENT 3.
GBB61 27	0.0	1.0	ORRD	NSA	2LM4FE2H	26				Q-LM-H
28	1.0	2.0	ORGN	PSG	3LM2FE2H	25				Q-LM-H
29	2.0	3.0	GYGN	PSG	4LM1FE1H	14		B O C O		Q-LM
30	3.0	4.0	GYBN	PSG	3LM1H	14				Q-LM-H
31	4.0	5.0	BN	PSG	4LM1H	4		SPOTTED		LM-H
32	5.0	6.0	ORBN	PSG	5LM2H	105				Q-LM-H
33	6.0	7.0	GNBN	PSG	5LM2H	205		SPOTTED		Q-LM-H
34	7.0	8.0	GNBN	PSG	4LM2H	305				Q-LM-H
35	8.0	9.0	ORBN	QTZ+PSG	4LM1H	905		SPOTTED		Q-LM-H
36	9.0	10.0	BN	QTZ-PSG	4LM1H	604				Q-LM-H
37	10.0	11.0	ORBN	QTZ+PSG	3LM1H	954				Q-LM-H
38	11.0	12.0	YLBN	QTZ+PSG	3LM H	953				Q-LM-H
39	12.0	13.0	GYBN	PSG	3LM H	153		B O C O		Q-LM
40	13.0	14.0	GYBN	QTZ-PSG	3LM H	703				Q-LM-H
41	14.0	15.0	YLBN	QTZ+PSG	3LM H	953				Q-LM-H
42	15.0	16.0	BN	QTZ+PSG	3LM H	953		WET, LARGE CHIPS		Q-LM-H
43	16.0	17.0	YLBN	QTZ-PSG	3LM H	603				Q-LM-H
44	17.0	18.0	GYBN	PSG	3LM H	153				Q-LM-H
45	18.0	19.0	BNGY	PSG	2LM H	202				Q-LM-H
46	19.0	20.0	GYBN	PSG	3LM H	153				Q-LM-H
47	20.0	21.0	GYGN	PSG	2LM H	22		NO ANTELSIK		Q-LM-H
48	21.0	22.0	DBLGN	PSG	1LM	11		NO ANTELSIC BOW		Q-LM
49	22.0	23.0	DBLGY	PSG		2		NO ANTELSIC CONTAM 1%		PY VWK
50	23.0	24.0	DBLGY	PSG		25		CONTAM 1%		PY MOD
51	24.0	25.0	DBLGY	PSG		10		CONTAM 1%		PY VWK
54*	25.0	26.0	BLGY	PSG		20				PY WK
52	26.0	27.0	DBLGY	PSG		1				PY AS WK
53	27.0	28.0	BLGY	PSG		5				PY VWK
55	28.0	29.0	DBLGY	PSG		1				PY WK-MOD
GBB61 56	29.0	30.0	DBLGY	PSG		41		CONTAM 1%		

1 2 3 4 5 6 7 8 9 10 11 12 13 14 15 16 17 18 19 20 30 40 50 60 70

SAMPLING RECORD

Material: PERC. CHIP.	Depth: 75m	Sampled Logged by: M CANE
Map Ref:	Laboratory Request No:	Date
LINE No.	FROM	Photo No. .....
	TO	Bearing .....

PROJECT

Region: EASTERN

Project: MT. RINGWOOD J.V.

Prospect: ~~[illegible]~~ 9150

Cost Code: 3950

DRILLING RECORD

Drill Type: 73

R.L. ..... m. Water Table at ..... m.

Dip: VERT. Azm. ..... (MAG)

Date: 2.10.87

CO-ORDINATES: 12853 mN. 11350 mE.

HOLE No. ~~[illegible]~~ FSDC 354

ORIGINAL HELD AT PASADENA, S.A.

EXPLORATION DIVISION

PERCUSSION DRILLING
SAMPLE DATA SHEET

Form 270 (Revised 7.88)

SAMPLE NUMBER	DRILLHOLE DEPTH(m) FROM	TO	COLOUR	GLDRCKCDE	ALTERATION	VEIN %	WEATHERING	COMMENT 1.	COMMENT 2.	COMMENT 3.
GBB61 57	30.0	31.0	DBLGY	PSGD		1		CONTAM 1%		PY V W K
58	31.0	32.0	DBLGY	PSGD		1		CONTAM 1%		PY V W K
59	32.0	33.0	BLGY	PSGD		1		CONTAM 1%		PY V W K
60	33.0	34.0	BLGN	PSGD		5		CONTAM 1%		PY V W K
61	34.0	35.0	BLGN	PSGD		5		CONTAM 1%		PY AS W K
62	35.0	36.0	DBLGY	PSGD		5		CONTAM <1%		PY AS W K
63	36.0	37.0	DBLGY	PSGD		4		CONTAM 1%		PY V W K
64	37.0	38.0	BLGN	PSGD		3				PY W K
65	38.0	39.0	BLGN	PSGD		1				PY N K
66	39.0	40.0	BLGY	PSGD		1		HORNFELSIC?		PY W K
67	40.0	41.0	DBLGY	PSGD		1		HORNFELSIC?		PY V W K
68	41.0	42.0	BLGY	PSGD		<1				PY V W K
69	42.0	43.0	BLGY	PSGD		1				PY W K
70	43.0	44.0	BLGY	PSGD		<1		HORNFELSIC?		PY N K
71	44.0	45.0	BLGY	PSGD		1				PY V N K
72	45.0	46.0	BLGY	PSGD		<1				
73	46.0	47.0	BLGN	PSGD		<1				PY V W K
74	47.0	48.0	BLGY	PSGD		<1				PY V W K
75	48.0	49.0	BLGY	PSGD		<1				PY V W K
76	49.0	50.0	BLGY	PSGD		2				PY V W K
77	50.0	51.0	BLGY	PSGD		2				PY W K
78	51.0	52.0	BLGY	PSGD		2				PY V W K
79	52.0	53.0	BLGY	PSGD		<1				PY V W K
80	53.0	54.0	BLGY	PSGD		2				PY W K
81	54.0	55.0	BLGY	PSGD		1				PY AS V W K
82	55.0	56.0	BLGY	PSGD		<1				PY V W K
83	56.0	57.0	DBLGY	PSGD		<1				PY V W K
84	57.0	58.0	BLGY	PSGD		<1				
85	58.0	59.0	BLGN	PSGD		<1				PY V N K
GBB61 86	59.0	60.0	BLGN	PSGD		<1		MICA GOT ?		PY V N K

SAMPLING RECORD

Material: PERC. CHIP	Depth: 75m	Sampled Logged by: M. GANE
Map Ref:	Laboratory Request No:	Date 2 10 89
LINE No.	FROM	Photo No.
	TO	Bearing

PROJECT

Region: EASTERN

Project: MT. RINGWOOD J.V.

Prospect: ~~BSOON~~ Q150

Cost Code: 3950

DRILLING RECORD

Drill Type: 73

R.L. 60 m. Water Table at m.

Dip ~~VERT~~ Azm. 087

Date 2 10 89

CO-ORDINATES

mN.

mE.

HOLE No. ~~[illegible]~~ PSDC 354

ORIGINAL HELD AT PASADENA, S.A.

EXPLORATION DIVISION

PERCUSSION DRILLING
SAMPLE DATA SHEET

Form 270
(Revised 7.88)

SAMPLE NUMBER	DRILLHOLE DEPTH(m) FROM	TO	COLOUR	GLORCKCDE	ALTERATION	VEIN %	WEATHERING	COMMENT 1.	COMMENT 2.	COMMENT 3.
GBB 61 87	60.0	61.0	BLGN	Ps		<1				PY VWK
88	61.0	62.0	BLGN	Ps		3				PY AS WK
89	62.0	63.0	BLGN	Ps		20				PY AS VWK
90	63.0	64.0	BLGY	Ps		10				PY AS WK
91	64.0	65.0	DBLGY	Ps		3				PY
92	65.0	66.0	DBLGN	Ps		2				PY AS WK
93	66.0	67.0	BLGN	Ps		10				PY AS WK MD
94	67.0	68.0	BLGY	Ps		5		HORNFELSIC		PY AS? VWK
95	68.0	69.0	LBLGY	Ps		1		HORNFELSIC?		PY AS? WK
96	69.0	70.0	DBLGY	Ps		<1		HORNFELSIC?		
97	70.0	71.0	DBLGY	Ps		1		HORNFELSIC		PY AS VWK
98	71.0	72.0	BLGY	Ps		2				PY AS VWK
99	72.0	73.0	BLGY	Ps		<1		HORNFELSIC		
6200	73.0	74.0	GNGY	Ps		<1		HORNFELSIC?		
B6201	74.0	75.0	DBLGY	Ps		<1		HORNFELSIC?		
	75.0	76.0								
	76.0	77.0								
	77.0	78.0								
	78.0	79.0								
	79.0	80.0								
	80.0	81.0								
	81.0	82.0								
	82.0	83.0								
	83.0	84.0								
	84.0	85.0								
	85.0	86.0								
	86.0	87.0								
	87.0	88.0								
	88.0	89.0								
GBB	89.0	90.0								

1 2 3 4 5 6 7 8 9 10 11 12 13 14 15 16 17 18 19 20 30 40 50 60 70

SAMPLING RECORD

Material: PERC. CHIP	Depth: 75 m	Sampled Logged by: M. GANE
Map Ref:	Laboratory Request No:	Date 2
LINE No.	FROM	Photo No. .....
	TO	Bearing .....

PROJECT

Region EASTERN

Project MT. RINGWOOD J.V.

Prospect ~~BOOON~~ 0150

Cost Code 3950

DRILLING RECORD

Drill Type TB

R.L. ..... m. Water Table at ..... m.

Dip ~~VERT~~ -60 Azm. 047

Date 2.10.89

CO-ORDINATES

..... mN.

..... mE.

HOLE No. ~~PARC~~ PSDC 354

ORIGINAL HELD AT PASADENA, S.A.

EXPLORATION DIVISION

PERCUSSION DRILLING
SAMPLE DATA SHEET

Form 270 (Revised 7.88)

SAMPLE NUMBER	DRILLHOLE DEPTH(m) FROM	TO	COLOUR	GLORCKCDE	ALTERATION	VEIN %	WEATHERING	COMMENT 1.	COMMENT 2.	COMMENT 3.
GBB57 02	0.0	1.0	ORRD	Psg+NSA	2LM 1FE2H	406				Q-LM-H
03	1.0	2.0	BNRD	Psg	3LM 2FE2H	505				Q-LM-H
04	2.0	3.0	GNBN	Psg	3LM 1FE2H	305				Q-LM-H
05	3.0	4.0	GYBN	Psg	3LM 2H	405				Q-LM-H
06	4.0	5.0	YLBN	Qtz-Psg	3LM 1FE1H	205				Q-LM-H
07	5.0	6.0	BNGN	Psg	3LM 1FE1H	204				Q-LM-H
08	6.0	[illegible].0	GNBN	Psg	3LM 2H	154				Q-LM-H
09	7.0	8.0	BNGN	Psg	3LM 1H	<1	4	SPOTTED		Q-LM-H
10	8.0	9.0	GNBN	Psg	3LM 1H	204				Q-LM-H
11	9.0	10.0	YLBN	Psg	3LM 1H	54				Q-LM-H
12	10.0	11.0	GYBN	Psg	3LM 1H	104				Q-LM-H
13	11.0	12.0	GNBN	Psg	3LM 1H	404				Q-LM-H
14	12.0	13.0	YLBN	Qtz+Psg	2LM 1H	904				Q-LM-H
15	13.0	14.0	YLBN	Qtz+Psg	2LM 1H	904				Q-LM-H
16	14.0	15.0	BN	Qtz+Psg	2LM 1H	854				Q-LM-H
17	15.0	16.0	GNBN	Qtz-Psg	3LM 2H	804				Q-LM-H
18	16.0	17.0	BNGY	Psg	2LM 1H	13	BOKO			Q-LM-H
19	17.0	18.0	DBLGY	Psg	1LM	12				Q-LM-PY
20	18.0	19.0	DBLGY	Psg	1LM	<1	1			Q-LM-PY
21	19.0	20.0	BNGY	Psg	2LM 1H	22	CON-AM?			Q-LM-H
22	20.0	21.0	DBLGY	Psg	1LM 1H	21				Q-LM-H-PY
23	21.0	22.0	BNGY	Psg	1LM	11				Q-LM-PY
24	22.0	23.0	DBLGY	Psg	1LM	11				Q-LM-PY
25	23.0	24.0	BLGY	Psg	1LM	<1	1	BROW		Q-LM-PY
26	24.0	25.0	BLGY	Psg		1				PY VWK
27	25.0	26.0	DBLGY	Psg		<1				PY, AS VWK
28	26.0	27.0	GNGY	Psg		<1		SPOTTED		PY VWK
29	27.0	28.0	GNGY	Psg		1		MUSCOVITE		PY VWK
30	28.0	29.0	BLGY	Psg		10				PY, AS VWK
GBB57 31	29.0	30.0	DBLGY	Psg		5				PY, AS VWK

SAMPLING RECORD			PROJECT	DRILLING RECORD	
Material: PERC. CHIP.	Depth: 60m	Sampled Logged by: M. GANE	Region EASTERN	Drill Type 73	CO-ORDINATES 12653 mN.
Map Ref:	Laboratory Request No:	Date 9.10.89	Project. MT. RINGWOOD J.V.	R.L. ..... m. Water Table at ..... m.	11375 mE.
LINE No.	FROM	Photo No.	Prospect. QUESTI150	Dip -60° Azm. 087 MAG	HOLE No. FSDC 55
	TO	Bearing	Cost Code	Date 9.10.89	

ORIGINAL HELD AT PASADENA, S.A.

EXPLORATION DIVISION

PERCUSSION DRILLING
SAMPLE DATA SHEET

Form 270 (Revised 7.8)

SAMPLE NUMBER	DRILLHOLE DEPTH(m) FROM	TO	COLOUR	GLDRCKCDE	ALTERATION	VEIN %	WEATHERING	COMMENT 1.	COMMENT 2.	COMMENT 3.
GBB5732	30.0	31.0	BLGY	PSGD						PY WK
33	31.0	32.0	BLGY	PSGD		2				PY WK
34	32.0	33.0	BLGY	PSGD		10				PY WK
35	33.0	34.0	DBLGY	PSGD		10				PY WK
36	34.0	35.0	DBLGY	PSGD		5				PY N K
37	35.0	36.0	DBLGY	PSGD		2				PY WK
38	36.0	37.0	DBLGY	PSGD		1				PY AS V N K
39	37.0	38.0	DBLGY	PSGD		1				PY AS WK M D
40	38.0	39.0	DBLGY	PSGD		2				PY AS WK
41	39.0	40.0	LBLGY	PSGD		10		CONTAM 1%		PY WK
42	40.0	41.0	DBLGY	PSGD		2		CONTAM 1%		PY WK
43	41.0	42.0	BLGY	PSGD		10		CONTAM 1%		PY AS WK
44	42.0	43.0	BLGY	PSGD		25		CONTAM 5%		PY V W K
45	43.0	44.0	BLGY	PSGD		10		CONTAM <1%		PY V W K
46	44.0	45.0	BLGY	PSGD		15		CONTAM 1% MICA		PY AS WK
47	45.0	46.0	BLGY	PSGD		30		CONTAM <1%		PY WK
48	46.0	47.0	DBLGY	PSGD		25		CONTAM 1%		PY AS WK
49	47.0	48.0	DBLGY	PSGD		70		CONTAM <1%		PY AS WK
50	48.0	49.0	DBLGY	PSGD		50		CONTAM 5%		PY AS K M D
51	49.0	50.0	BLGY	PSGD		10		CONTAM 2%		PY AS WK
52	50.0	51.0	DBLGY	PSGD		15		CONTAM 2%		PY WK
53	51.0	52.0	BLGY	PSGD		5		CONTAM 2%		PY AS WK
54	52.0	53.0	BLGY	PSGD		10		CONTAM 1%		PY AS WK M D
55	53.0	54.0	DBLGY	PSGD		7		CONTAM 1%		PY WK
56	54.0	55.0	DBLGY	PSGD		10		CONTAM 1%		PY WK
57	55.0	56.0	BLGY	PSGD		20		CONTAM 5%		PY V W K
58	56.0	57.0	GNGY	PSGD		10		CONTAM 2%		PY V W K
59	57.0	58.0	GNGY	PSGD		7		CONTAM 2%		PY V W K
60	58.0	59.0	GNGY	PSGD		40		CONTAM 5%		
GBB5761	59.0	60.0	GNGY	PSGD		15		CONTAM 3%		PY N W K
						10		CONTAM 3%		PY V N K
										PY V W K

SAMPLING RECORD		
Material: PERC. CHIP	Depth: 60m	Sampled Logged by: M. GANE
Map Ref:	Laboratory Request No:	Date 9.10.89
LINE No.	FROM	Photo No.
	TO	Bearing

PROJECT	
Region	EASTERN
Project	MT. RINGWOOD J.V.
Prospect	
Cost Code	

DRILLING RECORD	
Drill Type	T3
R.L. m. Water Table at m.	
Dip Azm.	
Date	9.10.89
CO-ORDINATES	mN. mE.
HOLE No.	FSDC 3 55

ORIGINAL HELD AT PASADENA, S.A.

WMC EXPLORATION DIVISION

PERCUSSION DRILLING
SAMPLE DATA SHEET

Form 270 (Revised 7.88)

SAMPLE NUMBER	DRILLHOLE DEPTH(m) FROM	TO	COLOUR	GLDRCKCDE	ALTERATION	VEIN %	WEATHERING	COMMENT 1.	COMMENT 2.	COMMENT 3.
GBB576 2	0.0	1.0	DRRD	PSG-NSA	4LM2FE2H	25	7			Q-LM-H
63	1.0	2.0	ORBN	PSG	3LM2FE2H	20	6			Q-LM-H
64	2.0	3.0	ORBN	PSG	4LM1FE1H	1	6			Q-LM-H
65	3.0	4.0	ORBN	PSG	4LM 1H	1	6			Q-LM-H
66	4.0	5.0	GYBN	PSG	3LM 1H	<1	5	MUSCOVITE	MOTTLED	Q-LM-H
67	5.0	6.0	GYBN	PSG	3LM 1H	<1	5			Q-H
68	6.0	7.0	GNBN	PSG	3LM1FE-	<1	5	SPOTTED		Q-H
69	7.0	8.0	GNBN	PSG	3LM 1H	10	5			Q-LM-H
70	8.0	9.0	BNGN	PSG	3LM 1H	<1	4	SPOTTED		Q-LM-H
71	9.0	10.0	GNBN	PSG	3LM 1H	10	4	SPOTTED		Q-LM
72	10.0	11.0	BN	QTZ+PSG	2LM 2H	9	4			Q-LM-H
73	11.0	12.0	BN	QTZ+PSG	2LM 2H	8	5	4		Q-LM-H
74	12.0	13.0	YLBN	PSG	3LM 2H	5	4			Q-LM-H
75	13.0	14.0	YLBN	QTZ+PSG	3LM 2H	8	0	4		Q-LM-H
76	14.0	15.0	YLBN	QTZ+PSG	3LM 1H	8	0	4	MUSCOVITE	Q-LM-H
77	15.0	16.0	BNGY	PSG	2LM 1H	10	3	B.O.C.O.	MUSCOVITE	Q-LM-H
78	16.0	17.0	BNGY	PSG	2LM 1H	10	3			Q-LM-H
79	17.0	18.0	BNGY	PSG	3LM 1H	5	3			Q-LM-H
80	18.0	19.0	DBLGY	PSG	1LM 1H	5	2	SPOTTED		Q-LM-H-PY
81	19.0	20.0	BLGY	PSG	1LM	2	1	SPOTTED		Q-LM-PY
82	20.0	21.0	BLGY	PSG	1LM	<1	1	SPOTTED	CONTAM 1%	Q-LM-PY
83	21.0	22.0	BLGY	PSG	-LM	<1	1	SPOTTED	CONTAM 5%	Q-LM-PY
84	22.0	23.0	DBLGY	PSG		15	8	O.W.		PY WK
85	23.0	24.0	DBLGY	PSG		1	5	SPOTTED		PY WK
86	24.0	25.0	DBLGY	PSG		10				PY AS WK
87	25.0	26.0	DBLGY	PSG		15				PY AS MOD
88	26.0	27.0	BLGN	PSG		20	5	SPOTTED		PY AS WK MOD
89	27.0	28.0	DBLGY	PSG		0				PY AS WK
90	28.0	29.0	LBLGY	PSG		5				PY AS WK
GBB579 1	29.0	30.0	BLGY	PSG		1	5	SPOTTED		PY

SAMPLING RECORD

Material: PERC. CHIP.	Depth: 44m	Sampled Logged by: M GANE
Map Ref:	Laboratory Request No.:	Date 9.10.89
LINE No.	FROM	Photo No. .....
	TO	Bearing .....

PROJECT

Region: EASTERN
Project: MT. RINGWOOD J.V.
Prospect: Q150
Cost Code: -

DRILLING RECORD

Drill Type: T3
R.L. ..... m. Water Table at ..... m.
Dip: -60° Azm: 087 MAG
Date: 9.10.89

CO-ORDINATES
12853 mN.
11400 mE.

HOLE No. FSDC 356

ORIGINAL HELD AT PASADENA, S.A.

EXPLORATION DIVISION

PERCUSSION DRILLING
SAMPLE DATA SHEET

Form 270 (Revised 7.8

SAMPLE NUMBER	DRILLHOLE DEPTH(m) FROM	TO	COLOUR	GLDRCKCDE	ALTERATION	VEIN %	WEATHERING	COMMENT 1.	COMMENT 2.	COMMENT 3.
GB 857 92	30.0	31.0	BLGN	Ps		15		SPOTTED		PY AS WK
93	31.0	32.0	BLGN	Ps		2		SPOTTED		
94	32.0	33.0	BLGY	Ps		10		SPOTTED	CONTAM 2%	PY AS WK
95	33.0	34.0	BLGY	Ps		5		MICA	CONTAM 1%	PY AS NK
96	34.0	35.0	GNGY	Ps		2		SPOTTED	CONTAM 1%	
97	35.0	36.0	GNGY	Ps		2		SPOTTED	CONTAM <1%	PY AS VNK
98	36.0	37.0	GNGY	Ps		5		SPOTTED	CONTAM 1%	
99	37.0	38.0	GNGY	Ps		3		MICA	CONTAM 1%	
58.00	38.0	39.0	GNGY	Ps		2			CONTAM <1%	PY VWK
62.02	39.0	40.0	GNGY	Ps		<1				
03	40.0	41.0	GNGY	Ps		5		MICA	CONTAM 1%	PY VWK
04	41.0	42.0	DBLGY	Ps		10			CONTAM 5%	PY VWK
05	42.0	43.0	DBLGY	Ps		5		SPOTTED	CONTAM 2%	
06	43.0	44.0	GNGY	Ps		2			CONTAM <1%	PY VWK
	44.0	45.0								
	45.0	46.0								
	46.0	47.0								
	47.0	48.0								
	48.0	49.0								
	49.0	50.0								
	50.0	51.0								
	51.0	52.0								
	52.0	53.0								
	53.0	54.0								
	54.0	55.0								
	55.0	56.0								
	56.0	57.0								
	57.0	58.0								
	58.0	59.0								
GB	59.0	60.0								

1 2 3 4 5 6 7 8 9 10 11 12 13 14 15 16 17 18 19 20 30 40 50 60 70

SAMPLING RECORD

Material: PERC. CHIP	Depth: 64	Sampled Logged by: M CANE
Map Ref:	Laboratory Request No:	Date 10 10 89
LINE No.	FROM	Photo No. .....
	TO	Bearing .....

PROJECT

Region EASTERN

Project MT. RINGWOOD J.V.

Prospect .....

Cost Code .....

DRILLING RECORD

Drill Type 73

R.L. ..... m. Water Table at ..... m.

Dip 60°. Azm. 087 MAG.

Date 9.10.89

CO-ORDINATES 12853 mN. 11400 mE.

HOLE No. FSDC 356

ORIGINAL HELD AT PASADENA, S.A.

HOLE NO.	SAMPLE NO.	DEPTH FROM	DEPTH TO	AU g/t
FSDC342	GBB1810	0.00	1.00	0.020
FSDC342	GBB1811	1.00	2.00	0.040
FSDC342	GBB1812	2.00	3.00	0.020
FSDC342	GBB1813	3.00	4.00	0.020
FSDC342	GBB1814	4.00	5.00	0.020
FSDC342	GBB1815	5.00	6.00	0.020
FSDC342	GBB1816	6.00	7.00	0.020
FSDC342	GBB1817	7.00	8.00	0.020
FSDC342	GBB1818	8.00	9.00	0.020
FSDC342	GBB1819	9.00	10.00	0.020
FSDC342	GBB1820	10.00	11.00	0.020
FSDC342	GBB1821	11.00	12.00	0.020
FSDC342	GBB1822	12.00	13.00	0.020
FSDC342	GBB1823	13.00	14.00	0.020
FSDC342	GBB1824	14.00	15.00	0.020
FSDC342	GBB1825	15.00	16.00	0.020
FSDC342	GBB1826	16.00	17.00	0.020
FSDC342	GBB1827	17.00	18.00	0.020
FSDC342	GBB1828	18.00	19.00	0.020
FSDC342	GBB1829	19.00	20.00	0.020
FSDC342	GBB1830	20.00	21.00	0.020
FSDC342	GBB1831	21.00	22.00	0.020
FSDC342	GBB1832	22.00	23.00	0.020
FSDC342	GBB1833	23.00	24.00	0.020
FSDC342	GBB1834	24.00	25.00	0.020
FSDC342	GBB1835	25.00	26.00	0.020
FSDC342	GBB1836	26.00	27.00	0.020
FSDC342	GBB1837	27.00	28.00	0.020
FSDC342	GBB1838	28.00	29.00	0.020
FSDC342	GBB1839	29.00	30.00	0.020
FSDC342	GBB1840	30.00	31.00	0.020
FSDC342	GBB1841	31.00	32.00	0.020
FSDC342	GBB1842	32.00	33.00	0.020
FSDC342	GBB1843	33.00	34.00	0.020
FSDC342	GBB1844	34.00	35.00	0.020
FSDC342	GBB1845	35.00	36.00	0.020
FSDC342	GBB1846	36.00	37.00	0.020
FSDC342	GBB1847	37.00	38.00	0.020
FSDC342	GBB1848	38.00	39.00	0.020
FSDC342	GBB1849	39.00	40.00	0.020
FSDC342	GBB1850	40.00	41.00	0.020
FSDC342	GBB1851	41.00	42.00	0.020
FSDC342	GBB1852	42.00	43.00	0.020
FSDC342	GBB1853	43.00	44.00	0.020
FSDC342	GBB1854	44.00	45.00	0.020
FSDC342	GBB1855	45.00	46.00	0.020
FSDC342	GBB1856	46.00	47.00	0.020
FSDC342	GBB1857	47.00	48.00	0.020
FSDC342	GBB1858	48.00	49.00	0.020
FSDC342	GBB1859	49.00	50.00	0.020
FSDC342	GBB1860	50.00	51.00	0.020
FSDC342	GBB1861	51.00	52.00	0.020
FSDC342	GBB1862	52.00	53.00	0.020
FSDC342	GBB1863	53.00	54.00	0.020
FSDC342	GBB1864	54.00	55.00	0.020
FSDC342	GBB1865	55.00	56.00	0.020
FSDC342	GBB1866	56.00	57.00	0.020
FSDC342	GBB1867	57.00	58.00	0.020
FSDC342	GBB1868	58.00	59.00	0.020
FSDC342	GBB1869	59.00	60.00	0.020
FSDC342	GBB1870	60.00	61.00	0.020
FSDC342	GBB1871	61.00	62.00	0.020
FSDC342	GBB1872	62.00	63.00	
FSDC342	GBB1873	63.00	64.00	0.020
FSDC342	GBB1874	64.00	65.00	0.020
FSDC342	GBB1875	65.00	66.00	0.020
FSDC342	GBB1876	66.00	67.00	0.020
FSDC342	GBB1877	67.00	68.00	0.020
FSDC342	GBB1878	68.00	69.00	0.020
FSDC342	GBB1879	69.00	70.00	0.020
FSDC342	GBB1880	70.00	71.00	0.020
FSDC342	GBB1881	71.00	72.00	0.020
FSDC342	GBB1882	72.00	73.00	0.020
FSDC342	GBB1883	73.00	74.00	0.020
FSDC342	GBB1884	74.00	75.00	0.020
FSDC343	GBB1885	0.00	1.00	0.020
FSDC343	GBB1886	1.00	2.00	0.020
FSDC343	GBB1887	2.00	3.00	0.020
FSDC343	GBB1888	3.00	4.00	0.020
FSDC343	GBB1889	4.00	5.00	0.020
FSDC343	GBB1890	5.00	6.00	0.020
FSDC343	GBB1891	6.00	7.00	0.020
FSDC343	GBB1892	7.00	8.00	0.020
FSDC343	GBB1893	8.00	9.00	0.020
FSDC343	GBB1894	9.00	10.00	0.020
FSDC343	GBB1895	10.00	11.00	0.020
FSDC343	GBB1896	11.00	12.00	0.020
FSDC343	GBB1897	12.00	13.00	0.020
FSDC343	GBB1898	13.00	14.00	0.020
FSDC343	GBB1899	14.00	15.00	0.020
FSDC343	GBB1900	15.00	16.00	0.020
FSDC343	GBB1901	16.00	17.00	0.030
FSDC343	GBB1902	17.00	18.00	0.020
FSDC343	GBB1903	18.00	19.00	0.020
FSDC343	GBB1904	19.00	20.00	0.020
FSDC343	GBB1905	20.00	21.00	0.020
FSDC343	GBB1906	21.00	22.00	0.020
FSDC343	GBB1907	22.00	23.00	0.020
FSDC343	GBB1908	23.00	24.00	0.020
FSDC343	GBB1909	24.00	25.00	0.020
FSDC343	GBB1910	25.00	26.00	0.020
FSDC343	GBB1911	26.00	27.00	0.020
FSDC343	GBB1912	27.00	28.00	0.020
FSDC343	GBB1913	28.00	29.00	0.020
FSDC343	GBB1914	29.00	30.00	0.020
FSDC343	GBB1915	30.00	31.00	0.020
FSDC343	GBB1916	31.00	32.00	0.020
FSDC343	GBB1917	32.00	33.00	0.020
FSDC343	GBB1918	33.00	34.00	0.020
FSDC343	GBB1919	34.00	35.00	0.020
FSDC343	GBB1920	35.00	36.00	0.020
FSDC343	GBB1921	36.00	37.00	0.020
FSDC343	GBB1922	37.00	38.00	0.020
FSDC343	GBB1923	38.00	39.00	0.020
FSDC343	GBB1924	39.00	40.00	0.020
FSDC343	GBB1925	40.00	41.00	0.020
FSDC343	GBB1926	41.00	42.00	0.020
FSDC343	GBB1927	42.00	43.00	0.020

FSDC343	GBB1928	43.00	44.00	0.020
FSDC343	GBB1929	44.00	45.00	0.020
FSDC343	GBB1930	45.00	46.00	0.020
FSDC343	GBB1931	46.00	47.00	0.020
FSDC343	GBB1932	47.00	48.00	0.020
FSDC343	GBB1933	48.00	49.00	0.020
FSDC343	GBB1934	49.00	50.00	0.020
FSDC343	GBB1935	50.00	51.00	0.020
FSDC343	GBB1936	51.00	52.00	0.020
FSDC343	GBB1937	52.00	53.00	0.020
FSDC343	GBB1938	53.00	54.00	0.020
FSDC343	GBB1939	54.00	55.00	0.020
FSDC343	GBB1940	55.00	56.00	0.020
FSDC343	GBB1941	56.00	57.00	0.020
FSDC343	GBB1942	57.00	58.00	0.020
FSDC343	GBB1943	58.00	59.00	0.020
FSDC343	GBB1944	59.00	60.00	0.020
FSDC343	GBB1945	60.00	61.00	0.020
FSDC343	GBB1946	61.00	62.00	0.020
FSDC343	GBB1947	62.00	63.00	0.020
FSDC343	GBB1948	63.00	64.00	0.020
FSDC343	GBB1949	64.00	65.00	0.020
FSDC344	GBB1950	0.00	1.00	0.020
FSDC344	GBB1951	1.00	2.00	0.020
FSDC344	GBB1952	2.00	3.00	0.020
FSDC344	GBB1953	3.00	4.00	0.020
FSDC344	GBB1954	4.00	5.00	0.020
FSDC344	GBB1955	5.00	6.00	0.020
FSDC344	GBB1956	6.00	7.00	0.020
FSDC344	GBB1957	7.00	8.00	0.020
FSDC344	GBB1958	8.00	9.00	0.020
FSDC344	GBB1959	9.00	10.00	0.020
FSDC344	GBB1960	10.00	11.00	0.020
FSDC344	GBB1961	11.00	12.00	0.040
FSDC344	GBB1962	12.00	13.00	0.040
FSDC344	GBB1963	13.00	14.00	0.060
FSDC344	GBB1964	14.00	15.00	0.040
FSDC344	GBB1965	15.00	16.00	0.040
FSDC344	GBB1966	16.00	17.00	0.060
FSDC344	GBB1967	17.00	18.00	0.020
FSDC344	GBB1968	18.00	19.00	0.020
FSDC344	GBB1969	19.00	20.00	0.020
FSDC344	GBB1970	20.00	21.00	0.020
FSDC344	GBB1971	21.00	22.00	0.020
FSDC344	GBB1972	22.00	23.00	0.020
FSDC344	GBB1973	23.00	24.00	0.020
FSDC344	GBB1974	24.00	25.00	0.020
FSDC344	GBB1975	25.00	26.00	0.020
FSDC344	GBB1976	26.00	27.00	0.020
FSDC344	GBB1977	27.00	28.00	0.020
FSDC344	GBB1978	28.00	29.00	0.020
FSDC344	GBB1979	29.00	30.00	0.020
FSDC344	GBB1980	30.00	31.00	0.020
FSDC344	GBB1981	31.00	32.00	0.020
FSDC344	GBB1982	32.00	33.00	0.020
FSDC344	GBB1983	33.00	34.00	0.020
FSDC344	GBB1984	34.00	35.00	0.020
FSDC344	GBB1985	35.00	36.00	0.020
FSDC344	GBB1986	36.00	37.00	0.020
FSDC344	GBB1987	37.00	38.00	0.020
FSDC344	GBB1988	38.00	39.00	0.020
FSDC344	GBB1989	39.00	40.00	0.020
FSDC344	GBB1990	40.00	41.00	0.020
FSDC344	GBB1991	41.00	42.00	0.020
FSDC344	GBB1992	42.00	43.00	0.020
FSDC344	GBB1993	43.00	44.00	0.020
FSDC344	GBB1994	44.00	45.00	0.020
FSDC344	GBB1995	45.00	46.00	0.020
FSDC344	GBB1996	46.00	47.00	0.020
FSDC344	GBB1997	47.00	48.00	0.020
FSDC344	GBB1998	48.00	49.00	0.020
FSDC344	GBB1999	49.00	50.00	0.020
FSDC344	GBB2000	50.00	51.00	0.020
FSDC344	GBB2001	51.00	52.00	0.020
FSDC344	GBB2002	52.00	53.00	0.020
FSDC344	GBB2003	53.00	54.00	0.020
FSDC344	GBB2004	54.00	55.00	0.020
FSDC344	GBB2005	55.00	56.00	0.020
FSDC344	GBB2006	56.00	57.00	0.020
FSDC344	GBB2007	57.00	58.00	0.020
FSDC344	GBB2008	58.00	59.00	0.020
FSDC344	GBB2009	59.00	60.00	0.020
FSDC345	GBB2010	0.00	1.00	0.020
FSDC345	GBB2011	1.00	2.00	0.020
FSDC345	GBB2012	2.00	3.00	0.020
FSDC345	GBB2013	3.00	4.00	0.020
FSDC345	GBB2014	4.00	5.00	0.020
FSDC345	GBB2015	5.00	6.00	0.020
FSDC345	GBB2016	6.00	7.00	0.020
FSDC345	GBB2017	7.00	8.00	0.020
FSDC345	GBB2018	8.00	9.00	0.020
FSDC345	GBB2019	9.00	10.00	0.020
FSDC345	GBB2020	10.00	11.00	0.020
FSDC345	GBB2021	11.00	12.00	0.080
FSDC345	GBB2022	12.00	13.00	0.080
FSDC345	GBB2023	13.00	14.00	0.120
FSDC345	GBB2024	14.00	15.00	0.280
FSDC345	GBB2025	15.00	16.00	0.020
FSDC345	GBB2026	16.00	17.00	0.060
FSDC345	GBB2027	17.00	18.00	0.280
FSDC345	GBB2028	18.00	19.00	0.140
FSDC345	GBB2029	19.00	20.00	8.930
FSDC345	GBB2030	20.00	21.00	0.520
FSDC345	GBB2031	21.00	22.00	0.140
FSDC345	GBB2032	22.00	23.00	0.100
FSDC345	GBB2033	23.00	24.00	0.180
FSDC345	GBB2034	24.00	25.00	0.060
FSDC345	GBB2035	25.00	26.00	0.020
FSDC345	GBB2036	26.00	27.00	0.040
FSDC345	GBB2037	27.00	28.00	0.020
FSDC345	GBB2038	28.00	29.00	0.020
FSDC345	GBB2039	29.00	30.00	0.020
FSDC345	GBB2040	30.00	31.00	0.020
FSDC345	GBB2041	31.00	32.00	0.020
FSDC345	GBB2042	32.00	33.00	0.020
FSDC345	GBB2043	33.00	34.00	0.020
FSDC345	GBB2044	34.00	35.00	0.020
FSDC345	GBB2045	35.00	36.00	0.020
FSDC345	GBB2046	36.00	37.00	0.020
FSDC345	GBB2047	37.00	38.00	0.020

FSDC345	GBBZ048	38.00	39.00	0.020
FSDC345	GBBZ049	39.00	40.00	0.020
FSDC346	GBBZ050	0.00	1.00	0.040
FSDC346	GBBZ051	1.00	2.00	0.020
FSDC346	GBBZ052	2.00	3.00	0.020
FSDC346	GBBZ053	3.00	4.00	0.500
FSDC346	GBBZ054	4.00	5.00	0.040
FSDC346	GBBZ055	5.00	6.00	0.080
FSDC346	GBBZ056	6.00	7.00	0.020
FSDC346	GBBZ057	7.00	8.00	0.020
FSDC346	GBBZ058	8.00	9.00	0.040
FSDC346	GBBZ059	9.00	10.00	0.040
FSDC346	GBBZ060	10.00	11.00	0.020
FSDC346	GBBZ061	11.00	12.00	0.020
FSDC346	GBBZ062	12.00	13.00	0.020
FSDC346	GBBZ063	13.00	14.00	0.020
FSDC346	GBBZ064	14.00	15.00	0.040
FSDC346	GBBZ065	15.00	16.00	0.020
FSDC346	GBBZ066	16.00	17.00	0.020
FSDC346	GBBZ067	17.00	18.00	0.020
FSDC346	GBBZ068	18.00	19.00	0.020
FSDC346	GBBZ069	19.00	20.00	0.260
FSDC346	GBBZ070	20.00	21.00	1.160
FSDC346	GBBZ071	21.00	22.00	0.600
FSDC346	GBBZ072	22.00	23.00	0.300
FSDC346	GBBZ073	23.00	24.00	0.080
FSDC346	GBBZ074	24.00	25.00	0.280
FSDC346	GBBZ075	25.00	26.00	0.120
FSDC346	GBBZ076	26.00	27.00	0.080
FSDC346	GBBZ077	27.00	28.00	0.120
FSDC346	GBBZ078	28.00	29.00	0.470
FSDC346	GBBZ079	29.00	30.00	0.140
FSDC346	GBBZ080	30.00	31.00	0.340
FSDC346	GBBZ081	31.00	32.00	0.020
FSDC346	GBBZ082	32.00	33.00	0.020
FSDC346	GBBZ083	33.00	34.00	0.020
FSDC346	GBBZ084	34.00	35.00	0.060
FSDC346	GBBZ085	35.00	36.00	0.020
FSDC346	GBBZ086	36.00	37.00	0.020
FSDC346	GBBZ087	37.00	38.00	0.060
FSDC346	GBBZ088	38.00	39.00	0.340
FSDC346	GBBZ089	39.00	40.00	2.050
FSDC346	GBBZ090	40.00	41.00	0.240
FSDC346	GBBZ091	41.00	42.00	0.040
FSDC346	GBBZ092	42.00	43.00	0.040
FSDC346	GBBZ093	43.00	44.00	0.060
FSDC346	GBBZ094	44.00	45.00	0.040
FSDC346	GBBZ095	45.00	46.00	0.060
FSDC346	GBBZ096	46.00	47.00	0.040
FSDC346	GBBZ097	47.00	48.00	0.080
FSDC346	GBBZ098	48.00	49.00	0.100
FSDC346	GBBZ099	49.00	50.00	0.020
FSDC346	GBBZ100	50.00	51.00	0.020
FSDC346	GBBZ101	51.00	52.00	0.060
FSDC346	GBBZ102	52.00	53.00	0.140
FSDC346	GBBZ103	53.00	54.00	0.020
FSDC346	GBBZ104	54.00	55.00	2.030
FSDC346	GBBZ105	55.00	56.00	5.890
FSDC346	GBBZ106	56.00	57.00	4.100
FSDC346	GBBZ107	57.00	58.00	2.410
FSDC346	GBBZ108	58.00	59.00	18.570
FSDC346	GBBZ109	59.00	60.00	3.070
FSDC347	GBBZ110	0.00	1.00	0.040
FSDC347	GBBZ111	1.00	2.00	0.240
FSDC347	GBBZ112	2.00	3.00	0.020
FSDC347	GBBZ113	3.00	4.00	0.040
FSDC347	GBBZ114	4.00	5.00	0.020
FSDC347	GBBZ115	5.00	6.00	0.040
FSDC347	GBBZ116	6.00	7.00	0.180
FSDC347	GBBZ117	7.00	8.00	5.750
FSDC347	GBBZ118	8.00	9.00	3.390
FSDC347	GBBZ119	9.00	10.00	0.800
FSDC347	GBBZ120	10.00	11.00	0.500
FSDC347	GBBZ121	11.00	12.00	0.980
FSDC347	GBBZ122	12.00	13.00	0.920
FSDC347	GBBZ123	13.00	14.00	0.380
FSDC347	GBBZ124	14.00	15.00	0.040
FSDC347	GBBZ125	15.00	16.00	0.320
FSDC347	GBBZ126	16.00	17.00	0.260
FSDC347	GBBZ127	17.00	18.00	0.320
FSDC347	GBBZ128	18.00	19.00	0.550
FSDC347	GBBZ129	19.00	20.00	0.320
FSDC347	GBBZ130	20.00	21.00	0.460
FSDC347	GBBZ131	21.00	22.00	0.440
FSDC347	GBBZ132	22.00	23.00	2.410
FSDC347	GBBZ133	23.00	24.00	0.200
FSDC347	GBBZ134	24.00	25.00	0.440
FSDC347	GBBZ135	25.00	26.00	0.300
FSDC347	GBBZ136	26.00	27.00	0.520
FSDC347	GBBZ137	27.00	28.00	0.100
FSDC347	GBBZ138	28.00	29.00	0.020
FSDC347	GBBZ139	29.00	30.00	0.020
FSDC347	GBBZ140	30.00	31.00	0.020
FSDC347	GBBZ141	[illegible]	32.00	0.020
FSDC347	GBBZ142	[illegible]	33.00	0.020
FSDC347	GBBZ143	[illegible].00	34.00	0.020
FSDC347	GBBZ144	[illegible].00	35.00	0.020
FSDC347	GBBZ145	35.00	36.00	0.020
FSDC347	GBBZ146	36.00	37.00	0.020
FSDC347	GBBZ147	37.00	38.00	0.060
FSDC347	GBBZ148	38.00	39.00	0.080
FSDC347	GBBZ149	39.00	40.00	0.200
FSDC347	GBBZ150	40.00	41.00	0.080
FSDC347	GBBZ151	41.00	42.00	0.080
FSDC347	GBBZ152	42.00	43.00	0.600
FSDC347	GBBZ153	43.00	44.00	0.200
FSDC347	GBBZ154	44.00	45.00	0.110
FSDC347	GBBZ155	45.00	46.00	0.220
FSDC347	GBBZ156	46.00	47.00	0.240
FSDC347	GBBZ157	47.00	48.00	0.0[illegible]
FSDC347	GBBZ158	48.00	49.00	0.040
FSDC347	GBBZ159	49.00	50.00	0.400
FSDC347	GBBZ160	50.00	51.00	0.160
FSDC347	GBBZ161	51.00	52.00	0.280
FSDC347	GBBZ162	52.00	53.00	0.100
FSDC347	GBBZ163	53.00	54.00	0.12[illegible]
FSDC347	GBBZ164	54.00	55.00	0.20[illegible]
FSDC347	GBBZ165	55.00	56.00	0.0[illegible]
FSDC347	GBBZ166	56.00	57.00	0.76[illegible]
FSDC347	GBBZ167	57.00	58.00	0.98[illegible]

FSDC347	GBB2168	58.00	59.00	0.120
FSDC347	GBB2169	59.00	60.00	0.040
FSDC347	GBB2170	60.00	61.00	0.040
FSDC347	GBB2171	61.00	62.00	0.060
FSDC347	GBB2172	62.00	63.00	0.020
FSDC347	GBB2173	63.00	64.00	0.940
FSDC347	GBB2174	64.00	65.00	0.760
FSDC347	GBB2175	65.00	66.00	0.200
FSDC347	GBB2176	66.00	67.00	0.060
FSDC347	GBB2177	67.00	68.00	0.040
FSDC347	GBB2178	68.00	69.00	0.020
FSDC347	GBB2179	69.00	70.00	0.800
FSDC347	GBB2180	70.00	71.00	1.240
FSDC347	GBB2181	71.00	72.00	0.230
FSDC347	GBB2182	72.00	73.00	0.200
FSDC347	GBB2183	73.00	74.00	0.280
FSDC347	GBB2184	74.00	75.00	0.400
FSDC351	GBB6311	0.00	1.00	0.100
FSDC351	GBB6312	1.00	2.00	0.060
FSDC351	GBB6313	2.00	3.00	0.120
FSDC351	GBB6314	3.00	4.00	0.320
FSDC351	GBB6315	4.00	5.00	0.680
FSDC351	GBB6316	5.00	6.00	0.400
FSDC351	GBB6317	6.00	7.00	0.260
FSDC351	GBB6318	7.00	8.00	0.460
FSDC351	GBB6319	8.00	9.00	0.700
FSDC351	GBB6320	9.00	10.00	0.570
FSDC351	GBB6321	10.00	11.00	0.640
FSDC351	GBB6322	11.00	12.00	0.140
FSDC351	GBB6323	12.00	13.00	0.640
FSDC351	GBB6324	13.00	14.00	0.760
FSDC351	GBB6325	14.00	15.00	0.020
FSDC351	GBB6326	15.00	16.00	0.060
FSDC351	GBB6327	16.00	17.00	0.080
FSDC351	GBB6328	17.00	18.00	0.180
FSDC351	GBB6329	18.00	19.00	0.160
FSDC351	GBB6330	19.00	20.00	0.180
FSDC351	GBB6331	20.00	21.00	0.120
FSDC351	GBB6332	21.00	22.00	0.080
FSDC351	GBB6333	22.00	23.00	0.100
FSDC351	GBB6334	23.00	24.00	1.420
FSDC351	GBB6335	24.00	25.00	3.950
FSDC351	GBB6336	25.00	26.00	0.840
FSDC351	GBB6337	26.00	27.00	1.940
FSDC351	GBB6338	27.00	28.00	4.260
FSDC351	GBB6339	28.00	29.00	1.280
FSDC351	GBB6340	29.00	30.00	1.260
FSDC351	GBB6341	30.00	31.00	0.280
FSDC351	GBB6342	31.00	32.00	0.500
FSDC351	GBB6343	32.00	33.00	0.620
FSDC351	GBB6344	33.00	34.00	0.420
FSDC351	GBB6345	34.00	35.00	0.280
FSDC351	GBB6346	35.00	36.00	0.160
FSDC351	GBB6347	36.00	37.00	0.140
FSDC351	GBB6348	37.00	38.00	0.100
FSDC351	GBB6349	38.00	39.00	1.650
FSDC351	GBB6350	39.00	40.00	0.520
FSDC351	GBB6351	40.00	41.00	0.360
FSDC351	GBB6352	41.00	42.00	0.280
FSDC351	GBB6353	42.00	43.00	0.040
FSDC351	GBB6354	43.00	44.00	0.220
FSDC351	GBB6355	44.00	45.00	0.280
FSDC351	GBB6356	45.00	46.00	0.580
FSDC351	GBB6357	46.00	47.00	0.020
FSDC351	GBB6358	47.00	48.00	0.140
FSDC351	GBB6359	48.00	49.00	0.400
FSDC351	GBB6360	49.00	50.00	0.120
FSDC351	GBB6361	50.00	51.00	0.100
FSDC351	GBB6362	51.00	52.00	3.830
FSDC351	GBB6363	52.00	53.00	0.550
FSDC351	GBB6364	53.00	54.00	0.320
FSDC351	GBB6365	54.00	55.00	0.220
FSDC351	GBB6366	55.00	56.00	0.260
FSDC351	GBB6367	56.00	57.00	0.860
FSDC351	GBB6368	57.00	58.00	0.300
FSDC351	GBB6369	58.00	59.00	0.220
FSDC351	GBB6370	59.00	60.00	0.160
FSDC351	GBB6371	60.00	61.00	0.300
FSDC351	GBB6372	61.00	62.00	0.860
FSDC351	GBB6373	62.00	63.00	0.940
FSDC351	GBB6374	63.00	64.00	0.080
FSDC351	GBB6375	64.00	65.00	0.040
FSDC351	GBB6376	65.00	66.00	0.100
FSDC351	GBB6377	66.00	67.00	0.240
FSDC351	GBB6378	67.00	68.00	0.260
FSDC351	GBB6379	68.00	69.00	0.080
FSDC351	GBB6380	69.00	70.00	0.060
FSDC351	GBB6381	70.00	71.00	0.060
FSDC351	GBB6382	71.00	72.00	0.060
FSDC351	GBB6383	72.00	73.00	0.020
FSDC351	GBB6384	73.00	74.00	0.020
FSDC352	GBB6252	0.00	1.00	0.060
FSDC352	GBB6253	1.00	2.00	0.080
FSDC352	GBB6254	2.00	3.00	0.080
FSDC352	GBB6255	3.00	4.00	0.020
FSDC352	GBB6256	4.00	5.00	0.060
FSDC352	GBB6257	5.00	6.00	0.080
FSDC352	GBB6258	6.00	7.00	0.020
FSDC352	GBB6259	7.00	8.00	0.070
FSDC352	GBB6260	8.00	9.00	0.040
FSDC352	GBB6261	9.00	10.00	0.030
FSDC352	GBB6262	10.00	11.00	0.020
FSDC352	GBB6263	11.00	12.00	0.060
FSDC352	GBB6264	12.00	13.00	0.060
FSDC352	GBB6265	13.00	14.00	0.020
FSDC352	GBB6266	14.00	15.00	0.040
FSDC352	GBB6267	15.00	16.00	0.060
FSDC352	GBB6268	16.00	17.00	0.020
FSDC352	GBB6269	17.00	18.00	0.080
FSDC352	GBB6270	18.00	19.00	0.100
FSDC352	GBB6271	19.00	20.00	0.060
FSDC352	GBB6272	20.00	21.00	0.060
FSDC352	GBB6273	21.00	22.00	0.020
FSDC352	GBB6274	22.00	23.00	0.040
FSDC352	GBB6275	23.00	24.00	0.160
FSDC352	GBB6276	24.00	25.00	0.140
FSDC352	GBB6284	25.00	26.00	0.020
FSDC352	GBB6277	26.00	27.00	0.900
FSDC352	GBB6278	27.00	28.00	0.300
FSDC352	GBB6279	28.00	29.00	0.120

FSDC352	GBB6280	29.00	30.00	7.650
FSDC352	GBB6281	30.00	31.00	2.100
FSDC352	GBB6282	31.00	32.00	0.300
FSDC352	GBB6283	32.00	33.00	0.100
FSDC352	GBB6285	33.00	34.00	0.100
FSDC352	GBB6286	34.00	35.00	0.180
FSDC352	GBB6287	35.00	36.00	0.020
FSDC352	GBB6288	36.00	37.00	0.040
FSDC352	GBB6289	37.00	38.00	0.040
FSDC352	GBB6290	38.00	39.00	0.700
FSDC352	GBB6291	39.00	40.00	0.060
FSDC352	GBB6292	40.00	41.00	0.020
FSDC352	GBB6293	41.00	42.00	0.020
FSDC352	GBB6294	42.00	43.00	0.060
FSDC352	GBB6295	43.00	44.00	0.020
FSDC352	GBB6296	44.00	45.00	0.040
FSDC352	GBB6297	45.00	46.00	0.020
FSDC352	GBB6298	46.00	47.00	0.300
FSDC352	GBB6299	47.00	48.00	0.040
FSDC352	GBB6300	48.00	49.00	0.020
FSDC352	GBB6301	49.00	50.00	0.020
FSDC352	GBB6302	50.00	51.00	0.020
FSDC352	GBB6303	51.00	52.00	0.020
FSDC352	GBB6304	52.00	53.00	0.020
FSDC352	GBB6305	53.00	54.00	0.020
FSDC352	GBB6306	54.00	55.00	0.040
FSDC352	GBB6307	55.00	56.00	0.020
FSDC352	GBB6308	56.00	57.00	0.080
FSDC352	GBB6309	57.00	58.00	0.020
FSDC352	GBB6310	58.00	59.00	0.020
FSDC353	GBB6209	0.00	1.00	0.020
FSDC353	GBB6208	1.00	2.00	0.020
FSDC353	GBB6207	2.00	3.00	0.100
FSDC353	GBB6210	3.00	4.00	0.020
FSDC353	GBB6211	4.00	5.00	0.100
FSDC353	GBB6212	5.00	6.00	0.020
FSDC353	GBB6213	6.00	7.00	0.040
FSDC353	GBB6214	7.00	8.00	0.040
FSDC353	GBB6216	8.00	9.00	5.250
FSDC353	GBB6215	9.00	10.00	2.720
FSDC353	GBB6217	10.00	11.00	5.950
FSDC353	GBB6218	11.00	12.00	0.230
FSDC353	GBB6219	12.00	13.00	0.550
FSDC353	GBB6220	13.00	14.00	0.120
FSDC353	GBB6221	14.00	15.00	0.120
FSDC353	GBB6222	15.00	16.00	0.060
FSDC353	GBB6223	16.00	17.00	0.040
FSDC353	GBB6224	17.00	18.00	0.020
FSDC353	GBB6225	18.00	19.00	0.020
FSDC353	GBB6226	19.00	20.00	0.020
FSDC353	GBB6227	20.00	21.00	0.020
FSDC353	GBB6228	21.00	22.00	0.020
FSDC353	GBB6229	22.00	23.00	0.020
FSDC353	GBB6230	23.00	24.00	0.020
FSDC353	GBB6231	24.00	25.00	0.020
FSDC353	GBB6232	25.00	26.00	0.040
FSDC353	GBB6233	26.00	27.00	0.020
FSDC353	GBB6234	27.00	28.00	0.020
FSDC353	GBB6235	28.00	29.00	0.020
FSDC353	GBB6236	29.00	30.00	0.020
FSDC353	GBB6237	30.00	31.00	0.020
FSDC353	GBB6238	31.00	32.00	0.040
FSDC353	GBB6239	32.00	33.00	0.020
FSDC353	GBB6240	33.00	34.00	0.100
FSDC353	GBB6241	34.00	35.00	0.020
FSDC353	GBB6242	35.00	36.00	0.020
FSDC353	GBB6243	36.00	37.00	0.020
FSDC353	GBB6244	37.00	38.00	0.020
FSDC353	GBB6245	38.00	39.00	0.060
FSDC353	GBB6246	39.00	40.00	0.140
FSDC353	GBB6247	40.00	41.00	0.080
FSDC353	GBB6248	41.00	42.00	0.230
FSDC353	GBB6249	42.00	43.00	0.060
FSDC353	GBB6250	43.00	44.00	0.020
FSDC353	GBB6251	44.00	45.00	0.160
FSDC354	GBB6127	0.00	1.00	0.040
FSDC354	GBB6128	1.00	2.00	0.040
FSDC354	GBB6129	2.00	3.00	0.020
FSDC354	GBB6130	3.00	4.00	0.080
FSDC354	GBB6131	4.00	5.00	0.020
FSDC354	GBB6132	5.00	6.00	0.040
FSDC354	GBB6133	6.00	7.00	0.260
FSDC354	GBB6134	7.00	8.00	0.020
FSDC354	GBB6135	8.00	9.00	0.020
FSDC354	GBB6136	9.00	10.00	0.020
FSDC354	GBB6137	10.00	11.00	0.040
FSDC354	GBB6138	11.00	12.00	0.030
FSDC354	GBB6139	12.00	13.00	0.060
FSDC354	GBB6140	13.00	14.00	0.380
FSDC354	GBB6141	14.00	15.00	0.120
FSDC354	GBB6142	15.00	16.00	1.310
FSDC354	GBB6143	16.00	17.00	0.280
FSDC354	GBB6144	17.00	18.00	0.180
FSDC354	GBB6145	18.00	19.00	0.140
FSDC354	GBB6146	19.00	20.00	0.040
FSDC354	GBB6147	20.00	21.00	0.180
FSDC354	GBB6148	21.00	22.00	0.100
FSDC354	GBB6149	22.00	23.00	0.120
FSDC354	GBB6150	23.00	24.00	0.020
FSDC354	GBB6151	24.00	25.00	0.040
FSDC354	GBB6154	25.00	26.00	0.040
FSDC354	GBB6152	26.00	27.00	0.100
FSDC354	GBB6153	27.00	28.00	0.400
FSDC354	GBB6155	28.00	29.00	0.040
FSDC354	GBB6156	29.00	30.00	0.060
FSDC354	GBB6157	30.00	31.00	0.080
FSDC354	GBB6158	31.00	32.00	0.120
FSDC354	GBB6159	32.00	33.00	0.100
FSDC354	GBB6160	33.00	34.00	0.060
FSDC354	GBB6161	34.00	35.00	0.020
FSDC354	GBB6162	35.00	36.00	0.020
FSDC354	GBB6163	36.00	37.00	0.080
FSDC354	GBB6164	37.00	38.00	0.040
FSDC354	GBB6165	38.00	39.00	0.020
FSDC354	GBB6166	39.00	40.00	0.060
FSDC354	GBB6167	40.00	41.00	0.040
FSDC354	GBB6168	41.00	42.00	0.020
FSDC354	GBB6169	42.00	43.00	0.800
FSDC354	GBB6170	43.00	44.00	0.020
FSDC354	GBB6171	44.00	45.00	0.020

FSDC354	GBB6172	45.00	46.00	0.020
FSDC354	GBB6173	46.00	47.00	0.040
FSDC354	GBB6174	47.00	48.00	0.020
FSDC354	GBB6175	48.00	49.00	0.040
FSDC354	GBB6176	49.00	50.00	0.100
FSDC354	GBB6177	50.00	51.00	0.180
FSDC354	GBB6178	51.00	52.00	0.080
FSDC354	GBB6179	52.00	53.00	0.040
FSDC354	GBB6180	53.00	54.00	0.180
FSDC354	GBB6181	54.00	55.00	0.120
FSDC354	GBB6182	55.00	56.00	0.050
FSDC354	GBB6183	56.00	57.00	0.100
FSDC354	GBB6184	57.00	58.00	0.060
FSDC354	GBB6185	58.00	59.00	0.080
FSDC354	GBB6186	59.00	60.00	0.020
FSDC354	GBB6187	60.00	61.00	0.060
FSDC354	GBB6188	61.00	62.00	0.220
FSDC354	GBB6189	62.00	63.00	0.100
FSDC354	GBB6190	63.00	64.00	0.060
FSDC354	GBB6191	64.00	65.00	0.460
FSDC354	GBB6192	65.00	66.00	0.360
FSDC354	GBB6193	66.00	67.00	0.060
FSDC354	GBB6194	67.00	68.00	0.040
FSDC354	GBB6195	68.00	69.00	0.040
FSDC354	GBB6196	69.00	70.00	0.080
FSDC354	GBB6197	70.00	71.00	0.220
FSDC354	GBB6198	71.00	72.00	0.490
FSDC354	GBB6199	72.00	73.00	0.060
FSDC354	GBB6200	73.00	74.00	0.020
FSDC354	GBB6201	74.00	75.00	0.020
FSDC355	GBB5702	0.00	1.00	0.170
FSDC355	GBB5703	1.00	2.00	0.020
FSDC355	GBB5704	2.00	3.00	0.120
FSDC355	GBB5705	3.00	4.00	0.120
FSDC355	GBB5706	4.00	5.00	0.120
FSDC355	GBB5707	5.00	6.00	0.320
FSDC355	GBB5708	6.00	7.00	0.120
FSDC355	GBB5709	7.00	8.00	0.100
FSDC355	GBB5710	8.00	9.00	0.100
FSDC355	GBB5711	9.00	10.00	0.080
FSDC355	GBB5712	10.00	11.00	0.130
FSDC355	GBB5713	11.00	12.00	0.100
FSDC355	GBB5714	12.00	13.00	0.100
FSDC355	GBB5715	13.00	14.00	0.080
FSDC355	GBB5716	14.00	15.00	0.080
FSDC355	GBB5717	15.00	16.00	0.060
FSDC355	GBB5718	16.00	17.00	0.100
FSDC355	GBB5719	17.00	18.00	0.800
FSDC355	GBB5720	18.00	19.00	0.260
FSDC355	GBB5721	19.00	20.00	0.200
FSDC355	GBB5722	20.00	21.00	0.580
FSDC355	GBB5723	21.00	22.00	0.140
FSDC355	GBB5724	22.00	23.00	0.080
FSDC355	GBB5725	23.00	24.00	0.100
FSDC355	GBB5726	24.00	25.00	0.100
FSDC355	GBB5727	25.00	26.00	0.080
FSDC355	GBB5728	26.00	27.00	0.060
FSDC355	GBB5729	27.00	28.00	0.600
FSDC355	GBB5730	28.00	29.00	0.120
FSDC355	GBB5731	29.00	30.00	0.100
FSDC355	GBB5732	30.00	31.00	0.080
FSDC355	GBB5733	31.00	32.00	0.100
FSDC355	GBB5734	32.00	33.00	0.140
FSDC355	GBB5735	33.00	34.00	0.120
FSDC355	GBB5736	34.00	35.00	0.220
FSDC355	GBB5737	35.00	36.00	0.760
FSDC355	GBB5738	36.00	37.00	0.380
FSDC355	GBB5739	37.00	38.00	0.180
FSDC355	GBB5740	38.00	39.00	0.080
FSDC355	GBB5741	39.00	40.00	0.120
FSDC355	GBB5742	40.00	41.00	0.080
FSDC355	GBB5743	41.00	42.00	0.120
FSDC355	GBB5744	42.00	43.00	0.100
FSDC355	GBB5745	43.00	44.00	0.040
FSDC355	GBB5746	44.00	45.00	0.090
FSDC355	GBB5747	45.00	46.00	0.040
FSDC355	GBB5748	46.00	47.00	0.040
FSDC355	GBB5749	47.00	48.00	0.200
FSDC355	GBB5750	48.00	49.00	0.100
FSDC355	GBB5751	49.00	50.00	0.180
FSDC355	GBB5752	50.00	51.00	0.120
FSDC355	GBB5753	51.00	52.00	0.080
FSDC355	GBB5754	52.00	53.00	0.080
FSDC355	GBB5755	53.00	54.00	0.040
FSDC355	GBB5756	54.00	55.00	0.060
FSDC355	GBB5757	55.00	56.00	0.040
FSDC355	GBB5758	56.00	57.00	0.040
FSDC355	GBB5759	57.00	58.00	0.040
FSDC355	GBB5760	58.00	59.00	0.080
FSDC355	GBB5761	59.00	60.00	0.160
FSDC356	GBB5762	0.00	1.00	0.020
FSDC356	GBB5763	1.00	2.00	0.020
FSDC356	GBB5764	2.00	3.00	0.020
FSDC356	GBB5765	3.00	4.00	0.020
FSDC356	GBB5766	4.00	5.00	0.020
FSDC356	GBB5767	5.00	6.00	0.020
FSDC356	GBB5768	6.00	7.00	0.080
FSDC356	GBB5769	7.00	8.00	0.800
FSDC356	GBB5770	8.00	9.00	0.100
FSDC356	GBB5771	9.00	10.00	0.090
FSDC356	GBB5772	10.00	11.00	0.040
FSDC356	GBB5773	11.00	12.00	0.120
FSDC356	GBB5774	12.00	13.00	0.720
FSDC356	GBB5775	13.00	14.00	0.120
FSDC356	GBB5776	14.00	15.00	0.140
FSDC356	GBB5777	15.00	16.00	0.080
FSDC356	GBB5778	16.00	17.00	0.060
FSDC356	GBB5779	17.00	18.00	0.310
FSDC356	GBB5780	18.00	19.00	0.220
FSDC356	GBB5781	19.00	20.00	0.160
FSDC356	GBB5782	20.00	21.00	0.120
FSDC356	GBB5783	21.00	22.00	0.060
FSDC356	GBB5784	22.00	23.00	0.120
FSDC356	GBB5785	23.00	24.00	0.12[illegible]
FSDC356	GBB5786	24.00	25.00	0.42[illegible]
FSDC356	GBB5787	25.00	26.00	0.30[illegible]
FSDC356	GBB5788	26.00	27.00	0.320
FSDC356	GBB5789	27.00	28.00	0.180
FSDC356	GBB5790	28.00	29.00	0.060
FSDC356	GBB5791	29.00	30.00	0.190

FSDC356	GBB5792	30.00	31.00	0.180
FSDC356	GBB5793	31.00	32.00	0.040
FSDC356	GBB5794	32.00	33.00	0.080
FSDC356	GBB5795	33.00	34.00	0.040
FSDC356	GBB5796	34.00	35.00	0.020
FSDC356	GBB5797	35.00	36.00	0.020
FSDC356	GBB5798	36.00	37.00	0.020
FSDC356	GBB5799	37.00	38.00	0.060
FSDC356	GBB5800	38.00	39.00	0.040
FSDC356	GBB6202	39.00	40.00	0.030
FSDC356	GBB6203	40.00	41.00	0.080
FSDC356	GBB6204	41.00	42.00	0.040
FSDC356	GBB6205	42.00	43.00	0.020
FSDC356	GBB6206	43.00	44.00	0.020

Appendix 9. Quest 150 Prospect - Diamond Drill Hole Logs and Sample Data.

WESTERN MINING CORPORATION LTD.
GOODALL GOLD PROJECT

DRILL HOLE LOG

Sheet No. ___ of ___ 1 : 250

UNDERGROUND Hole No. [ ][ ][ ][ ][ ][ ][ ][ ][ ][ ] SUFF W

SURFACE HOLE No. F S D D 5 2 SUFF W

PLOTTED	BY	ASSAYS	SECT.	
SECTION			LEVEL	
PLOTTED	BY		PLAN	
PLAN				

Shoot or Area _____ Logged by SF 17 / 1 / 1990

Peg Est. 12700N N 11325 E R.L. _____

M.G.R. _____ N _____ E R.L. _____

Collar Azimuth 087 Inclination − 60°

INTERVALS	2	3	4	5	ROCK TYPE	% Qtz Vein	% Sul.	Strat. Code	Sample Limits	GENERAL COMMENTS
50										0.0 − 59.5 R/C Percussion "pre collar" FSDC 52
55										55
59.5										59.5 − 62.3 DK gy highly cleaved silicified phyllite / shale with elongate ex-andalusite spotting − mostly disseminated pyrite
60					Msph − sil			Apy Apy		60
62.3										Patchily enriched Apy e 59.6 + 61.3 assoc. with thin qtz veins
0.3 core loss 64.0					Msph − ep			Apy		Core V broken 60.6 − 62.3
65					Msph − sil					65
										62.3 − 64.00
67.4										0.3 m core recovered ; 1.4 m lost
Intensely broken core					Msph − sil − ep					62.3 − 62.7 Highly broken + altered epidotic Msph with disseminated apy + stringer vn qtz
70										70
70.5					Msph − sil		<2	Py		64.0 − 67.4 Lgy highly cleaved silicified phyllite, increasingly broken 65.8 − 67.4
										core ; Sd // py lense e 67.3
75										75
75.7										67.4 − 70.5 Intensely broken, lgygn epidotic + silicified Msph −
77.0 77.7 78.1					Msph − sil		2	Apy, Ep		70.5 − 75.7
								Apy py		Grey-green highly silicified, intensely cleaved
80					Msph − sil		<2			80 phyllite, with increasingly abundant pyrite segregations − // + disturbed along S2
										75.7 − 77.0 carb
										White quartz / veins with epidotized
85										85 Msph inclusions + coarse ggy.
85.1										J Apy + Epidote
86.6										Vein structures show signs of J. strong
87.7								Apy		shearing / intensely pre sulphide min^n.
88.8								py-Apy		Adjacent Msph selvages heavily impg.
90								Apy		90 with py/apy − steely cleaved selvages
90.3										77.0 − 77.7 DK gy banded, intensely
Pencil broken S2					Msph − sil					cleaved Msph − sil with abundant S2 // sulphides
Core @ 96.1m					Msph − sil (ep)		<1			77.7 − 78.1 Dirty white qtz vn with
95										95 abundant altered + epidotic inclusions.
										J sulphidized Msph − assoc. with //
					Msph − sil					coarse ggy. J Apy
										78.1 − 86.1 DK gy/gn silicified phyllite
										Highly cleaved − elongate / bedding cleavage
										cleaved e 81.70
00										Abundant pyrite laminae // to S2

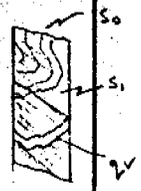

Column 2 Texture, structural symbols
3 Texture, structural overprints
4 Rock-type colour, alteration, mineralization overprints
5 Contact angle, pulsbide type

96.6 − 87.5 Dky gn with strongly altered selvages + coarse apy blebs/ veins − upper contact brecciated − low contact strongly epidote altered

87.5 − 88.5 DK gy-gn alteration Msph 88.2 − 88.5 − disseminated apy, on vn selvages

88.5 − 90.3 Dirty white quartz veins with abundant laminae + coarse apy aggregates − low contact has disseminated apy in carb.

90.0 − 100.0 Strongly silicified Msph, − abundant epidote − alt. 91.6 96.1
Highly cleaved & broken 97.3 − 98.6
Sulphide − low angle bedding parallel to the cleavage

WESTERN MINING CORPORATION LTD.

GOODALL GOLD PROJECT

DRILL HOLE LOG

Sheet No. 1 of 2 — 1:250

UNDERGROUND Hole No. [redacted]

SURFACE HOLE No. F S D O 3 2

PLOTTED	BY	ASSAYS	SECT.
SECTION			
PLOTTED	BY		LEVEL
PLAN			PLAN

Shoot or Area _____ Logged by SI 17/1/1986

Peg Est. 12700 N 11322 E R.L.

M.G.R. _____ N _____ E R.L.

Collar Azimuth 087 Inclination -60°

INTERVALS	2	3	4	5	ROCK TYPE	% Qtz Vein	% Sul.	Strat. Code	Sample Limits	GENERAL COMMENTS
00										101.5 – 101.9 : Rky quartz vein with chlorite inclusions & chloritised country rock with probably pyrite crystals
101.5 101.9							2	Py		
					Msph – sil		<1			101.9 – 102.6 Dk grey chlorite Mgh – light jointing observed @ 102.9 m – Core is broken through Minor disseminated pyrite
102.6 EOH	32									
05										
10										Amphibolite observed S0 — S2 — Core @ 102.9
15										
20										
25										
30										
35										
40										
45										
50										

Column 2 Texture, structural symbols
3 Texture, structural overprints
4 Rock-type colour, alteration, mineralization overprints
5 Contact angle, sulphide type

WESTERN MINING CORPORATION LTD.

GOODALL GOLD PROJECT

DRILL HOLE LOG

Sheet No. ___ of ___ 1 : 250

UNDERGROUND Hole No. ___ SUFF W

SURFACE HOLE No. F S D D S S ___ SUFF W

PLOTTED		BY	ASSAYS	SECT.	
SECTION					
PLOTTED		BY		LEVEL PLAN	
PLAN					

Shoot or Area Q150 Logged by SP 20 /12/19 87

Peg Est. ___ N ___ E R.L. ___

M.G.R. ___ N ___ E R.L. ___

Collar Azimuth ___ Inclination ___

INTERVALS	2	3	4	5	ROCK TYPE	% Qtz Veln	% Sul	Strat. Code	Sample Limits
100					MSph-s:1				
105					MSph-cc				
110					MSph-s:1			Apy	
115								Apy	
120								Apy	
125								Apy	
130					MSph-lam -s:1				
135									
140								Ep	
145					MSph-lam s:1			Apy Ep	
150									

GENERAL COMMENTS

0.0 – 100.5 FSDC 55 R/C HOLE

100.5 – 103.6 DK gygy laminated - highly silicified shale - heavy spotting down out // to prominent cleavage - bedding faint but discernible through degrees of silicification

103.6 – 106.9 Black silicified carbonaceous shale, spotted, cleaved - highly broken core. Occ. pyrite on fracture surfaces - V. silicified

106.9 – 117.1.

Highly disrupted zone of invasive white quartz veining + accompanying minor apy + py.

Zone characterised by bky qtz veins with brecciated wall rock selvages + brecciation zones (109.6 – 110.7 – angular altered Sh frags in wht qtz)

Numerous sheared shale inclusions, epidotised + sericitised + with diffuse enh. apy + py (116.2 – 117.1)

122.0 → 123.5 m-cg enh apy xtals scattered

123.9 → 126.2 brought straight Sh-ss

117.1 – 132.5 Laminated sheared + cleaved rubbilised silicified phyllitic / shales, with carbonaceous rubbilised silt bands

V. broken 126.2 – 128.6m due to damage.

Dominant cleavage appears to be sub // to bedding which is often contorted + sheared out

132.5 – 139.4

DK gygy silicified lam shales - alternating lgn - gygy bands

Py seen on fracture surfaces throughout + in bands blebs + aggregates in fractures

139.4 → 141.7

Strongly epidotised Msph - lgn + silicified. with wide sulphide (Apy dominating)

141.7 – 143.1

White quartz vein (roughly So //) with complexly sheared + epidotised inclusions of shale (10%) + some aggregates of massive pyrite + pyrite. Selvages show fine distribution

F/W contact shows epidotised alteration → 150.0

143.1 – 150.0 Highly broken silicified Msph with patches high Py + apy along fracture + occ carbonate veins (4%)

Column 2 Texture, structural symbols
3 Texture, structural overprints
4 Rock-type colour, alteration, mineralization overprints
5 Contact angle, sulphide type

WESTERN MINING CORPORATION LTD.
GOODALL GOLD PROJECT

DRILL HOLE LOG

Sheet No. ___ of ___ 1:250

UNDERGROUND Hole No. ___ SUFF W

SURFACE HOLE No. F S D D 5 5 SUFF W

PLOTTED		BY	ASSAYS	SECT.	
SECTION					
PLOTTED		BY		LEVEL	
PLAN				PLAN	

Shoot or Area Q150 Logged by SP 20/12/19??

Peg Est. ___ N ___ E RL ___

M.G.R. ___ N ___ E RL ___

Collar Azimuth 087 Inclination -60

INTERVALS	2	3	4	5	ROCK TYPE	% Qtz Veln	% Sul.	Strat. Code	Sample Limits	GENERAL COMMENTS
150	F			F	Msph-sil					150.0 – 151.9 1.9m core lost in broken, clean/crushed zone in altered, sericitized pyritic phyllite.
151.9										
152.6										
152.9										
155										152.6 – 152.9 Recrystallized stratiform pyritic veins within deformed phyllite inclusions, & minor arsenopyrite.
155.5										
160										150.0 – 162.0 Broken, highly sheared laminated phyllite/shale with intrusions of quartz/albite porphyry. Disseminated + probably sulphide (dom py with minor, though persistent Apy) throughout. Localised Ep + Sor alteration on fracture surfaces + core with minor qtz.
162.0 EOH										
165										
170										
175										
180										
185										
190										
195										
200										

Column 2 Texture, structural symbols
3 Texture, structural overprints
4 Rock-type colour, alteration, mineralization, overprints
5 Contact angle, sulphide type

WESTERN MINING CORPORATION LTD.

GOODALL GOLD PROJECT

DRILL HOLE LOG

Sheet No. 1 of 2 — 1:250

UNDERGROUND Hole No. [redacted]

SURFACE HOLE No. F S D D 3 5 7

PLOTTED	BY	ASSAYS	SECT.
SECTION			
PLOTTED	BY		LEVEL
PLAN			PLAN

Shoot or Area Q 150 — Logged by SP — 14/1/1990

Peg Est. 12800 N 11337 E R.L.

M.G.R. N E R.L.

Collar Azimuth 027 — Inclination -60°

INTERVALS	2	3	4	5	ROCK TYPE	% Qtz Vein	% Sul.	Strat. Code	Sample Limits
00					NSa (R)				
2.00					Sslp-set				
05									
9.0					SSl + Sw				
					SSl - Sw				
					Ssl + Sw				
10									
11.0					Ssl - set				
15									
20									
BOCO 20									
25									
BOW 26.1									
29.0					MSmd				
30					SVaq		4.1	Pa-Py	1
30.1									
32.2								Ay	
35									
36.3								Ay	
37.0									
38.4									
39.3					SVaq + Qvn	50			
40					SVaq				
45									
46.0						50	2		
46.3							52	Py	
47.2					Qvn	95	5	Ay + Py	
47.8					SVaq		51	Py + Ay	
50									

GENERAL COMMENTS

0.0 – 29.0 Open Hole Percussion

Core c 30.4m

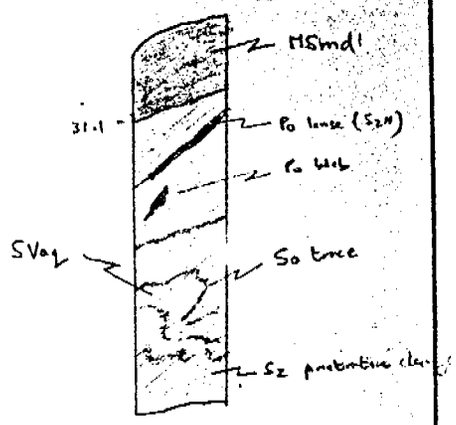

29.0 – 30.1 Dk g-y cleaved, silicified bafferous mudstone

30.1 – Silicified (cherty) l. greenish-grey – dk g-y baff. phyllite – strongly cleaved, with abundant scattered Sz// (bedding) spots and blebs + foliation // thin penetrative lenses with abund. pyrite

Cherty bands spotted 40.0 – 40.4

Interbedded with thin, unspotted (< 5cm) greenish siltst + lgy weathered shale (<10cm)

35.7 – 36.1 Brecc zone with py. veinlets on slickensided surfaces

Prominent fracture cleavage 36.1 – 37.5 dipping 180° (≡) away from Sz – possibly fault related

36.3 – Wht qvn with scattered dgy shale in selvage

39.4 – 39.3 Zone of disruptive sub-concordant quartz veining (// to Sz) with accompanying small scale folding in qvn – Scattered blebby py + Sz // py – SVaq shows slight epidotic alteration

40.0 – 40.1 blky g with g-m cubic opq stals on low cleavages

40.4 – 40.8 So // dominant qvn with g-m opq low cleavages

46.0 – 46.3 So // qvn with less cubic opq (+ py) 1-2%

31.3 – 47.2 Dk g – g-y blotched (cleaved) cherty (silicified) baffleous phyllite + sandst.

47.8 – 50.0 " " " " " " " see laminated for slat interbeds.

Column 2 Texture, structural symbols

3 Texture, structural overprints

4 Rock-type colour, alteration, mineralization overprints

5 Contact angle, sulphide type

47.3 – 47.8 So // with qvn veinlets 47.7 – 47.8 qvn 47.7 in selvage (2%)

WESTERN MINING CORPORATION LTD.
GOODALL GOLD PROJECT

DRILL HOLE LOG

Sheet No. 1 of 2 — 1:250

UNDERGROUND Hole No. [ ] SUFF W

SURFACE HOLE No. FSDD357 SUFF W

PLOTTED	BY	ASSAYS SECT.	
SECTION			
PLOTTED	BY	ASSAYS LEVEL PLAN	
PLAN			

Shoot or Area Q150 Logged by SI 19/1/1990

Peg Est. 12800 N 11338 E R.L.

M.G.R. N E R.L.

Collar Azimuth 087 Inclination -60°

INTERVALS	2	3	4	5	ROCK TYPE	% Qtz Vein	% Sul	Strat. Code	Sample Limits	GENERAL COMMENTS
50					SVaq					50 — Grey - Dk grey buff-weathering clean chalky phyllite, interlaminated with thin mudstone, with occ. v. fine sandstone units (51.7 - 52.0, 52.6-52.9) — possibly repeating basal A units of thin turbidite packages - Appears to be upward fining ??
55					QVN	95		Ary-Po		55 Lgy-grn saccharoidal chert @ 55.5 - 55.7 m. 55.9 - 56.5 Bky qtz with brec. upper contact
					SVaq					
60					QVN	70	2	Ary-Po	HQ 60.1 MQ	60 — disem Ary in sed 58.6 - 59.9 59.5 - So // bky qtz 59.9 - 60.2 Dky qtz veining with abundant (30%) dk gy chalky phyllite inclusions - No strong alteration - Scattered eg. euh opy xtals disem throughout sed. inclusions - thin laminae of sed show epidote alteration 60.5 - 62.5
					QVN	75	1	Ary-Po		
					SVaq		2	Ary-Po		
					QVN					
					QVN					
					QVN					
65					SVaq		2	Ary-Po		65 alteration - Scattered eg. euh opy xtals disem throughout sed. inclusions - thin laminae of sed show epidote alteration 60.5 - 62.5
								Ary		
70					MSph-lam					70 White quartz veining disrupting + brecciating SVaq into angular 2-3 cm fragments → 62.2m - epidote alteration in thin laminae behind sed. laminae. Last 10cm of vein (62.4 - 62.5) show 45° - parallel to sides of quartz // to So. 63.5 - 65.7 Zone of sub So // white quartz veining injecting sediments, with pervasive disem. f-mg Ary xtals throughout sediments
								Ary		
					MSph-lam		<1	Ary		
								Po		
75										75
					MSmd					80 " inclusions, sed on vein selvages. Pyrrhotite + minor opy also present 65.7 - 67.7 So // mixed q-opy vns with widespread disem m-fg euh opy // to selvages
80										80
85										85
90										69.9 - 77.8 Distinctive unit of interbedded mud + silty laminated (1-3 cm) with occ saccharoidal lgy chert bands (72.3 - 73.0, 77.9) Strongly cleaved — Disem Ary in selvages cly to white qtz @ 71.6 - Po parallel // to cly. Cly < steep than So in this section
95										95
00										

Column 2 Texture, structural symbols
3 Texture, structural overprints
4 Rock-type colour, alteration, mineralization overprints
5 Contact angle, sulphide type

Core @ 77.9 Folded contact



HOLE NO.	SAMPLE NO.	DEPTH	DEPTH	AU g/t
FSDD357	DA636651	31.70	32.20	1.240
FSDD357	DA636652	32.20	32.70	0.180
FSDD357	DA636653	32.70	33.30	0.010
FSDD357	DA636654	36.20	37.20	1.090
FSDD357	DA636655	37.20	37.90	0.470
FSDD357	DA636656	37.90	38.40	0.010
FSDD357	DA636657	38.40	38.90	0.180
FSDD357	DA636658	38.90	39.40	0.090
FSDD357	DA636659	39.40	39.90	0.150
FSDD357	DA636660	39.90	40.40	0.660
FSDD357	DA636661	40.40	40.90	0.690
FSDD357	DA636662	40.90	41.40	0.030
FSDD357	DA636663	41.40	42.40	0.010
FSDD357	DA636664	45.90	46.40	0.690
FSDD357	DA636665	46.40	47.30	0.150
FSDD357	DA636666	47.30	47.80	5.310
FSDD357	DA636667	47.80	48.80	0.300
FSDD357	DA636668	48.80	49.80	0.110
FSDD357	DA636669	55.00	55.50	0.180
FSDD357	DA636670	55.50	56.00	0.140
FSDD357	DA636671	56.00	56.50	0.060
FSDD357	DA636672	56.50	57.00	0.030
FSDD357	DA636673	57.00	57.50	0.020
FSDD357	DA636674	57.50	58.50	0.040
FSDD357	DA636675	58.50	59.00	0.050
FSDD357	DA636676	59.00	60.00	0.340
FSDD357	DA636677	60.00	61.00	0.010
FSDD357	DA636678	61.00	62.00	0.010
FSDD357	DA636679	62.00	63.00	0.260
FSDD357	DA636680	63.00	64.00	0.030
FSDD357	DA636681	64.00	65.00	0.150
FSDD357	DA636682	65.00	66.00	2.860
FSDD357	DA636683	66.00	67.00	0.690
FSDD357	DA636684	67.00	68.00	3.870
FSDD357	DA636685	68.00	69.00	0.120
FSDD357	DA636686	69.00	70.00	0.200
FSDD357	DA636687	70.00	71.00	0.010
FSDD357	DA636688	71.00	72.00	0.390
FSDD357	DA636689	72.00	73.00	1.250
FSDD357	DA636690	73.00	74.00	1.780
FSDD357	DA636691	74.00	75.00	0.280
FSDD52	DA524141	0.00	1.00	0.210
FSDD52	DA524142	1.00	2.00	0.050
FSDD52	DA524143	2.00	3.00	0.060
FSDD52	DA524144	3.00	4.00	0.050
FSDD52	DA524145	4.00	5.00	0.020
FSDD52	DA524146	5.00	6.00	0.020
FSDD52	DA524147	6.00	7.00	0.020
FSDD52	DA524148	7.00	8.00	0.020
FSDD52	DA524149	8.00	9.00	0.020
FSDD52	DA524150	9.00	10.00	0.020
FSDD52	DA524151	10.00	11.00	0.020
FSDD52	DA524152	11.00	12.00	0.020
FSDD52	DA524153	12.00	13.00	0.020
FSDD52	DA524154	13.00	14.00	0.020
FSDD52	DA524155	14.00	15.00	0.020
FSDD52	DA524156	15.00	16.00	0.020
FSDD52	DA524157	16.00	17.00	0.020
FSDD52	DA524158	17.00	18.00	0.020
FSDD52	DA524159	18.00	19.00	0.020
FSDD52	DA524160	19.00	20.00	0.100
FSDD52	DA524161	20.00	21.00	0.170
FSDD52	DA524162	21.00	22.00	0.020
FSDD52	DA524163	22.00	23.00	0.030
FSDD52	DA524164	23.00	24.00	0.040
FSDD52	DA524165	24.00	25.00	0.030
FSDD52	DA524166	25.00	26.00	0.030
FSDD52	DA524167	26.00	27.00	0.120
FSDD52	DA524168	27.00	28.00	0.040
FSDD52	DA524169	28.00	29.00	0.070
FSDD52	DA524170	29.00	30.00	0.090
FSDD52	DA524171	30.00	31.00	0.030
FSDD52	DA524172	31.00	32.00	0.030
FSDD52	DA524173	32.00	33.00	0.200
FSDD52	DA524174	33.00	34.00	0.110
FSDD52	DA524175	34.00	35.00	0.050
FSDD52	DA524176	35.00	36.00	0.180
FSDD52	DA524177	36.00	37.00	0.140
FSDD52	DA524178	37.00	38.00	0.090
FSDD52	DA524179	38.00	39.00	0.140
FSDD52	DA524180	39.00	40.00	0.040
FSDD52	DA524181	40.00	41.00	0.020
FSDD52	DA524182	41.00	42.00	0.140
FSDD52	DA524183	42.00	43.00	0.060
FSDD52	DA524184	43.00	44.00	0.040
FSDD52	DA524185	44.00	45.00	0.020
FSDD52	DA524186	45.00	46.00	0.020
FSDD52	DA524187	46.00	47.00	0.020
FSDD52	DA524188	47.00	48.00	0.020
FSDD52	DA524189	48.00	49.00	0.020
FSDD52	DA524190	49.00	50.00	0.030
FSDD52	DA524191	50.00	51.00	0.040
FSDD52	DA524192	51.00	52.00	0.020
FSDD52	DA524193	52.00	53.00	0.030
FSDD52	DA524194	53.00	54.00	0.080
FSDD52	DA524195	54.00	55.00	0.060
FSDD52	DA524196	55.00	56.00	0.110
FSDD52	DA524197	56.00	57.00	0.090
FSDD52	DA524198	57.00	58.00	0.050
FSDD52	DA524199	58.00	59.00	2.120
FSDD52	DA636607	59.50	60.50	0.150
FSDD52	DA636608	60.50	61.80	0.080
FSDD52	DA636609	61.80	64.00	0.020
FSDD52	DA636610	64.00	65.00	0.010
FSDD52	DA636611	65.00	66.00	0.010
FSDD52	DA636612	66.00	67.00	0.010
FSDD52	DA636613	67.00	68.00	0.010
FSDD52	DA636614	68.00	70.00	0.010
FSDD52	DA636615	70.00	71.00	0.010
FSDD52	DA636616	71.00	72.00	0.010
FSDD52	DA636617	72.00	73.00	0.010
FSDD52	DA636618	73.00	74.00	0.010
FSDD52	DA636619	74.00	75.00	0.040
FSDD52	DA636620	75.00	75.70	0.270
FSDD52	DA636621	75.70	76.20	34.400
FSDD52	DA636622	76.20	77.00	9.980
FSDD52	DA636623	77.00	77.70	3.170
FSDD52	DA636624	77.70	78.10	1.040

FSDD52	DA636625	78.10	80.70	0.340
FSDD52	DA636626	80.70	81.70	0.010
FSDD52	DA636627	81.70	82.70	0.010
FSDD52	DA636628	82.70	83.70	0.010
FSDD52	DA636629	83.70	84.70	0.020
FSDD52	DA636630	84.70	85.70	0.100
FSDD52	DA636631	85.70	86.60	2.600
FSDD52	DA636632	86.60	87.70	2.600
FSDD52	DA636633	87.70	88.30	1.070
FSDD52	DA636634	88.30	88.80	4.120
FSDD52	DA636635	88.80	89.30	0.120
FSDD52	DA636636	89.30	90.30	0.870
FSDD52	DA636637	90.30	91.30	0.100
FSDD52	DA636638	91.30	92.30	0.020
FSDD52	DA636639	92.30	93.30	0.010
FSDD52	DA636640	93.30	94.30	0.010
FSDD52	DA636641	94.30	95.30	0.010
FSDD52	DA636642	95.30	96.30	0.010
FSDD52	DA636643	96.30	97.30	0.030
FSDD52	DA636644	97.30	98.30	0.010
FSDD52	DA636645	98.30	99.30	0.010
FSDD52	DA636646	99.30	100.50	0.050
FSDD52	DA636647	100.50	100.90	0.020
FSDD52	DA636648	100.90	101.90	0.010
FSDD52	DA636649	101.90	102.90	0.010
FSDD52	DA636650	102.90	103.60	0.010
FSDD55	DA524321	0.00	1.00	0.020
FSDD55	DA524322	1.00	2.00	0.020
FSDD55	DA524323	2.00	3.00	0.020
FSDD55	DA524324	3.00	4.00	0.020
FSDD55	DA524325	4.00	5.00	0.020
FSDD55	DA524326	5.00	6.00	0.020
FSDD55	DA524327	6.00	7.00	0.020
FSDD55	DA524328	7.00	8.00	0.020
FSDD55	DA524329	8.00	9.00	0.020
FSDD55	DA524330	9.00	10.00	0.020
FSDD55	DA524331	10.00	11.00	0.020
FSDD55	DA524332	11.00	12.00	0.020
FSDD55	DA524333	12.00	13.00	0.020
FSDD55	DA524334	13.00	14.00	0.020
FSDD55	DA524335	14.00	15.00	0.020
FSDD55	DA524336	15.00	16.00	0.020
FSDD55	DA524337	16.00	17.00	0.020
FSDD55	DA524338	17.00	18.00	0.020
FSDD55	DA524339	18.00	19.00	0.020
FSDD55	DA524340	19.00	20.00	0.020
FSDD55	DA524341	20.00	21.00	0.020
FSDD55	DA524342	21.00	22.00	0.020
FSDD55	DA524343	22.00	23.00	0.040
FSDD55	DA524344	23.00	24.00	0.020
FSDD55	DA524345	24.00	25.00	0.020
FSDD55	DA524346	25.00	26.00	0.020
FSDD55	DA524347	26.00	27.00	0.020
FSDD55	DA524348	27.00	28.00	0.020
FSDD55	DA524349	28.00	29.00	0.020
FSDD55	DA524350	29.00	30.00	0.020
FSDD55	DA524351	30.00	31.00	0.020
FSDD55	DA524352	31.00	32.00	0.020
FSDD55	DA524353	32.00	33.00	0.020
FSDD55	DA524354	33.00	34.00	0.020
FSDD55	DA524355	34.00	35.00	0.020
FSDD55	DA524356	35.00	36.00	0.020
FSDD55	DA524357	36.00	37.00	0.020
FSDD55	DA524358	37.00	38.00	0.020
FSDD55	DA524359	38.00	39.00	0.020
FSDD55	DA524360	39.00	40.00	0.020
FSDD55	DA524361	40.00	41.00	0.020
FSDD55	DA524362	41.00	42.00	0.020
FSDD55	DA524363	42.00	43.00	0.020
FSDD55	DA524364	43.00	44.00	0.020
FSDD55	DA524365	44.00	45.00	0.020
FSDD55	DA524366	45.00	46.00	0.020
FSDD55	DA524367	46.00	47.00	0.020
FSDD55	DA524368	47.00	48.00	0.020
FSDD55	DA524369	48.00	49.00	0.020
FSDD55	DA524370	49.00	50.00	0.020
FSDD55	DA524371	50.00	51.00	0.020
FSDD55	DA524372	51.00	52.00	0.020
FSDD55	DA524373	52.00	53.00	0.020
FSDD55	DA524374	53.00	54.00	0.020
FSDD55	DA524375	54.00	55.00	0.020
FSDD55	DA524376	55.00	56.00	0.020
FSDD55	DA524377	56.00	57.00	0.020
FSDD55	DA524378	57.00	58.00	0.020
FSDD55	DA524379	58.00	59.00	0.020
FSDD55	DA524380	59.00	60.00	0.020
FSDD55	DA524381	60.00	61.00	0.020
FSDD55	DA524382	61.00	62.00	0.020
FSDD55	DA524383	62.00	63.00	0.020
FSDD55	DA524384	63.00	64.00	0.020
FSDD55	DA524385	64.00	65.00	0.020
FSDD55	DA524386	65.00	66.00	0.020
FSDD55	DA524387	66.00	67.00	0.020
FSDD55	DA524388	67.00	68.00	0.020
FSDD55	DA524389	68.00	69.00	0.020
FSDD55	DA524390	69.00	70.00	0.020
FSDD55	DA524391	70.00	71.00	0.020
FSDD55	DA524392	71.00	72.00	0.020
FSDD55	DA524393	72.00	73.00	0.020
FSDD55	DA524394	73.00	74.00	0.020
FSDD55	DA524395	74.00	75.00	0.020
FSDD55	DA524396	75.00	76.00	0.020
FSDD55	DA524397	76.00	77.00	0.020
FSDD55	DA524398	77.00	78.00	0.020
FSDD55	DA524399	78.00	79.00	0.020
FSDD55	DA524400	79.00	80.00	1.580
FSDD55	DA524401	80.00	81.00	0.070
FSDD55	DA524402	81.00	82.00	0.020
FSDD55	DA524403	82.00	83.00	0.020
FSDD55	DA524404	83.00	84.00	0.020
FSDD55	DA524405	84.00	85.00	0.020
FSDD55	DA524406	85.00	86.00	0.020
FSDD55	DA524407	86.00	87.00	0.020
FSDD55	DA524408	87.00	88.00	0.020
FSDD55	DA524409	88.00	89.00	0.020
FSDD55	DA524410	89.00	90.00	0.020
FSDD55	DA524411	90.00	91.00	0.020
FSDD55	DA524412	91.00	92.00	0.030
FSDD55	DA524413	92.00	93.00	0.100
FSDD55	DA524414	93.00	94.00	0.030

FSDD55	DA524415	94.00	95.00	0.360
FSDD55	DA524416	95.00	96.00	0.080
FSDD55	DA524417	96.00	97.00	0.100
FSDD55	DA524418	97.00	98.00	6.200
FSDD55	DA524419	98.00	99.00	0.140
FSDD55	DA524420	99.00	100.00	0.290
FSDD55	DA524421	100.00	101.00	0.060
FSDD55	DA636562	104.90	105.90	0.020
FSDD55	DA636563	105.90	106.90	0.370
FSDD55	DA636564	106.90	107.90	0.250
FSDD55	DA636565	107.90	108.90	0.080
FSDD55	DA636566	108.90	109.90	0.170
FSDD55	DA636567	109.90	110.90	0.010
FSDD55	DA636568	110.90	111.90	0.040
FSDD55	DA636569	111.90	112.90	0.130
FSDD55	DA636570	112.90	113.90	0.120
FSDD55	DA636571	113.90	114.90	0.010
FSDD55	DA636572	114.90	115.90	0.090
FSDD55	DA636573	115.90	116.90	0.020
FSDD55	DA636574	116.90	117.90	0.010
FSDD55	DA636575	117.90	118.90	0.010
FSDD55	DA636576	118.90	119.90	0.010
FSDD55	DA636577	119.90	120.90	0.010
FSDD55	DA636578	120.90	121.90	0.010
FSDD55	DA636579	121.90	122.90	0.560
FSDD55	DA636580	122.90	123.90	0.080
FSDD55	DA636581	123.90	124.90	0.020
FSDD55	DA636582	124.90	126.20	0.070
FSDD55	DA636583	126.20	127.10	0.350
FSDD55	DA636584	127.10	128.10	0.110
FSDD55	DA636585	128.10	129.10	0.140
FSDD55	DA636586	139.70	140.70	0.320
FSDD55	DA636587	140.70	141.70	0.530
FSDD55	DA636588	141.70	142.10	6.180
FSDD55	DA636589	142.10	143.10	6.190
FSDD55	DA636590	143.10	144.10	2.120
FSDD55	DA636591	144.10	145.10	1.160
FSDD55	DA636592	145.10	146.10	0.340
FSDD55	DA636593	146.10	147.10	4.280
FSDD55	DA636594	147.10	148.10	0.590
FSDD55	DA636595	148.10	149.10	0.120
FSDD55	DA636596	149.10	150.00	0.040
FSDD55	DA636597	151.90	152.90	2.280
FSDD55	DA636598	152.90	153.90	2.940
FSDD55	DA636599	153.90	154.90	0.040
FSDD55	DA636600	154.90	155.90	0.010
FSDD55	DA636601	155.90	156.90	0.010
FSDD55	DA636602	156.90	157.90	0.010
FSDD55	DA636603	157.90	158.90	0.010
FSDD55	DA636604	158.90	159.90	0.010
FSDD55	DA636605	159.90	160.90	0.010
FSDD55	DA636606	160.90	162.00	0.010