# ACACIA RESOURCES LIMITED

## SEL 8788 - SUPLEJACK PROJECT
## FOURTH ANNUAL REPORT
## YEAR ENDING 4 OCTOBER 1998

## VOLUME 3 OF 4

## FIGURES 13 - 23

| | | | |
|---|---|---|---|
| **DATE:** | **October 1998** | | |
| **REPORT No:** | **08.9652** | | |
| **MAP SHEETS:** | **1:250,000** | **TANAMI** | **SE 52-15** |
| | **1:100,000** | **WILSON CREEK** | **4959** |
| | | **BREADEN** | **4859** |
| **AUTHOR:** | **P Large** | | |
| **COPY No.** | **1** | | |

Distribution:

1. DRW: NTDME
2. MLB: Acacia Resources - Library
3. PTH: Paul Messenger
4. NSW: Malcolm Kidd
5. DRW: Acacia Resources - Library
6. DRW: Acacia Resources - Field

## FIGURES

| No | Title | Scale |
|---|---|---|
| 1 | Tanami Project, Tenement Locations & Project Codes | As Shown |
| 2 | Prospect Locality Plan | 1:100,000 |
| 3 | Regional Setting | 1:10,000,000 |
| 4 | Tanami Regional Geology | 1:1,000,000 |
| 5 | Geology Plan, Interpreted from drilling and outcrop mapping | 1:50,000 |
| 6 | Geology Plan with Rock chip Sample Locations | 1:50,000 |
| 7 | Gold contours & drillhole location plan | 1:50,000 |
| 8 | Angled RAB collar plan - Boco to Tregony North | 1:10,000 |
| 9 | Angled RAB collar plan - Thomas to Tregony | 1:10,000 |
| 10 | R.C. & Diamond Drilling collar plan - Thomas to Tregony | 1:5,000 |
| 11 | Stockdale sample location plan | 1:100,000 |
| 12 | Geology with Stockdale Exploration RC holes | 1:50,000 |
| 13 | Drill hole section - Tregony - Main Zone Prospect 7860025N | 1:500 |
| 14 | Drill hole section - Tregony - Main Zone Prospect 7860050N | 1:500 |
| 15 | Drill hole section - Tregony - Main Zone Prospect 7860125N | 1:500 |
| 16 | Drill hole section - Tregony - Main Zone Prospect 7860350N | 1:500 |
| 17 | Drill hole section - Tregony - Main Zone Prospect 7860450N | 1:500 |
| 18 | Drill hole section - Tregony - Central Zone Prospect 7860500N | 1:500 |
| 19 | Drill hole section - Tregony - Central Zone Prospect 7860550N | 1:500 |
| 20 | Drill hole section - Tregony - Central Zone Prospect 7860650N | 1:500 |
| 21 | Drill hole section - Tregony - Central Zone Prospect 7860700N | 1:500 |
| 22 | Drill hole section - Tregony - Central Zone Prospect 7860750N | 1:500 |
| 23 | Drill hole section - Tregony - Central Zone Prospect 7860850N | 1:500 |
| 24 | Drill hole section - Tregony - Northern Zone Prospect 7861250N | 1:500 |
| 25 | Drill hole section - Tregony - Northern Zone Prospect 7861300N | 1:500 |

## FIGURES (cond)

| No. | Title | Scale |
|---|---|---|
| 26 | Drill hole section - Tregony - Northern Zone Prospect 7861350N | 1:500 |
| 27 | Drill hole section - Thomas Prospect 7862300N | 1:500 |
| 28 | Drill hole section - Thomas Prospect 7862375N | 1:500 |
| 29 | Drill hole section - Thomas Prospect 7862400N | 1:500 |
| 30 | Drill hole section - Thomas Prospect 7862425N | 1:500 |
| 31 | Drill hole section - Thomas Prospect 7862750N | 1:500 |
| 32 | Drill hole section - Thomas Prospect 7862800N | 1:500 |
| 33 | Drill hole section - Douglas Prospect 7853100N | 1:500 |
| 34 | Drill hole section - Donald Prospect 7858500N | 1:500 |
| 35 | Drill hole section - Boco Prospect 7869600N | 1:500 |
| 36 | Drill hole section - Tregony North 7864300N | 1:500 |
| 37 | Drill hole section - Tregony North 7865100N | 1:500 |




**Geology**
- SHALE/SILTSTONE
- GREYWACKE/SANDSTONE
- CONGLOMERATE
- FELSIC VOLCANICS
- MAFIC VOLCANICS

Blue Histogram = %QZ

Red Histogram = %Sulphides

**Au Ranges in ppb**
- < 100 ppb
- 100 - 300 ppb
- 300 - 500 ppb
- 500 - 1000 ppb
- > 1000 ppb

| Scale | DATE | SHEET |
|---|---|---|
| 1:500 | 25/10/98 | 1 of 1 |
| | REF No. | FILE 7860025 |

0 40 80m

Tregony
Drill Hole Traces with Auppb
7860025N
Figure 13 CR98/677

ACACIA RESOURCES




**Geology**
- SHALE/SILTSTONE
- GREYWACKE/SANDSTONE
- CONGLOMERATE
- FELSIC VOLCANICS
- MAFIC VOLCANICS

Blue Histogram = %QZ

Red Histogram = %Sulphides

**Au Ranges in ppb**
- < 100 ppb
- 100 - 300 ppb
- 300 - 500 ppb
- 500 - 1000 ppb
- > 1000 ppb

| Scale | DATE | SHEET |
|---|---|---|
| 1:500 | 25/10/98 | 1 of 1 |
| | REF No. | FILE |
| | | 7860050 |

0 40 80m

Tregony
Drill Hole Traces with Auppb
7860050N
Figure 14

CR98/677

ACACIA RESOURCES




Geology
- SHALE/SILTSTONE
- GREYWACKE/SANDSTONE
- CONGLOMERATE
- FELSIC VOLCANICS
- MAFIC VOLCANICS

Blue Histogram = %QZ

Red Histogram = %Sulphides

Au Ranges in ppb
- < 100 ppb
- 100 - 300 ppb
- 300 - 500 ppb
- 500 - 1000 ppb
- > 1000 ppb

| Scale | DATE | SHEET |
|---|---|---|
| 1:500 | 2/6/98 | 1 of 1 |
| | REF No. | FILE 7860125 |

0 40 80m

Tregony
Drill Hole Traces with Auppb
7860125N

CR98/677 Figure 15

ACACIA RESOURCES




**Geology**
- SHALE/SILTSTONE
- GREYWACKE/SANDSTONE
- CONGLOMERATE
- FELSIC VOLCANICS
- MAFIC VOLCANICS

Blue Histogram = %QZ

Red Histogram = %Sulphides

**Au Ranges in ppb**
- < 100 ppb
- 100 - 300 ppb
- 300 - 500 ppb
- 500 - 1000 ppb
- > 1000 ppb

| Scale | DATE | SHEET |
|---|---|---|
| 1:500 | 2/6/98 | 1 of 1 |
| | REF No. | FILE 7860350 |

0 40 80m

Tregony
Drill Hole Traces with Auppb
7860350N
Figure 16

CR98/677

ACACIA RESOURCES

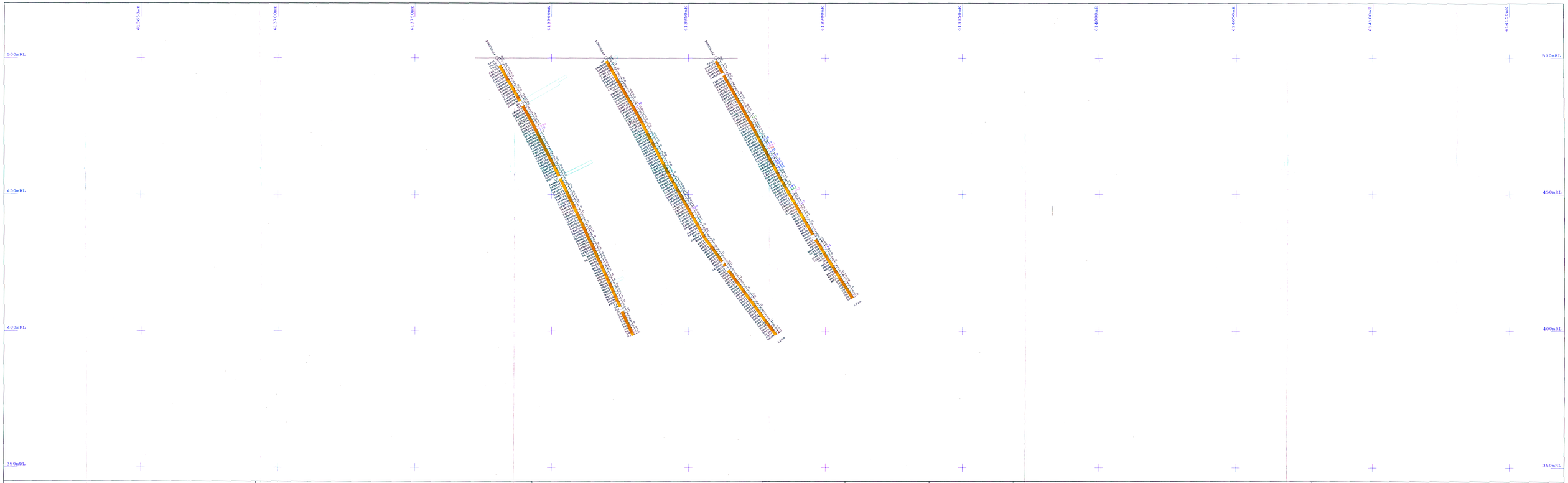


Geology
- SHALE/SILTSTONE
- GREYWACKE/SANDSTONE
- CONGLOMERATE
- FELSIC VOLCANICS
- MAFIC VOLCANICS

Blue Histogram = %QZ

Red Histogram = %Sulphides

Au Ranges in ppb
- < 100 ppb
- 100 - 300 ppb
- 300 - 500 ppb
- 500 - 1000 ppb
- > 1000 ppb

| Scale | DATE 2/6/98 | SHEET 1 of 1 |
|---|---|---|
| 1:500 | REF No. | FILE 7860450 |

0 40 80m

Tregony
Drill Hole Traces with Auppb
7860450N
Figure 17

CR98/677

ACACIA RESOURCES




**Geology**
- SHALE/SILTSTONE
- GREYWACKE/SANDSTONE
- CONGLOMERATE
- FELSIC VOLCANICS
- MAFIC VOLCANICS

Blue Histogram = %QZ

Red Histogram = %Sulphides

**Au Ranges in ppb**
- < 100 ppb
- 100 - 300 ppb
- 300 - 500 ppb
- 500 - 1000 ppb
- > 1000 ppb

| Scale | DATE | SHEET |
|---|---|---|
| 1:500 | 2/6/98 | 1 of 1 |
| | REF No. | FILE 7860500 |

0 40 80m

Tregony
Drill Hole Traces with Auppb
7860500N
Figure 18

CR98/677

ACACIA RESOURCES




**Geology**
- SHALE/SILTSTONE
- GREYWACKE/SANDSTONE
- CONGLOMERATE
- FELSIC VOLCANICS
- MAFIC VOLCANICS

Blue Histogram = %QZ

Red Histogram = %Sulphides

**Au Ranges in ppb**
- < 100 ppb
- 100 - 300 ppb
- 300 - 500 ppb
- 500 - 1000 ppb
- > 1000 ppb

| Scale | DATE | SHEET |
|---|---|---|
| 1:500 | 2/6/98 | 1 of 1 |
| | REF No. | FILE 7860550 |

0 40 80m

Tregony
Drill Hole Traces with Auppb
7860550N
Figure 19

CR98/677

ACACIA RESOURCES




**Geology**
- SHALE/SILTSTONE
- GREYWACKE/SANDSTONE
- CONGLOMERATE
- FELSIC VOLCANICS
- MAFIC VOLCANICS

Blue Histogram = %QZ

Red Histogram = %Sulphides

**Au Ranges in ppb**
- < 100 ppb
- 100 - 300 ppb
- 300 - 500 ppb
- 500 - 1000 ppb
- > 1000 ppb

| Scale | DATE | SHEET |
|---|---|---|
| 1:500 | 2/6/98 | 1 of 1 |
| | REF No. | FILE 7860650 |

0 40 80m

Tregony
Drill Hole Traces with Auppb
CR98/677 7860650N
Figure 20

ACACIA RESOURCES




Geology
- SHALE/SILTSTONE
- GREYWACKE/SANDSTONE
- CONGLOMERATE
- FELSIC VOLCANICS
- MAFIC VOLCANICS

Blue Histogram = %QZ

Red Histogram = %Sulphides

Au Ranges in ppb
- < 100 ppb
- 100 - 300 ppb
- 300 - 500 ppb
- 500 - 1000 ppb
- > 1000 ppb

| Scale | DATE 25/10/98 | SHEET 1 of 1 |
|---|---|---|
| 1:500 | REF No. | FILE 7860700 |

0 40 80m

Tregony
Drill Hole Traces with Auppb
7860700N
Figure 21

CR98/677

ACACIA RESOURCES




**Geology**
- SHALE/SILTSTONE
- GREYWACKE/SANDSTONE
- CONGLOMERATE
- FELSIC VOLCANICS
- MAFIC VOLCANICS

Blue Histogram = %QZ

Red Histogram = %Sulphides

**Au Ranges in ppb**
- < 100 ppb
- 100 - 300 ppb
- 300 - 500 ppb
- 500 - 1000 ppb
- > 1000 ppb

| Scale | DATE | SHEET |
|---|---|---|
| 1:500 | 25/10/98 | 1 of 1 |
| | REF No. | FILE 7860750 |

0 40 80m

Tregony
Drill Hole Traces with Auppb
7860750N
Figure 22

CR98/677

ACACIA RESOURCES




Geology
- SHALE/SILTSTONE
- GREYWACKE/SANDSTONE
- CONGLOMERATE
- FELSIC VOLCANICS
- MAFIC VOLCANICS

Blue Histogram = %QZ

Red Histogram = %Sulphides

Au Ranges in ppb
- < 100 ppb
- 100 - 300 ppb
- 300 - 500 ppb
- 500 - 1000 ppb
- > 1000 ppb

| Scale | DATE 25/10/98 | SHEET 1 of 1 |
|---|---|---|
| 1:500 | REF No. | FILE 7860850 |

0 40 80m

Tregony
Drill Hole Traces with Auppb
7860850N
Figure 23

CR98/677

ACACIA RESOURCES