

12


EL 5831 - FINAL REPORT

DECEMBER 1988

BY

A.W. MACKIE

OPEN FILE



CR 89 / 053

1. INTRODUCTION

EL 5831 in the names of MACKIE, LILLIS, ROUXEL, AND MORRIS was surrendered on September 13, 1988. Consequently in compliance with the N.T. Mining Act we wish to lodge a Final Report.

2. LOCATION (refer Fig 1)

EL 5831 covers Gastrolobium Creek and its environs located some 240km south east of Tennant Creek on the ELKEDRA map sheet area.

3. EXPLORATION PROGRAMME (ref. Fig. 2)

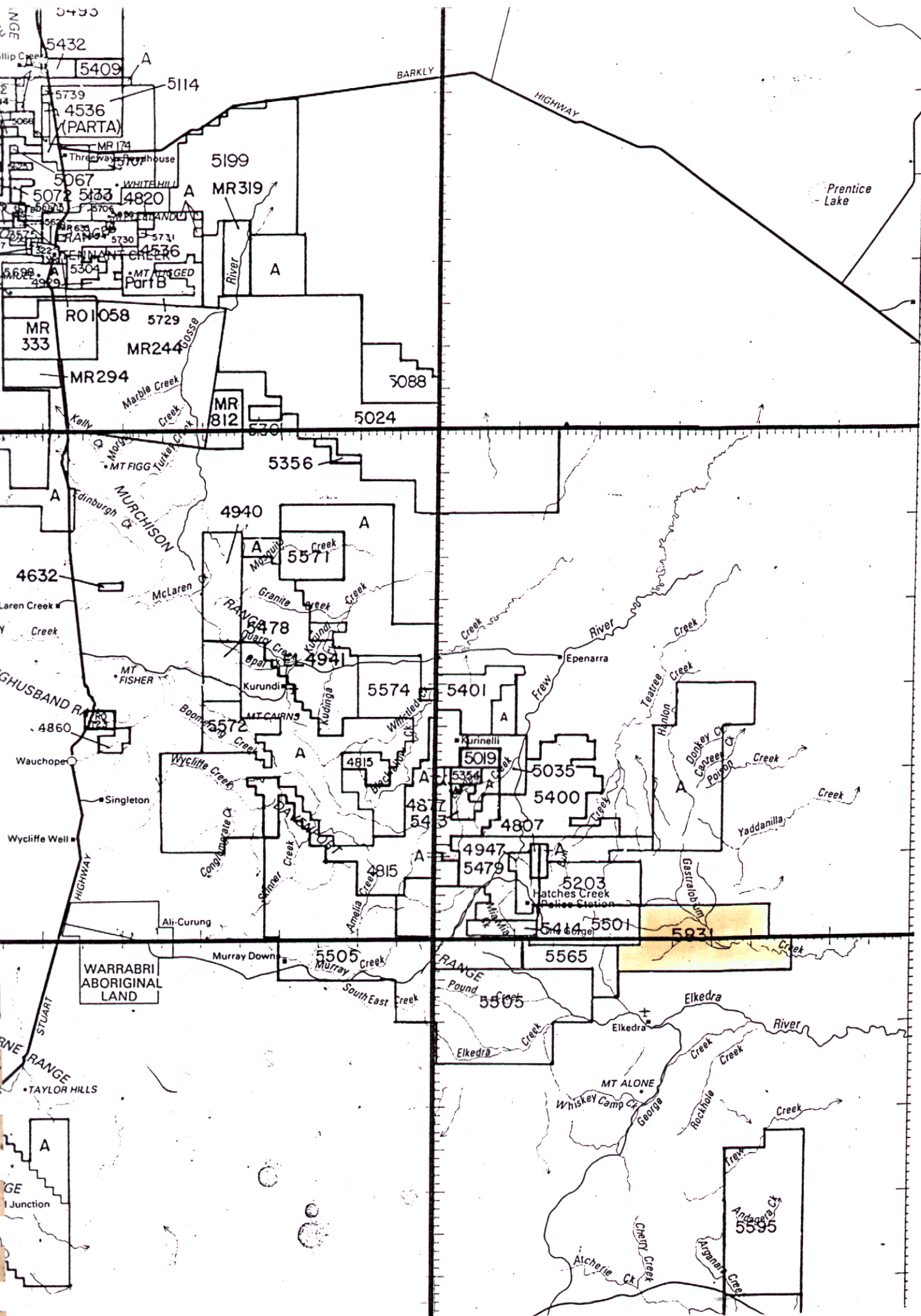
The drainage basin of GASTROLOBIUM Creek was extensively sampled and tested for visible gold by panning. Each sample location represents several (5-10) individual samples of stream sediment taken in the vicinity.

4. RESULTS

No visible gold was recorded from any of the samples washed.

5. EXPENDITURE

Wages	\$2000.00 (20days @ \$100/day)
Fuel	400.00
Supplies	200.00
Vehicle Hire	2000.00 (20days @ \$100/day)
Lighting	
Plant Hire	750.00 (20days@\$37.50/day)
Sampling	
Expenses	60.00
<u>TOTAL</u>	<u>\$5410.00</u>



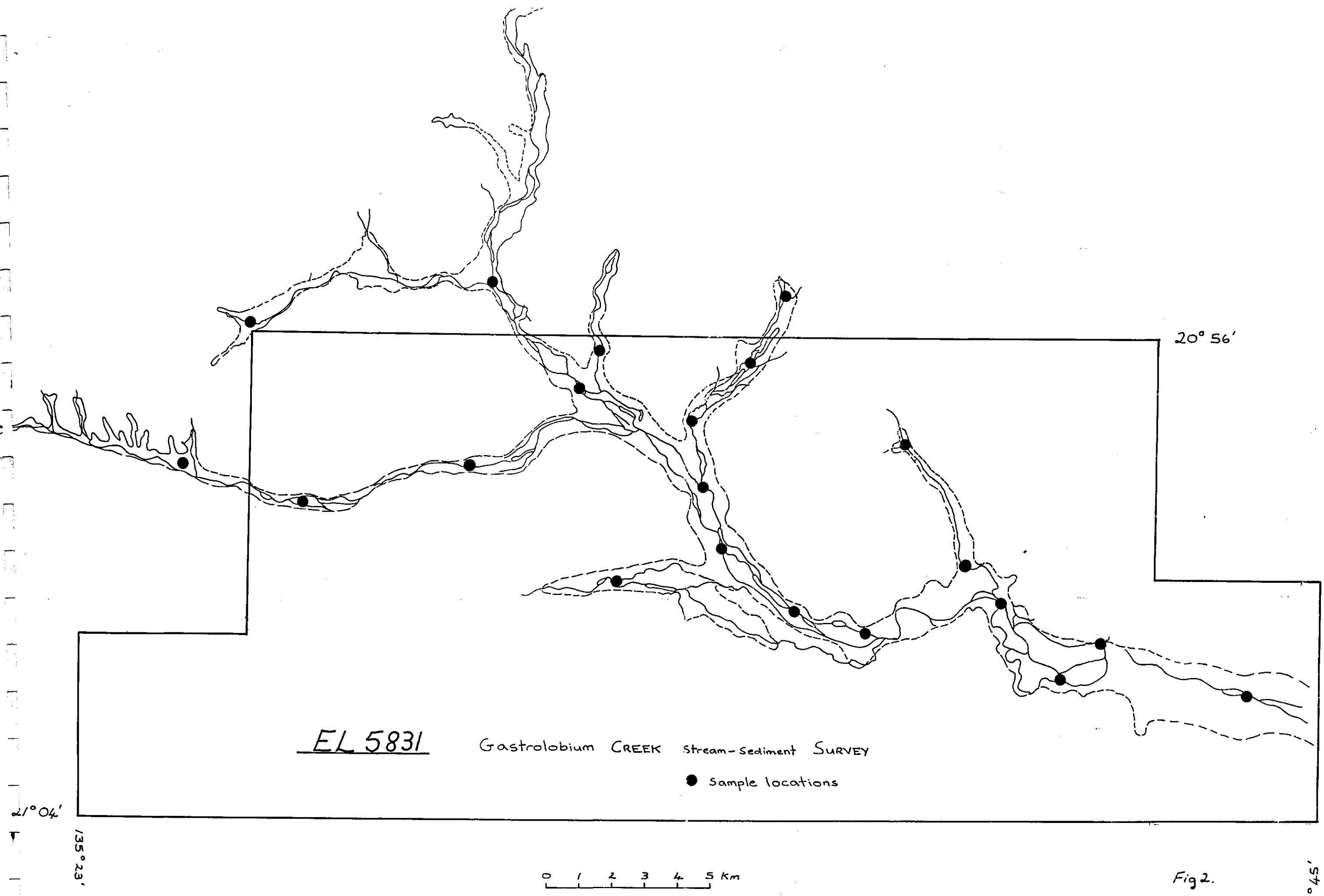


Fig 2.

135° 45'