Normandy NFM Limited

NORTH FLINDERS EXPLORATION

RELINQUISHMENT REPORT FOR THE TANAMI PROJECT FOR THE PERIOD 25 MARCH 1988* TO 11 SEPTEMBER 1998

EXPLORATION LICENCES COVERED BY THIS REPORT:-

EL1060	(De Bavay)
EL2290	(Billabong)
EL2366	(Hordern Hills)
EL2367	(Schist Hills)
EL2369	(Mt Ptilotus)
EL2370	(Rabbit Flat)
EL2371	(Kims Bore)
EL2372	(Mac Farlanes Peak)
EL4529	(The Window)
EL6759	(Thomsons)
EL6859	(Wilsons Range)
EL7121	(Mt Davidson)
EL7122	(Mac Farlanes)

*TENEMENTS GRANTED BETWEEN 25/3/88 AND 13/9/93

EL 1060
EL 2290
EL 2366
EL 2367
EL 2369
EL 2370
EL 2371
EL 2372
EL 4529
EL 6759
EL 6859
EL 7121
EL 7122

DISTRIBUTION:

- ❑ NT DEPARTMENT OF MINES AND ENERGY
- ❑ NORMANDY NFM LIMITED

VOLUME 2

The contents of this report remain the property of Normandy NFM Limited and may not be published in whole or in part nor used in a company prospectus without the written consent of the Company.

SM ADRICHEM AND RA LONGMIRE MARCH 1999 NORMANDY RN: 50026 NFM RN: DME9909

CR99/162

TABLE OF CONTENTS (cont.)

VOLUME 2

Appendix 1 Digital copy of Appendices 8-18 on CD (see following page for file names)

Appendix 8 Data pertaining to EL2290 (Area 43)

Appendix 9 Data pertaining to EL2366 (Areas 32 - 40 & 47)

VOLUME 3

Appendix 10 Data pertaining to EL2367 (Areas 17 - 20)

Appendix 11 Data pertaining to EL2369 (Areas 21 - 31)

Appendix 12 Data pertaining to EL2371 (Area 16)

VOLUME 4

Appendix 13 Data pertaining to EL2372 (Areas 13 - 15)

Appendix 14 Data pertaining to EL4529 (Area 41)

Appendix 15 Data pertaining to EL6759 (Area 46)

Appendix 16 Data pertaining to EL6859 (Areas 1 - 6)

Appendix 17 Data pertaining to EL7121 (Areas 44 - 45)

Appendix 18 Data pertaining to EL7122 (Areas 7 - 12)

Please Note: Appendices 2 to 7 do not exist

APPENDIX 1

DIGITAL POINT AND GEOPHYSICAL DATA

(digital data for hard copy supplied as Appendices 8 - 18)

Data Grouped By Relinquished Area (refer Figures 8.2 TO 18.2)

SMP = ASCII file of point data HED = Header for SMP file XLS Microsoft Excel file ('97 version)
LAB = ASCII file of Laboratory tests and detection limits

		Data Type	File Names
EL2290	Area 43	Point Data: Geophysics:	Area-43.SMP (Area-43.HED) GmagA43.XLS Gravity.XLS (grava43)
EL2366	Areas 32 - 40 & 47	Point Data: Geophysics:	Area-32.SMP to Area-40.SMP (& HED files) GmagA36.XLS, GmagA37.XLS & GmagA40.XLS Gravity.XLS (grava32 to grava40, grava47)
EL2367	Areas 17 - 20	Point Data: Geophysics:	Area-17.SMP to Area-20.SMP (& HED files) GmagA17.XLS Gravity.XLS (grava17 to grava19)
EL2369	Areas 21 - 31	Point Data: Geophysics:	Area-21.SMP to Area-31.SMP (& HED files) GmagA21.XLS, GmagA24.XLS & GmagA28.XLS
ELEL2371	Area 16	Point Data: Geophysics:	Area-16.SMP (& HED files) GmagA16.XLS
EL2372	Areas 13 - 15	Point Data: Geophysics:	Area-13.SMP to Area-15.SMP (& HED files) GmagA13.XLS, GmagA14.XLS & GmagA15.XLS
EL4529	Area 41	Point Data: Geophysics:	Area-41.SMP (& HED files) Gravity.XLS (grava41)
EL6759	Area 46	Point Data: Geophysics:	Area-46.SMP (& HED files) Gravity.XLS (grava46)
EL6859	Areas 1 - 6	Point Data: Geophysics:	Area-1.SMP to Area-6.SMP (& HED files) GmagA01.XLS & GmagA03.XLS Gravity.XLS (grava01 & grava03)
EL7121	Areas 44 - 45	Point Data: Geophysics:	Area-44.SMP to Area-45.SMP (& HED files)
EL7122	Areas 7 - 12	Point Data: Geophysics:	Area-7.SMP to Area-12.SMP (& HED files) GmagA07.XLS, GmagA08.XLS, GmagA09.XLS, GmagA10.XLS, GmagA11.XLS & Gmag12.XLS

Please note:

No data for Area 42

All gravity data supplied in one Excel workbook (gravity.XLS) - data for each area on separate sheets (sheet "grava01" contains gravity data for Area 1).

Labtests.Lab is an ASCII file of analytical techniques (identified by laboratory codes) and detection limits

APPENDIX 8.1

EL2290

(Area 43)

Data Sorted By Area (refer Figure 8.2)

Gravity Survey Data

Lag Sample Logs and Assay Data

CRC Sample Logs and Assay Data

Vacuum Drillhole and Sample Data, Assays and Logs

Water Bore Drillhole Logs

RAB Drillhole and Sample Data, Assays and Logs

Petrology - Sample Descriptions

AREA 43

Easting	Northing	RL	Gravity				Date
			Observed	2.20gm/cc	2.40gm/cc	2.67gm/cc	
691739.3	7713647	421.657	978570.16	-13.82	-17.36	-22.13	20-11-94
691607.6	7713495	420.767	978570.91	-13.35	-16.88	-21.64	20-11-94
691461.7	7713358	419.826	978571.53	-13.01	-16.52	-21.27	20-11-94
691310.6	7713216	418.797	978571.88	-12.96	-16.47	-21.21	20-11-94
691175.9	7713084	417.775	978571.98	-13.15	-16.65	-21.37	20-11-94
691025.9	7712934	416.837	978572.27	-13.14	-16.63	-21.35	20-11-94
690865.6	7712794	415.984	978572.61	-13.06	-16.55	-21.25	20-11-94
690742.9	7712663	415.303	978572.91	-12.99	-16.47	-21.17	20-11-94
690596.7	7712513	414.718	978573.57	-12.54	-16.01	-20.7	20-11-94
690463.7	7712375	414.23	978573.81	-12.47	-15.94	-20.63	20-11-94
690327.2	7712216	413.533	978574.37	-12.16	-15.62	-20.3	20-11-94
690185.5	7712083	412.982	978574.91	-11.81	-15.27	-19.94	20-11-94
690043.6	7711952	412.516	978575.64	-11.24	-14.7	-19.37	20-11-94
689904.4	7711797	412.059	978576.10	-10.97	-14.42	-19.08	20-11-94
689759	7711660	411.926	978576.45	-10.72	-14.17	-18.83	20-11-94
689608.1	7711518	411.94	978576.34	-10.91	-14.36	-19.02	20-11-94
689483.7	7711406	412.175	978576.30	-10.96	-14.41	-19.08	20-11-94
689393.9	7711274	411.791	978576.55	-10.87	-14.32	-18.97	20-11-94
693802.5	7707293	404.302	978580.25	-10.9	-14.28	-18.86	20-11-94
693935	7707438	405.404	978579.70	-11.14	-14.53	-19.12	20-11-94
694082.1	7707565	406.049	978579.63	-11	-14.4	-18.99	20-11-94
694212.9	7707714	407.013	978579.47	-10.87	-14.28	-18.88	20-11-94
694358.7	7707851	408.29	978579.01	-10.97	-14.39	-19.01	20-11-94
694477.5	7707982	409.447	978578.64	-11.02	-14.45	-19.08	20-11-94
694601.6	7708134	410.599	978578.24	-11.09	-14.53	-19.17	20-11-94
694735.8	7708256	410.757	978577.94	-11.29	-14.73	-19.38	20-11-94
694887.8	7708395	410.548	978577.89	-11.31	-14.75	-19.4	20-11-94
695021.8	7708534	410.824	978577.71	-11.36	-14.8	-19.45	20-11-94
695158	7708645	411.296	978577.31	-11.59	-15.04	-19.69	20-11-94
695285.5	7708794	412.189	978576.75	-11.87	-15.33	-19.99	20-11-94
695445	7708943	412.955	978576.24	-12.13	-15.59	-20.26	20-11-94
695581.2	7709091	413.755	978575.83	-12.3	-15.76	-20.44	20-11-94
695723.2	7709218	414.361	978575.60	-12.32	-15.79	-20.48	20-11-94
695849.5	7709331	414.93	978575.38	-12.35	-15.83	-20.53	20-11-94
696002.9	7709489	415.643	978575.38	-12.12	-15.6	-20.31	20-11-94
696131.7	7709640	416.351	978574.88	-12.39	-15.87	-20.58	20-11-94
685715.2	7720387	409.014	978560.74	-22.39	-25.82	-30.44	20-11-94
685582.1	7720274	408.236	978560.92	-22.45	-25.87	-30.49	20-11-94
685435 3	7720130	407.349	978561.14	-22.5	-25.91	-30.52	20-11-94
685298.3	7719997	406.301	978561.30	-22.63	-26.03	-30.63	20-11-94
685150.9	7719835	405.131	978561.51	-22.76	-26.16	-30.74	20-11-94
685006 7	7719712	404.176	978561.75	-22.79	-26.18	-30.75	20-11-94
684851	7719572	403.368	978561.76	-23.04	-26.42	-30.98	20-11-94
687114.3	7710795	418.154	978576.86	-9.44	-12.95	-17.68	20-11-94
687025.9	7710632	418.231	978576.60	-9.78	-13.28	-18.01	20-11-94
686926.8	7710452	417.064	978576.87	-9.86	-13.36	-18.07	20-11-94
686839.8	7710268	415.977	978577.42	-9.64	-13.13	-17.83	20-11-94
686750.8	7710095	415.429	978577.83	-9.44	-12.92	-17.62	20-11-94
686699.8	7709902	414.642	978578.16	-9.39	-12.86	-17.55	20-11-94
686614.9	7709710	413.562	978578.35	-9.54	-13	-17.68	20-11-94

AREA 43

Easting	Northing	RL	Gravity				Date
			Observed	2.20gm/cc	2.40gm/cc	2.67gm/cc	
686542.7	7709534	412.567	978579.21	-8.99	-12.44	-17.11	20-11-94
686452.9	7709340	411.542	978579.56	-8.96	-12.41	-17.07	20-11-94
686355.4	7709191	410.762	978579.67	-9.1	-12.54	-17.19	20-11-94
686258.3	7709030	410.029	978579.81	-9.21	-12.65	-17.29	20-11-94
686166.3	7708837	408.844	978580.09	-9.29	-12.72	-17.34	20-11-94
686095.8	7708652	407.648	978580.45	-9.29	-12.71	-17.32	20-11-94
686013.2	7708472	406.708	978580.73	-9.31	-12.71	-17.32	20-11-94
685932.6	7708275	405.593	978581.07	-9.31	-12.71	-17.3	20-11-94
685840.4	7708122	405.038	978581.01	-9.58	-12.98	-17.56	20-11-94
685746	7707941	404.698	978581.03	-9.73	-13.12	-17.7	20-11-94
685677.3	7707770	404.008	978581.06	-9.95	-13.33	-17.9	20-11-94
685589.2	7707572	403.053	978580.97	-10.35	-13.73	-18.29	20-11-94
685499.1	7707400	402.622	978581.02	-10.49	-13.86	-18.42	20-11-94
685426	7707222	401.231	978581.11	-10.79	-14.15	-18.69	20-11-94
685394.5	7707026	400.522	978580.96	-11.21	-14.56	-19.09	20-11-94
685292.1	7706859	399.823	978580.82	-11.58	-14.93	-19.46	20-11-94
685181.6	7706694	399.063	978581.00	-11.66	-15.01	-19.52	20-11-94
685073.8	7706535	398.423	978581.37	-11.51	-14.85	-19.36	20-11-94
685023.9	7706347	397.526	978581.59	-11.59	-14.92	-19.42	20-11-94
684974.8	7706150	396.663	978581.98	-11.49	-14.81	-19.3	20-11-94
684860.4	7706010	396.15	978582.25	-11.41	-14.73	-19.21	20-11-94
684807.7	7705824	395.683	978582.51	-11.35	-14.67	-19.14	20-11-94
684726.8	7705641	395.506	978582.62	-11.38	-14.7	-19.17	20-11-94
684630.9	7705462	394.981	978582.79	-11.42	-14.73	-19.19	20-11-94
684568.8	7705276	394.436	978582.94	-11.49	-14.79	-19.25	20-11-94
684533	7705104	393.924	978583.27	-11.36	-14.66	-19.12	20-11-94
684405.1	7704937	393.322	978583.77	-11.08	-14.38	-18.83	20-11-94
684311.7	7704805	392.799	978584.30	-10.74	-14.03	-18.47	20-11-94
684238.1	7704575	391.555	978584.92	-10.51	-13.79	-18.22	20-11-94
687635.1	7704630	388.928	978584.22	-11.73	-14.99	-19.39	20-11-94
687655.2	7704841	389.752	978584.02	-11.64	-14.91	-19.32	20-11-94
687707	7705037	390.079	978584.00	-11.48	-14.75	-19.17	20-11-94
687789.3	7705147	390.489	978583.83	-11.5	-14.77	-19.19	20-11-94
687861.9	7705324	391.206	978583.42	-11.66	-14.94	-19.36	20-11-94
687916	7705497	391.874	978583.30	-11.55	-14.83	-19.27	20-11-94
688036	7705653	392.558	978583.15	-11.46	-14.75	-19.19	20-11-94
688119.3	7705818	392.981	978583.15	-11.28	-14.57	-19.02	20-11-94
688259	7705982	393.814	978583.19	-10.97	-14.27	-18.72	20-11-94
688345	7706162	394.596	978583.12	-10.77	-14.08	-18.54	20-11-94
688422.5	7706329	395.23	978583.33	-10.34	-13.65	-18.12	20-11-94
688483.8	7706519	395.646	978583.12	-10.36	-13.67	-18.15	20-11-94
688545.6	7706696	396.505	978582.90	-10.3	-13.62	-18.1	20-11-94
688613.8	7706909	397.588	978582.79	-10.06	-13.39	-17.89	20-11-94
688662.8	7707081	398.156	978582.51	-10.12	-13.46	-17.96	20-11-94
688758.8	7707243	398.443	978582.08	-10.4	-13.73	-18.24	20-11-94
688895.4	7707396	398.939	978581.98	-10.3	-13.64	-18.16	20-11-94
688968.4	7707549	399.423	978581.68	-10.42	-13.76	-18.28	20-11-94
689048.5	7707764	399.706	978581.32	-10.6	-13.95	-18.47	20-11-94
689129.4	7707924	399.899	978581.08	-10.71	-14.06	-18.58	20-11-94
689173.1	7708120	400.561	978580.64	-10.9	-14.26	-18.79	20-11-94

AREA 43

Easting	Northing	RL	Gravity				Date
			Observed	2.20gm/cc	2.40gm/cc	2.67gm/cc	
689255.6	7708291	401.14	978580.48	-10.84	-14.21	-18.74	20-11-94
689368.4	7708468	402.188	978580.37	-10.63	-14	-18.55	20-11-94
689511.5	7708689	402.88	978580.30	-10.43	-13.81	-18.37	20-11-94
683783.7	7709707	412.015	978578.85	-9.39	-12.84	-17.5	20-11-94
683692.5	7709520	411.335	978578.94	-9.55	-13	-17.65	20-11-94
683613.9	7709350	410.254	978579.36	-9.45	-12.89	-17.53	20-11-94
683553.6	7709137	409.346	978579.82	-9.31	-12.74	-17.37	20-11-94
683481.2	7708960	408.581	978580.30	-9.09	-12.51	-17.14	20-11-94
683433.7	7708775	407.907	978580.56	-9.08	-12.5	-17.11	20-11-94
683323.9	7708608	407.47	978580.78	-9.04	-12.45	-17.06	20-11-94
683216.4	7708442	406.942	978580.94	-9.08	-12.49	-17.09	20-11-94
683149.6	7708258	406.406	978581.18	-9.06	-12.46	-17.06	20-11-94
683032.9	7708088	406.228	978581.19	-9.18	-12.59	-17.18	20-11-94
682929.3	7707927	405.94	978581.13	-9.39	-12.79	-17.38	20-11-94
682853.9	7707728	405.449	978581.21	-9.52	-12.92	-17.5	20-11-94
682734.2	7707577	405.329	978580.90	-9.94	-13.34	-17.92	20-11-94
682639.9	7707368	404.837	978580.98	-10.08	-13.48	-18.06	20-11-94
682584.9	7707227	404.403	978581.01	-10.22	-13.61	-18.19	20-11-94
682513.1	7707031	403.639	978581.17	-10.33	-13.72	-18.28	20-11-94
682418.4	7706832	402.783	978581.46	-10.34	-13.71	-18.27	20-11-94
682373	7706644	401.784	978581.73	-10.38	-13.75	-18.29	20-11-94
682239.8	7706493	401.203	978581.79	-10.53	-13.89	-18.43	20-11-94
682169.1	7706315	400.494	978581.90	-10.67	-14.03	-18.56	20-11-94
682091.1	7706118	400.217	978582.10	-10.64	-13.99	-18.52	20-11-94
682021.6	7705926	399.984	978582.08	-10.82	-14.17	-18.69	20-11-94
681937.9	7705752	399.979	978582.00	-10.99	-14.34	-18.86	20-11-94
681862.4	7705562	399.371	978581.96	-11.26	-14.61	-19.12	20-11-94
681774.8	7705372	398.787	978582.19	-11.27	-14.61	-19.12	20-11-94
681673.9	7705199	398.096	978582.56	-11.13	-14.47	-18.97	20-11-94
688271.3	7715884	429.118	978565.87	-15.31	-18.91	-23.76	20-11-94
688450.1	7716060	428.555	978565.31	-15.9	-19.49	-24.34	20-11-94
688600.1	7716197	428.127	978564.93	-16.3	-19.89	-24.73	20-11-94
688732.5	7716346	427.551	978564.38	-16.9	-20.48	-25.32	20-11-94
688880	7716482	426.913	978563.91	-17.43	-21.01	-25.84	20-11-94
689008.3	7716612	426.399	978563.71	-17.67	-21.24	-26.07	20-11-94
689156.2	7716761	425.415	978563.53	-17.98	-21.55	-26.36	20-11-94

FEL-Eastern B.L. Reconnaissance

LOCATION NUMBER	FROM	DEPTH	TO	SAMPLE TYPE	PARENT LOCATION	LOCAL EASTING	LOCAL NORTHING	AMG EASTING	AMG NORTHING	BLANK	SAMPLE METHOD		DUPE-OF	TYPE	QUAL	DESC	SIZE	PT-1	PT-2	WITN	BIN	CODE	SUITE	CP-3
286497	4.50	5.10	2290	VBCL	BHV1294		M	M	695700.00	7710477.50	1390.50													
				315	AG	12.7	PPB	315	AU	0.30	PPB	315	CU	0.02	PPM									
286498	1.60	3.10	2290	VBCL	BHV1295		M	M	696051.70	7710900.00	1390.00													
				315	AG	23.2	PPB	315	AU	0.21	PPB	315	CU	0.01	PPM									
286522	1.00	3.00	2290	VBCL	BHRB515		M	M	691725.01	7713617.61	1390.00	229012												
				BLG	AG	1.25	PPB	BLG	AU	0.37	PPB	BLG	CU	0.02	PPM									
286523	1.00	3.00	2290	VBCL	BHRB516		M	M	691370.84	7713264.67	1390.00	229012												
				BLG	AG	1.00	PPB	BLG	AU	0.54	PPB	BLG	CU	0.01	PPM									
286524	1.00	3.00	2290	VBCL	BHRB517		M	M	691016.67	7712911.74	1390.00	229012												
				BLG	AG	1.25	PPB	BLG	AU	0.21	PPB	BLG	CU	0.05	PPM									
286525	1.00	3.00	2290	VBCL	BHRB518		M	M	690662.50	7712558.80	1390.00	229012												
				BLG	AG	1.00	PPB	BLG	AU	0.52	PPB	BLG	CU	0.01	PPM									
286526	1.00	3.00	2290	VBCL	BHRB519		M	M	690308.33	7712205.87	1390.00	229012												
				BLG	AG	1.00	PPB	BLG	AU	0.22	PPB	BLG	CU	0.01	PPM									
286527	1.00	3.00	2290	VBCL	BHRB520		M	M	689954.16	7711852.93	1390.00	229012												
				BLG	AG	1.25	PPB	BLG	AU	0.90	PPB	BLG	CU	0.02	PPM									
286528	1.00	3.00	2290	VBCL	BHRB521		M	M	689600.00	7711500.00	1390.00	229012												
				BLG	AG	1.00	PPB	BLG	AU	0.28	PPB	BLG	CU	0.02	PPM									
286529	1.00	3.00	2290	VBCL	BHRB523		M	M	694154.16	7707652.93	1390.00	229013												
				BLG	AG	1.25	PPB	BLG	AU	0.21	PPB	BLG	CU	0.04	PPM									
286530	1.00	3.00	2290	VBCL	BHRB524		M	M	694508.33	7708005.87	1390.00	229013												
				BLG	AG	0.50	PPB	BLG	AU	0.06	PPB	BLG	CU	0.01	PPM									
286531	1.00	3.00	2290	VBCL	BHRB525		M	M	694862.50	7708358.80	1390.00	229013												
				BLG	AG	0.75	PPB	BLG	AU	0.34	PPB	BLG	CU	0.03	PPM									
286532	1.00	3.00	2290	VBCL	BHRB527		M	M	695570.84	7709064.67	1390.00	229013												
				BLG	AG	0.50	PPB	BLG	AU	0.24	PPB	BLG	CU	0.02	PPM									
286556	1.00	3.00	2290	VBCL	BHRB559		M	M	689008.33	7716605.87	1390.00	229011												
				BLG	AG	0.75	PPB	BLG	AU	0.20	PPB	BLG	CU	0.03	PPM									
286557	1.00	3.00	2290	VBCL	BHRB560		M	M	688654.16	7716252.93	1390.00	229011												
				BLG	AG	0.50	PPB	BLG	AU	0.17	PPB	BLG	CU	0.04	PPM									
286558	3.00	6.00	2290	VBCL	BHRB562		M	M	684805.00	7719500.00	1390.00	229010												
				BLG	AG	0.25	PPB	BLG	AU	0.43	PPB	BLG	CU	0.01	PPM									
286559	3.00	6.00	2290	VBCL	BHRB563		M	M	685154.16	7719852.93	1390.00	229010												
				BLG	AG	<0.25	PPB	BLG	AU	0.17	PPB	BLG	CU	0.01	PPM									
286560	3.00	6.00	2290	VBCL	BHRB564		M	I	685508.33	7720205.87	1390.00	229010												
				BLG	AG	0.25	PPB	BLG	AU	0.19	PPB	BLG	CU	0.01	PPM								-2.0	
286570	3.00	3.00	2290	VBCL	BHRB575		M	M	687100.00	7710600.00	1390.00	229015												
				BLG	AG	4.00	PPB	BLG	AU	0.24	PPB	BLG	CU	0.04	PPM									
286571	1.00	3.00	2290	VBCL	BHRB580		M	M	686867.90	7710347.21	1390.00	229015												
				BLG	AG	1.75	PPB	BLG	AU	0.19	PPB	BLG	CU	0.03	PPM									
286572	1.00	3.00	2290	VBCL	BHRB593		M	M	686251.60	7708988.86	1390.00	229015												
				BLG	AG	1.00	PPB	BLG	AU	0.17	PPB	BLG	CU	0.03	PPM									
286573	1.00	3.00	2290	VBCL	BHRB584		M	M	686039.50	7708536.07	1390.00	229015												
				BLG	AG	1.25	PPB	BLG	AU	0.34	PPB	BLG	CU	0.03	PPM									
286574	1.00	3.00	2290	VBCL	BHRB586		M	M	685615.30	7708630.50	1390.00	229015												
				BLG	AG	1.50	PPB	BLG	AU	0.26	PPB	BLG	CU	0.04	PPM									
286575	1.00	3.00	2290	VBCL	BHRB587		M	M	685403.20	7707777.72	1390.00	229015												
				BLG	AG	2.25	PPB	BLG	AU	0.28	PPB	BLG	CU	0.04	PPM									
286576	3.00	6.00	2290	VBCL	BHRB588		M	M	685191.10	7706721.94	1390.00	229015												
				BLG	AG	0.25	PPB	BLG	AU	0.09	PPB	BLG	CU	0.01	PPM									
286577	6.00	9.00	2290	VBCL	BHRB589		M	M	684979.00	7706372.15	1390.00	229015												

V f g ferrug aren alluv + Pcstone frags

V f g. sla/e/ allu.

GalOsnB

OsnindOalB9

L6OsnOalqz.

B6OsnOltOal

OsnOalindfer

OsnOalqzg/.

OsnOltOalmnrqzg.

OsnOltOalqzgv

OsnOalc/.

OsnOalSg/trqzg/.

OsrOltOalPB.

BferOsnOalOlt.

PEBOalOsn.

Boalferind

BOalferind

BOalferind

B5OsnOalqzOg/fer

B5OsnOalqzOgvfer

B74OsnOal.

BW3OsnSar.

OsnGgu?fer1/p

OsnOltqzOg/fer.

Oalq?Og/rer

REGIONAL DATABASE

PRINTED 09/17/9[illegible] 15:1[illegible] 56

EEL-Eastern E L Reconnaissance

LOCATION NUMBER	DEPTH	DEPTH	LEASE	SAMP TYPE	PARENT LOCATION	LOCAL EXTENT	LOCAL DEPTHING	AMG EASTING	AMG NORTHING	FIELD TECH	COLLECTION METHOD	ANALYSIS TYPE	QUAL	PREP	STOR	PT-1	PT-2	ATTN	VEEN	LODE	CUIP	SP-3
												Oal[illegible]zOgv/fer										
286578	3 00	6 00	2290	BLG VBCL	AG BHRB590	1 00 PPB M	BLG M	AU 684766 90	0 21 PPB 7705819 37	BLG 1390.00	CU 229015	0 01	PPM									
												CalqzOg/fer										
286579	3 00	6 00	2290	BLG VBCL	AG BHRB591	1.00 PPB M	BLG M	AU 681551 60	0 21 PPB 7705366.58	BLG 1390.00	CU 229015	0 02	PPM									
												OalqzOg.fer.										
286580	3 00	6 00	2290	BLG VBCL	AG BHRB592	0 50 PPB M	BLG M	AU 684342 70	0 17 PPB 7704913 80	BLG 1390.00	CU 229015	0 01	PPM									
												B4OalOz/fer										
286582	3 00	6 00	2290	BLG VBCL	AG BHRB591	0.50 PPB M	BLG M	AU 687591 10	0 21 PPB 7701624.54	BLG 1390 00	CU 229016	0.01	PPM									
												ferirdOal										
286583	3 00	6 00	2290	BLG VBCL	AG BHRB595	0 50 PPB M	BLG M	AU 687803 20	0.28 PPB 7705077.72	BLG 1390 00	CU 229016	0.02	PPM									
												ferindOal										
286584	3.00	6.00	2290	BLG VBCL	AG BHRB596	0.50 PPB M	BLG M	AU 688015.30	0.61 PPB 7705530.50	BLG 1390 00	CU 229016	0 02	PPM									
												ferindOalqzOgv.										
286585	3.00	6.00	2290	BLG VBCL	AG BHRB597	1 25 PPB M	BLG M	AU 688227.40	0.17 PPB 7705983 29	BLG 1390.00	CU 229016	0 02	PPM									
												ferindOalqzOgv.										
286586	3.00	6.00	2290	BLG VBCL	AG BHRB598	1 00 PPB M	BLG M	AU 688439 50	0 20 PPB 7706436.07	BLG 1390.00	CU 229016	0 01	PPM									
												fernodindOal										
286587	3.00	6 00	2290	BLG VBCL	AG BHRB599	0.75 PPB M	BLG M	AU 688651 60	0 22 PPB 7706888.86	BLG 1390.00	CU 229016	0 02	PPM									
												OsnOltOalSgwferi/p.										
286588	1.00	3 00	2290	BLG BCL	AG BHRB600	<0.25 PPB M	BLG M	AU 686863 70	0.07 PPB 7707341.61	BLG 1390.00	CU 229016	0 01	PPM									
												OsrOltOalfer.										
286589	3.00	6 00	2290	BLG VBCL	AG BHRB611	1 25 PPB M	BLG M	AU 689375 80	0 22 PPB 7707794.43	BLG 1390.00	CU 229016	0.03	PPM									
												B5Oalferind.										
286590	3.00	6 00	2290	BLG VBCL	AG BHPB602	22.00 PPB M	BLG M	AU 688987 90	0 33 PPB 7708247.21	BLG 1390.00	CU 229016	0.03	PPM									
												B5Oalferird										
286591	1 00	3 00	2290	BLG VBCL	AG BHPB591	1.50 PPB M	BLG M	AU 688367 90	0 25 PPB 7708247.21	BLG 1390.00	CU 229016	0.01	PPM									
												OsnOltOalfer.										
286592	1 00	3 00	2290	BLG VBCL	AG BHPB606	1.25 PPB M	BLG M	AU 683375 80	0 25 PPB 7708794.43	BLG 1390.00	CU 229014	0.02	PPM									
												OsnOalfer										
286593	1 00	3 00	2290	BLG VBCL	AG BHPB593	1.25 PPB M	BLG M	AU 683163.70	0 35 PPB 7708341.64	BLG 1390 00	CU 229014	0.04	PPM									
												OsnOalOltferBR6										
286594	1 00	3 00	2290	BLG VBCL	AG BHPB609	2.25 PPB M	BLG M	AU 682739.50	0.21 PPB 7707436.07	BLG 1390 00	CU 229014	0.03	PPM									
												OsnOalqzOg/fer.										
286595	1 00	3.00	2290	BLG VBCL	AG BHRB610	1 50 PPB M	BLG M	AU 682527.40	0.15 PPB 7706983.29	BLG 1390 00	CU 229014	0 02	PPM									
												CsnOltqzOg/fer.										
286596	1.00	3.00	2290	BLG VBCL	AG BHRB611	2.25 PPB M	BLG M	AU 682315 80	0.37 PPB 7706830 50	BLG 1390.00	CU 229014	0 04	PPM									
												OsrOltOalfer.										
286597	3.00	6.00	2290	BLG VBCL	AG BHRB612	1 25 PPB M	BLG M	AU 682103.20	0.54 PPB 7706077.72	BLG 1390 00	CU 229014	0.00	PPM									
												OalOcyfer.										
286598	3.00	6 00	2290	BLG VBCL	AG BHPB598	0.75 PPB M	BLG M	AU 681891 10	0.15 PPB 7705624.94	BLG 1390.00	CU 229014	0.01	PPM									
												OalOcyfer										
286599	3 00	6 00	2290	BLG VBCL	AG BHPB614	1.25 PPB M	BLG M	AU 681679 00	0 21 PPB 7705172.15	BLG 1390.00	CU 229014	0.01	PPM									
												OalOc/fer										
286940	0 50	10 20	2290	BLG VBCL	AG BHV1367	0.75 PPB M	BLG M	AU 690822.00	0.28 PPB 7715481.00	BLG 1390 00	CU	0.02	PPM									
												Var ferrug v.f.g. alluv grading.										
287007	2 50	8 50	2290	345 VBCL	AG BHV1471	187.5 PPB M	345 M	AU 692139.00	0.47 PPB 7728628.00	345 1390 00	CU	0 06	PPM									
												/.f g ver, ferrug and alluv.										
3007352	0 00	0 10	2290	345 LAG BA	AG M ZS	16 2 PPB M <5	345 M IIM	AU 689000.00 BF	0.28 PPB 7707000 00 AJ	345 1390 00 <1	CU PPL	IP	-5+2 <2	R PPB	P NIS*M	Q OS	F 2	PPB	NIS*M	ED	<2	PPB	NIS*M	PT	<2	PPB
				NIS*M	PH	<1	PPB	NIS*M	PU	<2	PPB															
3007353	0 00	0 10	2290	L/G BF	M ZS	<5	M PPM		689515 00 AU	770701[illegible] 00 1	1390 00 PPB	NI *M	IP	<2	-5+2 PPB	R NIS*M	P OS	Q 1	F PPB	NIS*M	ED	<2	PPB	NIS*M	PT	<2	PPB

REGIONAL DATABASE

PRINTED 03/17/98 15 43 57

EEL-Eastern E.L. Reconnaissance

LOCATION NUMBER	DEPTH	DEPTH	LEASE	TRIP TYPE	PARENT LOCATION		LOCAL EASTING	LOCAL NORTHING	AMG EASTING	AMG NORTHING	RL	TRAV	S	COLLECTION METHOD	SIZE-MM	TYPE	QUAL	DESC	SIZE	RT-1	RT-2	ALTH	VEIN	LODE	SULI	SP-3
3007360				NIS*M	RH	<1	PPB NIS*M	PU	<2	PPB																
3007361	3007351	0.00	0.10	2290	LAG M		1 M	688020.00	7707091.00	1390.00					-5+2	R	R	C F								
					BA	AS	<5	PPM BE	AU	<1	PPB	NIS*M	IR	<2	PPB	NIS*M	OS	2	PPB	NIS*M	PD	2	PPB	NIS*M	FT	2	PPB
3007362					NIS*M	PH	<1	PPB NIS*M	RU	2	PPB															
	3007355	0.00	0.10	2290	LAG M		M	M	688500.00	7706950.00	1390.00					-5+2	R	R	C F							
3007363					BA	AS	<5	PPM BE	AU	<1	PPB	NIS*M	IR	<2	PPB	NIS*M	OS	2	PPB	NIS*M	PD	<2	PPB	NIS*M	FT	1	PPB
					NIS*M	PH	<1	PPB NIS*M	RU	<2	PPB															
3007364	3007356	0.00	0.10	2290	LAG M		M	M	688030.00	7707090.00	1390.00					-5+2	F	R	C F							
					BA	AS	<5	PPM BE	AU	1	PPB	NIS*M	IR	<2	PPB	NIS*M	OS	2	PPB	NIS*M	PD	<2	PPB	NIS*M	FT	2	PPB
3007365					NIS*M	RH	<1	PPB NIS*M	RU	<2	PPB															
	3007357	0.00	0.10	2290	LAG M		M	M	687500.00	7707090.00	1390.00					-5+2	F	P	Q F							
					BA	AS	<5	PPM BE	AU	<1	PPB	NIS*M	IR	<2	PPB	NIS*M	OS	2	PPB	NIS*M	PD	2	PPB	NIS*M	FT	1	PPB
3007366					NIS*M	RH	<1	PPB NIS*M	RU	<2	PPB															
	3007358	0.00	0.10	2290	LAG M		M	M	687000.00	7707080.00	1390.00					-5+2	R	R	Q F							
3007367					BA	AS	<5	PPM BE	AU	<1	PPB	NIS*M	IR	<2	PPB	NIS*M	OS	2	PPB	NIS*M	PD	<2	PPB	NIS*M	FT	2	PPB
					NIS*M	PH	<1	PPB NIS*M	RU	<2	PPB															
3007368	3007359	0.00	0.10	2290	LAG M		M	M	686500.00	7707050.00	1390.00					-5+2	R	R	Q F							
					BA	AS	<5	PPM BE	AU	1	PPB	NIS*M	IP	<2	PPB	NIS*M	CS	2	PPB	NIS*M	PD	<2	PPB	NIS*M	PT	<2	PPB
3007369					NIS*M	PH	<1	PPB NIS*M	RU	<2	PPB															
	3007360	0.00	0.10	2290	LAG M		M	M	686000.00	7706980.00	1390.00					-5+2	R	A	L/Q M							
3007370					BA	AS	15	PPM BE	AU	<1	PPB	NIS*M	IR	<2	PPB	NIS*M	OS	2	PPB	NIS*M	PD	2	PPB	NIS*M	PT	2	PPB
					NIS*M	RH	<1	PPB NIS*M	RU	<2	PPB															
3007371	3007361	0.00	0.10	2290	LAG M		M	M	685500.00	7707081.00	1390.00					-5+2	F	A	L/Q M							
					BA	AS	<5	PPM BE	AU	<1	PPB	NIS*M	IR	<2	PPB	NIS*M	OS	2	PPB	NIS*M	PD	<2	PPB	NIS*M	FT	2	PPB
3007372					NIS*M	PH	<1	PPB NIS*M	RU	<2	PPB															
	3007362	0.00	0.10	2290	LAG M		M	M	685000.00	7706985.00	1390.00					-5+2	R	A	Q F							
3007373					BA	AS	<5	PPM BE	AU	<1	PPB	NIS*M	IR	<2	PPB	NIS*M	OS	2	PPB	NIS*M	PD	<2	PPB	NIS*M	FT	2	PPB
					NIS*M	PH	<1	PPB NIS*M	RU	<2	PPB															
3007374	3007363	0.00	0.10	2290	LAG M		M	M	684500.00	7707007.00	1390.00					-5+2	F	C	Q/L F							
					BA	AS	<5	PPM BE	AU	<1	PPB	NIS*M	IP	<2	PPB	NIS*M	CS	2	PPB	NIS*M	PD	<2	PPB	NIS*M	PT	<2	PPB
3007375					NIS*M	RH	<1	PPB NIS*M	RU	<2	PPB															
	3007364	0.00	0.10	2290	LAG M		M	M	684000.00	7706970.00	1390.00					-5+2	R	C	Q/L F							
3007376					BA	AS	<5	PPM BE	AU	1	PPB	NIS*M	IP	<2	PPB	NIS*M	OS	2	PPB	NIS*M	PD	<2	PPB	NIS*M	PT	<2	PPB
					NIS*M	RH	<1	PPB NIS*M	RU	<2	PPB															
3007377	3007365	0.00	0.10	2290	LAG M		M	M	683500.00	7707000.00	1390.00					-5+2	R	C	Q F							
					BA	AS	<5	PPM BE	AU	<1	PPB	NIS*M	IR	<2	PPB	NIS*M	OS	<2	PPB	NIS*M	PD	<2	PPB	NIS*M	PT	<2	PPB
3007378					NIS*M	RH	<1	PPB NIS*M	RU	<2	PPB															
	3007366	0.00	0.10	2290	LAG M		M	M	683000.00	7707000.00	1390.00					-5+2	F	C	Q F							
3007379					BA	AS	<5	PPM BE	AU	<1	PPB	NIS*M	IP	<2	PPB	NIS*M	OS	<2	PPB	NIS*M	PD	<2	PPB	NIS*M	PT	2	PPB
					NIS*M	RH	<1	PPB NIS*M	RU	<2	PPB															
3007380	3007367	0.00	0.10	2290	LAG M		M	M	682500.00	7707000.00	1390.00					-5+2	F	C	Q F							
					BA	AS	<5	PPM BE	AU	<1	PPB	NIS*M	IR	<2	PPB	NIS*M	OS	2	PPB	NIS*M	PD	<2	PPB	NIS*M	PT	2	PPB
3007381					NIS*M	RH	<1	PPB NIS*M	RU	<2	PPB															
	3007369	0.00	0.10	2290	LAG M		M	M	682000.00	7707000.00	1390.00					-5+2	R	C	Q F							
3007382					BA	AS	5	PPM BE	AU	1	PPB	NIS*M	IP	<2	PPB	NIS*M	OS	2	PPB	NIS*M	PD	2	PPB	NIS*M	PT	2	PPB
					NIS*M	PH	<1	PPB NIS*M	RU	2	PPB															
3007383	3007369	0.00	0.10	2290	LAG M		M	M	686000.00	7705000.00	1390.00					-5+2	R	C	Q F							
					BA	AS	<5	PPM BE	AU	<1	PPB	NIS*M	IP	<2	PPB	NIS*M	OS	2	PPB	NIS*M	PD	<2	PPB	NIS*M	PT	2	PPB
3007384					NIS*M	RH	<1	PPB NIS*M	RU	<2	PPB															
	3007370	0.00	0.10	2290	LAG M		M	M	686000.00	7705500.00	1390.00					-5+2	R	R	Q F							
3007385					BA	AS	<5	PPM BE	AU	<1	PPB	NIS*M	IP	<2	PPB	NIS*M	OS	2	PPB	NIS*M	PD	<2	PPB	NIS*M	PT	2	PPB
					NIS*M	RH	<1	PPB NIS*M	RU	<2	PPB															
3007386	3007371	0.00	0.10	2290	LAG M		M	M	686000.00	7706500.00	1390.00					-5+2	F	R	Q F							
					BA	AS	<5	PPM BE	AU	<1	PPB	NIS*M	IR	<2	PPB	NIS*M	OS	2	PPB	NIS*M	PD	<2	PPB	NIS*M	FT	2	PPB
3007387					NIS*M	RH	<1	PPB NIS*M	RU	<2	PPB															
	3007372	0.00	0.10	2290	LAG M		M	M	686000.00	7706500.00	1390.00					-5+2	R	A	L/Q M							
3007388					BA	AS	<5	PPM BE	AU	<1	PPB	NIS*M	IP	<2	PPB	NIS*M	OS	2	PPB	NIS*M	PD	2	PPB	NIS*M	PT	<2	PPB
					NIS*M	RH	<1	PPB NIS*M	PU	<2	PPB															
3007389	3007373	0.00	0.10	2290	LAG M		M	M	686000.00	7707000.00	1390.00					-5+2	R	A	L M							
					BA	AS	10	PPM BE	AU	<1	PPB	NIS*M	IR	<2	PPB	NIS*M	OS	2	PPB	NIS*M	PD	<2	PPB	NIS*M	PT	2	PPB
3007390					NIS*M	PH	<1	PPB NIS*M	PU	2	PPB															
	3007374	0.00	0.10	2290	LAG M		M	M	686000.00	7707500.00	1390.00					-5+2	P	A	L M							
3007391					BA	AS	<5	PPM BE	AU	1	PPB	NIS*M	IP	<2	PPB	NIS*M	OS	<2	PPB	NIS*M	PD	<2	PPB	NIS*M	PT	2	PPB
					NIS*M	RH	<1	PPB NIS*M	RU	<2	PPB															
3007392	3007375	0.00	0.10	2290	LAG M		M	M	686000.00	7708000.00	1390.00					-5+2	R	A	L C							
					BA	AS	5	PPM BE	AU	1	PPB	NIS*M	IP	<2	PPB	NIS*M	OS	2	PPB	NIS*M	PD	<2	PPB	NIS*M	PT	2	PPB
3007393					NIS*M	RH	<1	PPB NIS*M	PU	<2	PPB															
	3007376	0.00	0.10	2290	LAG M		M	M	686000.00	7708500.00	1390.00					-5+2	R	A	L C							
3007394					BA	AS	<5	PPM BE	AU	<1	PPB	NIS*M	IP	<2	PPB	NIS*M	OS	<2	PPB	NIS*M	PD	<2	PPB	NIS*M	PT	<2	PPB
					NIS*M	RH	<1	PPB NIS*M	RU	<2	PPB															
3007395	3007377	0.00	0.10	2290	LAG M		M	M	686000.00	7709000.00	1390.00					-5+2	R	A	L C							
					BA	AS	20	PPM BE	AU	<1	PPB	NIS*M	IP	<2	PPB	NIS*M	OS	4	PPB	NIS*M	PD	2	PPB	NIS*M	PT	2	PPB
3007396					NIS*M	PH	<1	PPB NIS*M	RU	<2	PPB															
	3007378	0.00	0.10	2290	LAG M		M	M	690000.00	7709000.00	1390.00					-5+2	R	C	Q F							
3007397					BA	AS	<5	PPM BE	AU	<1	PPB															
	3007379	0.00	0.10	2290	LAG M		M	M	690000.00	7708500.00	1390.00					-5+2	R	C	Q F							

LOCATION NUMBER	DEPTH	DEPTH	BASE	SAMP TYPE	PREP LOCATION		LOCAL EASTING		LOCAL NORTHING		AU EASTING	AU NORTHING	AL TRAV	% COLLECTION METHOD	SIZE-MM	TYPE	QUAL	DESC	SIZE	RT-1	RT-2	ALTN	VEIN	LODE	SUP	SP-3
3007380	0.00	0.10	2290	BA	AS	10	PPM	BE	M	M	AU 1 PPB	690000.00 7708000.00 1390.00			-5+2	R	C	C	F							
3007381	0.00	0.10	2290	BA	AS	5	PPM	BE	M	M	AU <1 PPB	690000.00 7707500.00 1390.00			-5+2	R	C	Q	F							
3007382	0.00	0.10	2290	BA	AS	<5	PPM	BE	M	M	AU <1 PPB	690000.00 7706500.00 1390.00			-5+2	R	C	C	F							
3007383	0.00	0.10	2290	BA	AS	5	PPM	BE	M	M	AU <1 PPB	690000.00 7706000.00 1390.00			-5+2	R	C	Q	F							
3007384	0.00	0.10	2290	BA	AS	5	PPM	BE	M	M	AU <1 PPB	690000.00 7705500.00 1390.00			-5+2	R	C	Q	F							
3007385	0.00	0.10	2290	BA	AS	10	PPM	BE	M	M	AU <1 PPB	690000.00 7705000.00 1390.00			-5+2	R	C	Q	F							
3007386	0.00	0.10	2290	BA	AS	<5	PPM	BE	M	M	AU <1 PPB	689500.00 7705000.00 1390.00			-5+2	R	C	Q	F							
3007387	0.00	0.10	2290	BA	AS	<5	PPM	BE	M	M	AU <1 PPB	689500.00 7705500.00 1390.00			-5+2	R	C	Q	F							
3007388	0.00	0.10	2290	BA	AS	5	PPM	BE	M	M	AU <1 PPB	689500.00 7706000.00 1390.00			-5+2	R	C	Q	F							
3007389	0.00	0.10	2290	BA	AS	<5	PPM	BE	M	M	AU <1 PPB	689500.00 7706500.00 1390.00			-5+2	R	C	Q	F							
3007390	0.00	0.10	2290	BA	AS	<5	PPM	BE	M	M	AU <1 PPB	689500.00 7707500.00 1390.00			-5+2	R	C	Q	F							
3007391	0.00	0.10	2290	BA	AS	10	PPM	BE	M	M	AU <1 PPB	689500.00 7708000.00 1390.00			-5+2	R	C	Q	F							
3007392	0.00	0.10	2290	BA	AS	5	PPM	BE	M	M	AU <1 PPB	689500.00 7708500.00 1390.00			-5+2	R	C	Q	F							
3007393	0.00	0.10	2290	BA	AS	10	PPM	BE	M	M	AU <1 PPB	689500.00 7709000.00 1390.00			-5+2	R	C	Q	F							
3007394	0.00	0.10	2290	BA	AS	5	PPM	BE	M	M	AU <1 PPB	689000.00 7709000.00 1390.00			-5+2	R	C	L	M							
3007395	0.00	0.10	2290	BA	AS	20	PPM	BE	M	M	AU <1 PPB	689000.00 7708500.00 1390.00			-5+2	R	C	Q/L	F							
3007396	0.00	0.10	2290	BA	AS	10	PPM	BE	M	M	AU <1 PPB	689000.00 7708000.00 1390.00			-5+2	R	C	C/L	F							
3007397	0.00	0.10	2290	BA	AS	5	PPM	BE	M	M	AU <1 PPB	689000.00 7707500.00 1390.00			-5+2	R	C	C/L	F							
3007398	0.00	0.10	2290	BA	AS	10	PPM	BE	M	M	AU <1 PPB	689000.00 7706500.00 1390.00			-5+2	R	F	Q	F							
3007399	0.00	0.10	2290	BA	AS	10	PPM	BE	M	M	AU <1 PPB	689000.00 7706000.00 1390.00			-5+2	R	F	Q	F							
3007400	0.00	0.10	2290	BA	AS	5	PPM	BE	M	M	AU <1 PPB	689000.00 7705500.00 1390.00			-5+2	R	F	Q	F							
3802001	0.00	0.10	2290	BA	AS	10	PPM	BE	M	M	AU <1 PPB	688500.00 7705000.00 1390.00			-5+2	R	F	C	F							
3802002	0.00	0.10	2290	BA	AS	5	PPM	BE	M	M	AU <1 PPB	688500.00 7705500.00 1390.00			-5+2	R	F	Q	F							
3802003	0.00	0.10	2290	BA	AS	15	PPM	BE	M	M	AU <1 PPB	688500.00 7706000.00 1390.00			-5+2	R	F	Q	F							
3802004	0.00	0.10	2290	BA	AS	5	PPM	BE	M	M	AU <1 PPB	688500.00 7706500.00 1390.00			-5+2	R	F	Q	F							
3802005	0.00	0.10	2290	BA	AS	5	PPM	BE	M	M	AU <1 PPB	688500.00 7706500.00 1390.00			-5+2	R	F	Q	F							
3802006	0.00	0.10	2290	BA	AS	20	PPM	BE	M	M	AU <1 PPB	688500.00 7707500.00 1390.00			-5+2	R	C	L	M							
3802007	0.00	0.10	2290	BA	AS	10	PPM	BE	M	M	AU <1 PPB	688500.00 7708000.00 1390.00			-5+2	R	F	L	F							
3802008	0.00	0.10	2290	BA	AS	15	PPM	BE	M	M	AU <1 PPB	688500.00 7708500.00 1390.00			-5+2	R	C	L	M							
3802009	0.00	0.10	2290	BA	AS	15	PPM	BE	M	M	AU <1 PPB	688500.00 7709000.00 1390.00			-5+2	R	C	L	F							
3802010	0.00	0.10	2290	BA	AS	10	PPM	BE	M	M	AU <1 PPB	688000.00 7709000.00 1390.00			-5+2	R	F	L/Q	F							
3802011	0.00	0.10	2290	BA	AS	15	PPM	BE	M	M	AU <1 PPB	688000.00 7708500.00 1390.00			-5+2	R	A	L	C							
3802012	0.00	0.10	2290	BA	AS	20	PPM	BE	M	M	AU <1 PPB	688000.00 7708000.00 1390.00			-5+2	R	C	L	F							
3802013	0.00	0.10	2290	BA	AS	10	PPM	BE	M	M	AU <1 PPB	688000.00 7707500.00 1390.00			-5+2	R	R	L	M							
3802014	0.00	0.10	2290	BA	AS	15	PPM	BE	M	M	AU 1 PPB	688000.00 7706500.00 1390.00			-5+2	R	R	L/Q	F							
3802015	0.00	0.10	2290	BA	AS	10	PPM	BE	M	M	AU <1 PPB	688000.00 7705900.00 1390.00			-5+2	R	F	Q	F							
3802016	0.00	0.10	2290	BA	AS	10	PPM	BE	M	M	AU <1 PPB	688000.00 7705500.00 1390.00			-5+2	R	F	Q	F							
3802017	0.00	0.10	2290	BA	AS	20	PPM	BE	M	M	AU <1 PPB	688000.00 7705000.00 1390.00			-5+2	R	I	Q	F							

EEL-Eastern F L Reconnaissance

LOCATION NUMBER	DEPTH	DEPTH	LEPSC	SAMP TYPE	PA<ENT LOCATION		LOCAL EASTING		LOCAL NORTHING		AMG EASTING		AMG NORTHING		PE INA / S COLLECTION S METHOD	SIZE-MIL	TYPE	ZONE	DESC	SIZE	RE-1	RE-2	ALT	VEG	ZONE	ZONE	DES
				BA	AS	10	PPM	BE		AU	<1	PPB															
3802018	0.00	0.10	2290	LAG	M		M		M	687500.00	7705000.00	1390.00				-5+2	R	R	C	F						
				BA	AS	5	PPM	BE		AU	<1	PPB															
3802019	0.00	0.10	2290	LAG	M		M		M	687500.00	7705500.00	1390.00				-5+2	R	R	C	F						
				BA	AS	5	PPM	BE		AU	<1	PPB															
3802020	0.00	0.10	2290	LAG	M		M		M	687500.00	7706000.00	1390.00				-5+2	R	R	C	F						
				BA	AS	15	PPM	BE		AU	1	PPB															
3802021	0.00	0.10	2290	LAG	M		M		M	687500.00	7706500.00	1390.00				-5+2	R	R	C	F						
				BA	AS	10	PPM	BE		AU	<1	PPB															
3802022	0.00	0.10	2290	LAG	M		M		M	687500.00	7707500.00	1390.00				-5+2	R	R	Q	F						
				BA	AS	10	PPM	BE		AU	<1	PPB															
3802023	0.00	0.10	2290	LAG	M		M		M	687500.00	7708000.00	1390.00				-5+2	R	C	C	F						
				BA	AS	5	PPM	BE		AU	<1	PPB															
3802024	0.00	0.10	2290	LAG	M		M		M	687500.00	7708500.00	1390.00				-5+2	R	C	Q	F						
				BA	AS	<5	PPM	BE		AU	<1	PPB															
3802025	0.00	0.10	2290	LAG	M		M		M	687500.00	7709000.00	1390.00				-5+2	R	C	L	F						
				BA	AS	10	PPM	BE		AU	<1	PPB															
3802026	0.00	0.10	2290	LAG	M		M		M	687000.00	7709000.00	1390.00				-5+2	R	C	L/Q	M						
				BA	AS	<5	PPM	BE		AU	1	PPB															
3802027	0.00	0.10	2290	LAG	M		M		M	687000.00	7708500.00	1390.00				-5+2	R	R	C	F						
				BA	AS	5	PPM	BE		AU	<1	PPB															
3802028	0.00	0.10	2290	LAG	M		M		M	687000.00	7708000.00	1390.00				-5+2	R	C	Q	F						
				BA	AS	5	PPM	BE		AU	<1	PPB															
3802029	0.00	0.10	2290	LAG	M		M		M	687000.00	7707500.00	1390.00				-5+2	R	C	Q	F						
				BA	AS	5	PPM	BE		AU	1	PPB															
3802030	0.00	0.10	2290	LAG	M		M		M	687000.00	7706500.00	1390.00				-5+2	R	R	Q	F						
				BA	AS	5	PPM	BE		AU	<1	PPB															
3802031	0.00	0.10	2290	LAG	M		M		M	687000.00	7706000.00	1390.00				-5+2	R	R	Q	F						
				BA	AS	5	PPM	BE		AU	<1	PPB															
3802032	0.00	0.10	2290	LAG	M		M		M	687000.00	7705500.00	1390.00				-5+2	R	R	C	F						
				BA	AS	5	PPM	BE		AU	<1	PPB															
3802033	0.00	0.10	2290	LAG	M		M		M	687000.00	7705000.00	1390.00				-5+2	R	R	Q	F						
				BA	AS	5	PPM	BE		AU	<1	PPB															
3802034	0.00	0.10	2290	LAG	M		M		M	686500.00	7705500.00	1390.00				-5+2	R	R	Q	F						
				BA	AS	5	PPM	BE		AU	1	PPB															
3802035	0.00	0.10	2290	LAG	M		M		M	686500.00	7706000.00	1390.00				-5+2	R	R	Q	F						
				BA	AS	5	PPM	BE		AU	<1	PPB															
3802036	0.00	0.10	2290	LAG	M		M		M	686500.00	7706500.00	1390.00				-5+2	R	R	C	F						
				BA	AS	5	PPM	BE		AU	<1	PPB															
3802037	0.00	0.10	2290	LAG	M		M		M	686500.00	7706500.00	1390.00				-5+2	R	R	Q	F						
				BA	AS	10	PPM	BE		AU	<1	PPB															
3802038	0.00	0.10	2290	LAG	M		M		M	686500.00	7708120.00	1390.00				-5+2	R	C	L	M						
				BA	AS	10	PPM	BE		AU	1	PPB															
3802039	0.00	0.10	2290	LAG	M		M		M	686500.00	7708500.00	1390.00				-5+2	R	R	Q	F						
				BA	AS	<5	PPM	BE		AU	<1	PPB															
3802040	0.00	0.10	2290	LAG	M		M		M	686500.00	7709000.00	1390.00				-5+2	R	R	Q	F						
				BA	AS	5	PPM	BE		AU	<1	PPB															
3802041	0.00	0.10	2290	LAG	M		M		M	685500.00	7709000.00	1390.00				-5+2	R	C	Q	F	M					
				BA	AS	5	PPM	BE		AU	<1	PPB															
3802042	0.00	0.10	2290	LAG	M		M		M	685500.00	7706500.00	1390.00				-5+2	R	R	Q	F						
				BA	AS	5	PPM	BE		AU	<1	PPB															
3802043	0.00	0.10	2290	LAG	M		M		M	685500.00	7708000.00	1390.00				-5+2	R	R	C	F						
				BA	AS	5	PPM	BE		AU	<1	PPB															
3802044	0.00	0.10	2290	LAG	M		M		M	685500.00	7707500.00	1390.00				-5+2	R	R	C	F						
				BA	AS	5	PPM	BE		AU	1	PPB															
3802045	0.00	0.10	2290	LAG	M		M		M	685500.00	7706500.00	1390.00				-5+2	R	R	Q	F						
				BA	AS	5	PPM	BE		AU	1	PPB															
3802046	0.00	0.10	2290	LAG	M		M		M	685500.00	7706000.00	1390.00				-5+2	R	R	C/F	M						
				BA	AS	5	PPM	BE		AU	<1	PPB															
3802047	0.00	0.10	2290	LAG	M		M		M	685500.00	7705500.00	1390.00				-5+2	R	R	Q	F						
				BA	AS	5	PPM	BE		AU	<1	PPB															
3802048	0.00	0.10	2290	LAG	M		M		M	685500.00	7705000.00	1390.00				-5+2	R	R	Q	F						
				BA	AS	5	PPM	BE		AU	<1	PPB															
3802049	0.00	0.10	2290	LAG	M		M		M	685000.00	7705000.00	1390.00				-5+2	R	R	Q	F						
(Bags missing 3802050-051)																										
				BA	AS	5	PPM	BE		AU	<1	PPB															
3802052	0.00	0.10	2290	LAG	M		M		M	685000.00	7705500.00	1390.00				-5+2	R	R	Q	F						
				BA	AS	5	PPM	BE		AU	1	PPB															
3802053	0.00	0.10	2290	LAG	M		M		M	685000.00	7706000.00	1390.00				-5+2	R	R	Q	F						
				BA	AS	5	PPM	BE		AU	<1	PPB															
3802054	0.00	0.10	2290	LAG	M		M		M	685000.00	7706500.00	1390.00				-5+2	R	R	Q	F						
				BA	AS	5	PPM	BE		AU	<1	PPB															
3802055	0.00	0.10	2290	LAG	M		M		M	685000.00	7707500.00	1390.00				-5+2	R	R	C	F						
				BA	AS	5	PPM	BE		AU	<1	PPB															
3802056	0.00	0.10	2290	LAG	M		M		M	685000.00	7708000.00	1390.00				-5+2	R	R	Q	F						
				BA	AS	5	PPM	BE		AU	<1	PPB															

CEL-Eastern B.C. Reconnaissance

LOCATION NUMBER	DEPTH	DEPTH	RELEASE	SAMP TYPE	PARENT LOCATION	LOCAL EASTING	LOCAL NORTHING	UTM EASTING	UTM NORTHING	RL (REV	COLLECTION METHOD	FIELD-PH	FIELD	GOAL	DESC	SIZE	FT-1	FT-2	AL-1	TIN	LOCS	COLS	SB-3
3802057	0.00	0.10	2290	LAG	M		M	M	685000.00	7708500.00	1390.00		-5+2	R	P	Q/L	F						
				BA		AS	5	PPM	BE		AU	<1	PPB										
3802058	0.00	0.10	2290	LAG	M			M	M	685000.00	7709000.00	1390.00		-5+2	R	P	Q/L	F					
				BA		AS	<5	PPM	BE		AU	<1	PPB										
3802059	0.00	0.10	2290	LAG	M			M	M	684500.00	7709000.00	1390.00		-5+2	R	P	Q/L	M					
				BA		AS	10	PPM	BE		AU	<1	PPB										
3802060	0.00	0.10	2290	LAG	M			M	M	684500.00	7708500.00	1390.00		-5+2	R	P	Q	M					
				BA		AS	5	PPM	BE		AU	<1	PPB										
3802061	0.00	0.10	2290	LAG	M			M	M	684500.00	7708000.00	1390.00		-5+2	F	C	I	M					
				BA		AS	15	PPM	BE		AU	1	PPB										
3802062	0.00	0.10	2290	LAG	M			M	M	684500.00	7707500.00	1390.00		-5+2	R	P	Q/L	F					
				BA		AS	10	PPM	BE		AU	<1	PPB										
3802063	0.00	0.10	2290	LAG	M			M	M	684500.00	7706500.00	1390.00		-5+2	R	P	Q/L	F					
				BA		AS	5	PPM	BE		AU	<1	PPB										
3802064	0.00	0.10	2290	LAG	M			M	M	684500.00	7706000.00	1390.00		-5+2	R	P	Q/L	F					
				BA		AS	<5	PPM	BE		AU	<1	PPB										
3802065	0.00	0.10	2290	LAG	M			M	M	684500.00	7705500.00	1390.00		-5+2	R	P	Q/L	F					
				BA		AS	5	PPM	BE		AU	<1	PPB										
3802066	0.00	0.10	2290	LAG	M			M	M	684500.00	7705000.00	1390.00		-5+2	R	P	Q	F					
				BA		AS	5	PPM	BE		AU	<1	PPB										
3802067	0.00	0.10	2290	LAG	M			M	M	684000.00	7705000.00	1390.00		-5+2	P	P	Q	F					
				BA		AS	<5	PPM	BE		AU	1	PPB										
3802068	0.00	0.10	2290	LAG	M			M	M	684000.00	7705500.00	1390.00		-5+2	R	R	Q	F					
				BA		AS	5	PPM	BE		AU	<1	PPB										
3802069	0.00	0.10	2290	LAG	M			M	M	684000.00	7706000.00	1390.00		-5+2	R	C	Q	F					
				BA		AS	<5	PPM	BE		AU	<1	PPB										
3802070	0.00	0.10	2290	LAG	M			M	M	684000.00	7706500.00	1390.00		-5+2	R	P	Q/L	F					
				BA		AS	<5	PPM	BE		AU	<1	PPB										
3802071	0.00	0.10	2290	LAG	M			M	M	684000.00	7707500.00	1390.00		-5+2	R	R	Q	F					
				BA		AS	<5	PPM	BE		AU	1	PPB										
3802072	0.00	0.10	2290	LAG	M			M	M	684000.00	7708000.00	1390.00		-5+2	P	A	L	C					
				BA		AS	5	PPM	BE		AU	1	PPB										
3802073	0.00	0.10	2290	LAG	M			M	M	684000.00	7708500.00	1390.00		-5+2	P	R	Q	F					
				BA		AS	5	PPM	BE		AU	1	PPB										
3802074	0.00	0.10	2290	LAG	M			M	M	684000.00	7709000.00	1390.00		-5+2	P	P	Q	F					
				BA		AS	5	PPM	BE		AU	<1	PPB										
3802075	0.00	0.10	2290	LAG	M			M	M	683500.00	7709000.00	1390.00		-5+2	P	C	Q	F					
				BA		AS	5	PPM	BE		AU	<1	PPB										
3802076	0.00	0.10	2290	LAG	M			M	M	683500.00	7708500.00	1390.00		-5+2	R	P	Q	F					
				BA		AS	<5	PPM	BE		AU	<1	PPB										
3802077	0.00	0.10	2290	LAG	M			M	M	683500.00	7708000.00	1390.00		-5+2	P	P	Q	F					
				BA		AS	5	PPM	BE		AU	<1	PPB										
3802078	0.00	0.10	2290	LAG	M			M	M	683500.00	7707500.00	1390.00		-5+2	P	P	Q	F					
				BA		AS	5	PPM	BE		AU	1	PPB										
3802079	0.00	0.10	2290	LAG	M			M	M	683500.00	7706500.00	1390.00		-5+2	P	P	Q	F					
				BA		AS	<5	PPM	BE		AU	<1	PPB										
3802080	0.00	0.10	2290	LAG	M			M	M	683500.00	7706000.00	1390.00		-5+2	R	P	Q	F					
				BA		AS	5	PPM	BE		AU	<1	PPB										
3802081	0.00	0.10	2290	LAG	M			M	M	683500.00	7705500.00	1390.00		-5+2	P	P	Q	F					
				BA		AS	5	PPM	BE		AU	<1	PPB										
3802082	0.00	0.10	2290	LAG	M			M	M	683500.00	7705000.00	1390.00		-5+2	R	P	Q	F					
				BA		AS	5	PPM	BE		AU	<1	PPB										
3802083	0.00	0.10	2290	LAG	M			M	M	683000.00	7705000.00	1390.00		-5+2	P	R	Q	F					
				BA		AS	10	PPM	BE		AU	1	PPB										
3802084	0.00	0.10	2290	LAG	M			M	M	683000.00	7705500.00	1390.00		-5+2	P	P	Q/L	F					
				BA		AS	10	PPM	BE		AU	<1	PPB										
3802085	0.00	0.10	2290	LAG	M			M	M	683000.00	7706000.00	1390.00		-5+2	R	C	Q	F					
				BA		AS	5	PPM	BE		AU	<1	PPB										
3802086	0.00	0.10	2290	LAG	M			M	M	683000.00	7706500.00	1390.00		-5+2	R	C	Q	F					
				BA		AS	5	PPM	BE		AU	<1	PPB										
3802087	0.00	0.10	2290	LAG	M			M	M	683000.00	7707500.00	1390.00		-5+2	P	P	Q	F					
				BA		AS	<5	PPM	BE		AU	<1	PPB										
3802088	0.00	0.10	2290	LAG	M			M	M	683000.00	7708000.00	1390.00		-5+2	P	P	Q	F					
				BA		AS	<5	PPM	BE		AU	1	PPB										
3802089	0.00	0.10	2290	LAG	M			M	M	683000.00	7708500.00	1390.00		-5+2	R	R	Q	F					
				BA		AS	5	PPM	BE		AU	<1	PPB										
3802090	0.00	0.10	2290	LAG	M			M	M	683000.00	7709000.00	1390.00		-5+2	R	P	Q	F					
				BA		AS	<5	PPM	BE		AU	<1	PPB										
3802091	0.00	0.10	2290	LAG	M			M	M	682500.00	7705000.00	1390.00		-5+2	P	P	Q	F					
				BA		AS	<5	PPM	BE		AU	<1	PPB										
3802092	0.00	0.10	2290	LAG	M			M	M	682500.00	7705500.00	1390.00		-5+2	R	P	Q	F					
				BA		AS	5	PPM	BE		AU	<1	PPB										
3802093	0.00	0.10	2290	LAG	M			M	M	682500.00	7706000.00	1390.00		-5+2	P	P	Q	F					
				BA		AS	<5	PPM	BE		AU	<1	PPB										
3802094	0.00	0.10	2290	LAG	M			M	M	682500.00	7706517.00	1390.00		-5+2	P	P	Q	F					
				BA		AS	5	PPM	BE		AU	<1	PPB										

LOCATION NUMBER	DEPTH	DEPTH	LEASE	SAMP TYPE	PAREN LOC/TION		LOCAL EASTING	LOCAL NORTHING	AMG EASTING	AMG NORTHING	KL TRAY	S COLLECTION S METHOD	SIGL-NUM	TYPE	QUAL	DESC	SIZE	PT-1	PT-2	ALT1	ALT2	LOCE	SUIF	SE-C
3802095	0 00	0 10	2290	LAG	M		M	M	682500 00	7707500 00	1390.00		-5+2	P	C	L/Q	M							
				BA		15	PPM	BE	AU	<1	PPB													
3802096	0 00	0 10	2290	LAG	M		M	M	682500.00	7706000 00	1390.00		-5+2	R	C	L/Q	M							
				BA		AS	10	PPM	BE	AU	<1	PPB												
3802097	0 00	0 10	2290	LAG	M		M	M	682500.00	7708500 00	1390.00		-5+2	R	C	L/Q	M							
				BA		AS	5	PPM	BE	AU	<1	PPB												
3802098	0 00	0 10	2290	LAG	M		M	M	682500.00	7709000 00	1390 00		-5+2	R	C	Q	F							
				BA		AS	5	PPM	BE	AU	<1	IPB												
3802099	0 00	0 10	2290	LAG	M		M	M	682000 00	7709000 00	1390.00		-5+2	R	C	Q	M							
				BA		AS	5	PPM	BE	AU	<1	PPB												
3802100	0 00	0 10	2290	LAG	M		M	M	682000 00	7708500 00	1390.00		-5+2	R	C	Q	M							
				BA		AS	5	PPM	BE	AU	<1	PPB												
3802101	0 00	0.10	2290	LAG	M		M	M	682500 00	7708000 00	1390 00		-5+2	R	C	Q	M							
				BA		AS	5	PPM	BE	AU	<1	PPB												
3802102	0 00	0.10	2290	LAG	M		M	M	682000 00	7707500.00	1390.00		-5+2	R	P	Q	F							
				BA		AS	5	PPM	BE	AU	1	PPB												
3802103	0 00	0.10	2290	LAG	M		M	M	682000 00	7706500 00	1390 00		-5+2	R	P	Q	F							
				BA		AS	5	PPM	BE	AU	<1	PPB												
3802104	0 00	0.10	2290	LAG	M		M	M	682000 00	7706000.00	1390 00		-5+2	R	C	Q	M							
				BA		AS	10	PPM	BE	AU	<1	PPB												
3802105	0 00	0.10	2290	LAG	M		M	M	682000.00	7705500.00	1390 00		-5+2	R	C	Q	M							
				BA		AS	5	PPM	BE	AU	2	PPB												
3802106	0.00	0 10	2290	LAG	M		M	M	682000 00	7705000.00	1390 00		-5+2	R	P	Q	F							
				BA		AS	5	PPM	BE	AU	1	PPB												
3802401	0 00	0 10	2290	LAG	M		M	M	685490 00	7713938.00	1390 00		-5+2	P	C	L	M							
				BA		AS	25	PPM	BE	AU	<1	PPB												
3802402	0.00	0 10	2290	LAG	M		M	M	685905.00	7713506.00	1390 00		-5+2	P	C	L	M							
				BA		AS	25	PPM	BE	AU	<1	PPB												
3802403	0.00	0 10	2290	LAG	M		M	M	687094.00	7713012.00	1390 00		-5+2	R	R	Q/L	F							
				BA		AS	20	PPM	BE	AU	<1	PPB												
3802404	0.00	0 10	2290	LAG	M		M	M	687123 00	7712513.00	1390 00		-5+2	P	C	Q	F							
				BA		AS	20	PPM	BE	AU	<1	PPB												
3802405	0.00	0 10	2290	LAG	M		M	M	687114.00	7712014.00	1390 00		-5+2	P	C	Q	F							
				BA		AS	15	PPM	BE	AU	<1	PPB												
3802406	0.00	0 10	2290	LAG	M		M	M	686600.00	7712000 00	1390 00		-5+2	P	C	Q/L	F							
				BA		AS	20	PPM	BE	AU	<1	PPB												
3802407	0.00	0 10	2290	LAG	M		M	M	686587.00	7712501.00	1390 00		-5+2	P	C	L	M							
				BA		AS	25	PPM	BE	AU	<1	PPB												
3802408	0.00	0 10	2290	LAG	M		M	M	686591.00	7713017.00	1390 00		-5+2	P	C	L	M							
				BA		AS	30	PPM	BE	AU	<1	PPB												
3802409	0.00	0 10	2290	LAG	M		M	M	686107.00	7712999 00	1390 00		-5+2	P	C	Q	F							
				BA		AS	15	PPM	BE	AU	<1	PPB												
3802410	0.00	0 10	2290	LAG	M		M	M	686025.00	7712484.00	1390 00		-5+2	P	C	L	M							
				BA		AS	20	PPM	BE	AU	<1	PPB												
3802411	0.00	0 10	2290	LAG	M		M	M	686098.00	7711973.00	1390 00		-5+2	P	P	C	F							
				BA		AS	15	PPM	BE	AU	<1	PPB												
3802412	0.00	0 10	2290	LAG	M		M	M	685579.00	7712018 00	1390 00		-5+2	P	C	L	M							
				BA		AS	25	PPM	BE	AU	<1	PPB												
3802413	0 00	0.10	2290	LAG	M		M	M	685587.00	7712511 00	1390 00		-5+2	P	C	L	M							
				BA		AS	40	PPM	BE	AU	<1	PPB												
3802414	0 00	0.10	2290	LAG	M		M	M	685600.00	7712975 00	1390.00		-5+2	P	C	L/Q	F							
				BA		AS	20	PPM	BE	AU	<1	PPB												
3802415	0 00	0.10	2290	LAG	M		M	M	685105.00	7712002 00	1390 00		-5+2	R	C	L	M/F							
				BA		AS	35	PPM	BE	AU	1	PPB												
3802416	0 00	0.10	2290	LAG	M		M	M	685060.00	7712989 00	1390.00		-5+2	R	P	Q/L	F							
				BA		AS	20	PPM	BE	AU	<1	PPB												
3802417	0.00	0.10	2290	LAG	M		M	M	685067.00	7712506 00	1390.00		-5+2	R	C	L	M							
				BA		AS	30	PPM	BE	AU	<1	PPB												
3802418	0 00	0.10	2290	LAG	M		M	M	680503.00	7706700.00	1390.00		-5+2	R	R	L	M/F							
				BA		AS	25	PPM	BE	AU	<1	PPB												
3802419	0.00	0.10	2290	LAG	M		M	M	680518 00	7706198 00	1390 00		-5+2	R	P	L	M/F							
				BA		AS	20	PPM	BE	AU	1	PPB												
3802420	0.00	0.10	2290	LAG	M		M	M	680509 00	7705716.00	1390 00		-5+2	R	P	L/Q	M/F							
				BA		AS	25	PPM	BE	AU	<1	PPB												
3802421	0.00	0 10	2290	LAG	M		M	M	679999 00	7705705.00	1390 00		-5+2	P	C	Q/L	M							
				BA		AS	20	PPM	BE	AU	<1	PPB												
3802422	0.00	0 10	2290	LAG	M		M	M	679953 00	7706212.00	1390 00		-5+2	R	A	L	M/C							
				BA		AS	30	PPM	BE	AU	<1	PPB												
3802423	0.00	0 10	2290	LAG	M		M	M	679981 00	7706699.00	1390 00		-5+2	R	A	L	M							
				BA		AS	20	PPM	BE	AU	<1	PPB												
3802424	0.00	0 10	2290	LAG	M		M	M	679180 00	7706697.00	1390 00		-5+2	P	P	Q	F							
				BA		AS	15	PPM	BE	AU	<1	PPB												
3802425	0 00	0 10	2290	LAG	M		M	M	679513 00	7706205 00	1390 00		-5+2	P	A	I	M							
				BA		AS	25	PPM	BE	AU	<1	PPB												
3802426	0 00	0 10	2290	LAG	M		M	M	679506 00	7706706 00	1390 00		-5+2	I	C	L	M/F							
				BA		AS	25	PPM	BE	AU	<1	PPB												

LOCATION NUMBER	DEPTH	DEPTH	LEASE	SAMP TYPE	PARENT LOCATION	LOCAL EASTING	LOCAL NORTHING	ANG EASTING	ANG NORTHING	RL TRAV	% COLLECTION METHOD	SIDE-HOL	TYPE	QUAL	DESC	SIZE	PT-1	PT-2	ALTN	VEIN	LODE	SULF	PT-3
3802427	0.00	0 10	2290	LAG	M	M	M	677179.00	7709185.00	1390.00		-5+2	P	A	L	C							
				BA	AS	30	PPM	BE	AU	<1	PPB												
3802428	0.00	0 10	2290	LAG	M	1	M	M	677050.00	7709457.00	1390.00		-5+2	P	A	L	C							
				BA	AS	25	PPM	BE	AU	<1	PPB												
3802429	0.00	0 10	2290	LAG	M	1	M	M	676507.00	7710690.00	1390.00		-5+2	P	C	L	M							
				BA	AS	10	PPM	BE	AU	<1	PPB												
3802430	0.00	0 10	2290	LAG	M	M	M	M	676499.00	7710215.00	1390.00		-5+2	R	A	I	M							
				BA	AS	35	PPM	BE	AU	<1	PPB												
3802431	0.00	0 10	2290	LAG	M	M	M	M	676516.00	7709659.00	1390.00		-5+2	R	A	L	M/F							
				BA	AS	25	PPM	BE	AU	<1	PPB												
3802432	0.00	0 10	2290	LAG	M	M	M	M	675950.00	7709689.00	1390.00		-5+2	R	P	Q	F							
				BA	AS	25	PPM	BE	AU	<1	PPB												
3802433	0.00	0 10	2290	LAG	M	M	M	M	675994.00	7710211.00	1390.00		-5+2	R	P	Q/L	F							
				BA	AS	25	PPM	BE	AU	<1	PPB												
3802434	0.00	0 10	2290	LAG	M	M	M	M	675981.00	7710698.00	1390.00		-5+2	R	C	L	M							
				BA	AS	30	PPM	BE	AU	<1	PPB												
3802435	0.00	0 10	2290	LAG	M	M	M	M	675490.00	7710731.00	1390.00		-5+2	R	P	L	M/C							
				BA	AS	25	PPM	BE	AU	<1	PPB												
3802436	0.00	0 10	2290	LAG	M	M	M	M	675458.00	7710181.00	1390.00		-5+2	T	R	L	M/F							
				BA	AS	25	PPM	BE	AU	<1	PPB												
3802437	0.00	0 10	2290	LAG	M	M	M	M	675498.00	7709705.00	1390.00		-5+2	R	P	L	M/F							
				BA	AS	25	PPM	BE	AU	1	PPB												
3802438	0.00	0.10	2290	LAG	M	M	M	M	674787.00	7710368.00	1390.00		-5+2	P	A	L	C							
				BA	AS	30	PPM	BE	AU	1	PPB												
3802439	0.00	0 10	2290	LAG	M	M	M	M	674505.00	7710267.00	1390.00		-5+2	R	A	L	C							
				BA	AS	20	PPM	BE	AU	<1	PPB												
3802440	0.00	0.10	2290	LAG	M	M	M	M	674219.00	7710211.00	1390.00		-5+2	R	A	L	C							
				BA	AS	20	PPM	BE	AU	<1	PPB												
3802441	0.00	0 10	2290	LAG	M	M	M	1	674203.00	7709699.00	1390.00		-5+2	P (Ptt)	A	R	C							
				BA	AS	10	PPM	BE	AU	<1	PPB												
3802442	0.00	0 10	2290	LAG	M	M	M	1	674198.00	7709222.00	1390.00		-5+2	P	P	Q	F							
				BA	AS	15	PPM	BE	AU	<1	PPB												
3802443	0.00	0 10	2290	LAG	M	M	M	1	673696.00	7709190.00	1390.00		-5+2	P	P	Q	F/M							
				BA	AS	20	PPM	BE	AU	<1	PPB												
3802444	0.00	0.10	2290	LAG	M	M	M	1	673711.00	7709689.00	1390.00		-5+2	P	P	Q	F/M							
				BA	AS	10	PPM	BE	AU	<1	PPB												
3802445	0.00	0 10	2290	LAG	M	M	M	M	673693.00	7710191.00	1390.00		-5+2	P	P	Q	F/M							
				BA	AS	15	PPM	BE	AU	<1	PPB												
3802449	0.00	0 10	2290	LAG	M	M	M	M	681501.00	7716473.00	1390.00		-5+2	P	C	L/Q	M							
				BA	AS	20	PPM	BE	AU	<1	PPB												
3802450	0.00	0 10	2290	LAG	M	M	M	M	681533.00	7715979.00	1390.00		-5+2	P	R	Q	F							
				BA	AS	20	PPM	BE	AU	<1	PPB												
3802451	0.00	0 10	2290	LAG	M	M	M	M	681531.00	7715516.00	1390.00		-5+2	P	C	Q	F/M							
				BA	AS	15	PPM	BE	AU	<1	PPB												
3802452	0.00	0.10	2290	LAG	M	M	M	M	682015.00	7715485.00	1390.00		-5+2	P	C	Q/L	M							
				BA	AS	25	PPM	BE	AU	<1	PPB												
3802453	0.00	0.10	2290	LAG	M	M	M	M	682001.00	7715996.00	1390.00		-5+2	P	A	L	C							
				BA	AS	25	PPM	BE	AU	<1	PPB												
3802454	0.00	0 10	2290	LAG	M	M	M	M	682002.00	7716503.00	1390.00		-5+2	P	A	L	C							
				BA	AS	35	PPM	BE	AU	<1	PPB												
3802455	0.00	0 10	2290	LAG	M	M	M	M	682500.00	7716498.00	1390.00		-5+2	R	P	Q	F							
				BA	AS	20	PPM	BE	AU	<1	PPB												
3802456	0.00	0.10	2290	LAG	M	M	M	M	682528.00	7716011.00	1390.00		-5+2	P	R	Q/L	F							
				BA	AS	25	PPM	BE	AU	<1	PPB												
3802457	0.00	0.10	2290	LAG	M	M	M	M	682504.00	7715508.00	1390.00		-5+2	P (Mulga Baton)	C	Q	F							
				BA	AS	15	PPM	BE	AU	<1	PPB												
3802458	0.00	0 10	2290	LAG	M	M	M	M	687298.00	7717737.00	1390.00		-5+2	R	A	L	C							
				BA	AS	35	PPM	BE	AU	<1	PPB												
3802459	0.00	0 10	2290	LAG	M	M	M	M	687336.00	7717163.00	1390.00		-5+2	R	C	L	M							
				BA	AS	20	PPM	BE	AU	<1	PPB												
3802460	0.00	0 10	2290	LAG	M	M	M	M	687303.00	7716704.00	1390.00		-5+2	P	C	L	M							
				BA	AS	30	PPM	BE	AU	<1	PPB												
3802461	0.00	0.10	2290	LAG	M	M	M	M	687792.00	7716700.00	1390.00		-5+2	R	R	Q	F							
				BA	AS	15	PPM	BE	AU	1	PPB												
3802462	0.00	0.10	2290	LAG	M	M	M	M	687780.00	7717212.00	1390.00		-5+2	P	A	L	M							
				BA	AS	25	PPM	BE	AU	<1	PPB												
3802465	0.00	0.10	2290	LAG	M	M	M	M	688299.00	7717208.00	1390.00		-5+2	P	A	L	C							
				BA	AS	25	PPM	BE	AU	<1	PPB												
3802466	0.00	0.10	2290	LAG	M	M	M	M	688293.00	7716711.00	1390.00		-5+2	P	P	Q/L	F							
				BA	AS	20	PPM	BE	AU	<1	PPB												
3802464	0.00	0 10	2290	LAG	M	M	M	M	686901.00	7718791.00	1390.00		-5+2	P	C	L	M/F							
				BA	AS	25	PPM	BE	AU	<1	PPB												
3802465	0.00	0.10	2290	LAG	M	M	M	M	686881.00	7718330.00	1390.00		-5+2	I	P	C	F							
				BA	AS	25	PPM	BE	AU	<1	PPB												

EEL-Eastern E.L. Reconnaissance

LOCATION NUMBER	DEPTH	LENGTH	LEASE	SAMPLE TYPE	PARENT LOCATION	LOCAL EASTING	LOCAL NORTHING	UTM EASTING	UTM NORTHING	PL	TRAV	S COLLECTION METHOD	SIZE-MM	TYPE	QUAL	DESC	SIZE	RT-1	RT-2	ALTN	VEIN	LODE	SULP	SF-3
3802170	0.00	0.10	2290	LAG	M		M	M	686102.00	7718395.00	1390.00			-5+2	P	R	Q	F							
				BA	AS	25	PPM	BE	AU	<1	PPB														
3802171	0.00	0.10	2290	LAG	M		M	M	686395.00	7718815.00	1390.00			-5+2	R	C	L	F							
				BA	AS	30	PPM	BE	AU	<1	PPB														
3802474	0.00	0.10	2290	LAG	M		M	M	685911.00	7718602.00	1390.00			-5+2	R	C	L	F							
				BA	AS	20	PPM	BE	AU	<1	PPB														
3802475	0.00	0.10	2290	LAG	M		M	M	685891.00	7718302.00	1390.00			-5+2	R	C	L	F							
				BA	AS	15	PPM	BE	AU	<1	PPB														
3802476	0.00	0.10	2290	LAG	M		M	I	683881.00	7721317.00	1390.00			-5+2	R	C	Q	F							
				BA	AS	20	PPM	BE	AU	<1	PPB														
3802477	0.00	0.10	2290	LAG	M		M	M	683867.00	7721792.00	1390.00			-5+2	P	R	Q	F							
				BA	AS	25	PPM	BE	AU	<1	PPB														
3802478	0.00	0.10	2290	LAG	M		M	M	683877.00	7721307.00	1390.00			-5+2	P	R	Q	F							
				BA	AS	20	PPM	BE	AU	<1	PPB														
3802479	0.00	0.10	2290	LAG	M		M	M	683396.00	7722295.00	1390.00			-5+2	R (Ptt)	C	Q/L	M							
				BA	AS	20	PPM	BE	AU	<1	PPB														
3802480	0.00	0.10	2290	LAG	M		M	M	683302.00	7721775.00	1390.00			-5+2	R (Ptt)	R	Q	F							
				BA	AS	20	PPM	BE	AU	<1	PPB														
3802481	0.00	0.10	2290	LAG	I		M	M	683391.00	7721294.00	1390.00			-5+2	P	P	Q	F							
				BA	AS	25	PPM	BE	AU	<1	PPB														
3802482	0.00	0.10	2290	LAG	M		M	M	682888.00	7721308.00	1390.00			-5+2	R	R	Q	F							
				BA	AS	15	PPM	BE	AU	<1	PPB														
3802483	0.00	0.10	2290	LAG	M		M	M	682883.00	7721782.00	1390.00			-5+2	P	C	L	C							
				BA	AS	20	PPM	BE	AU	<1	PPB														
3802484	0.00	0.10	2290	LAG	M		M	M	682875.00	7722256.00	1390.00			-5+2	R	A	L	C							
				BA	AS	20	PPM	BE	AU	<1	PPB														
3803394	0.00	0.10	2290	LAG	M		M	M	686929.00	7714502.00	1390.00			-5+2	R	A	L/Q	F							
				BA	AS	20	PPM	BE	AU	<1	PPB														
3803395	0.00	0.10	2290	LAG	M		M	M	686912.00	7713997.00	1390.00			-5+2	P	C	L/Q	F							
				BA	AS	25	PPM	BE	AU	<1	PPB														
3803396	0.00	0.10	2290	LAG	I		M	M	686885.00	7713483.00	1390.00			-5+2	P	P	Q	F							
				BA	AS	20	PPM	BE	AU	1	PPB														
3803397	0.00	0.10	2290	LAG	M		M	M	686391.00	7713495.00	1390.00			-5+2	R	C	L	M/F							
				BA	AS	30	PPM	BE	AU	1	PPB														
3803398	0.00	0.10	2290	LAG	M		M	M	686383.00	7713498.00	1390.00			-5+2	P	C	L	1							
				BA	AS	25	PPM	BE	AU	<1	PPB														
3803399	0.00	0.10	2290	LAG	M		M	M	686394.00	7714516.00	1390.00			-5+2	P	P	Q/L	F							
				BA	AS	25	PPM	BE	AU	1	PPB														
3803400	0.00	0.10	2290	LAG	I		M	M	685900.00	7714451.00	1390.00			-5+2	P	P	Q/L	F							
				BA	AS	15	PPM	BE	AU	<1	PPB														
655001	0.00	0.10	1060	CPC	M		M	M	673616.00	7713843.00	1390.00			Qtz Sch, airphoto 050)											
Sample Nos 655001-655044 De Bay/ Hills																									
				115	AS	10	PPM	201	U	0.79	PPM	334	AU	<0.001	PPM										
655002	0.00	0.10	1060	CPC	M		M	M	675314.00	7710135.00	1390.00			Qtz Sch, (airphoto 051)											
				115	AS	5	PPM	201	U	1.05	PPM	334	AU	<0.001	PPM										
655003	0.00	0.10	1060	CPC	M		M	M	688703.00	7717003.00	1390.00			Lateritic (mafic?), (airphoto 228)											
				115	AS	10	PPM	201	U	1.32	PPM	334	AU	<0.001	PPM										
655004	0.00	0.10	1060	CPC	M		M	M	688558.00	7717005.00	1390.00			Laterite (grn stain), (airphoto 228)											
				115	AS	5	PPM	201	U	3.47	PPM	334	AU	<0.001	PPM										
655861	0.00	0.10	2290	CPC	M		M	M	682040.00	7730360.00	1390.00			Mass sucky, wnt qV											
				115	AS	10	PPM	334	AU	<0.001	PPM														
700125	0.00	0.10	2290	LAG	BHPB515		M	M	691725.01	7713617.61	1390.00	229012			P	P	F	A							
				AM	AS	6	PPM	AM	BI	0.5	PPM	AM	MO	1.0	PPM	AM	SB	0.5	PPM	AM	SN	1	PPM	AM	W	1	PPM
				BA	AG	<0.1	PPM	BA	CU	3	PPM	BA	ZN	9	PPM	BE	AU	1	PPB							
700126	0.00	0.10	2290	LAG	BHPB516		M	M	691370.84	7713264.67	1390.00	229012			R	C	C	M							
				AM	AS	2	PPM	AM	BI	<0.5	PPM	AM	MO	0.5	PPM	AM	SB	0.5	PPM	AM	SN	1	PPM	AM	W	<1	PPM
				BA	AG	<0.1	PPM	BA	CU	3	PPM	BA	ZN	8	PPM	BE	AU	1	PPB							
700127	0.00	0.10	2290	LAG	BHRB517		M	M	691016.67	7712911.74	1390.00	229012			R	P	Q	F							
				AM	AS	2	PPM	AM	BI	<0.5	PPM	AM	MO	<0.5	PPM	AM	SB	0.5	PPM	AM	SN	1	PPM	AM	W	<1	PPM
				BA	AG	<0.1	PPM	BA	CU	2	PPM	BA	ZN	8	PPM	BE	AU	1	PPB							
700128	0.00	0.10	2290	LAG	BHRB518		M	M	690662.50	7712558.80	1390.00	229012			P	P	Q	F							
				AM	AS	2	PPM	AM	BI	<0.5	PPM	AM	MO	<0.5	PPM	AM	SB	0.5	PPM	AM	SN	1	PPM	AM	W	<1	PPM
				BA	AG	<0.1	PPM	BA	CU	4	PPM	BA	ZN	12	PPM	BE	AU	2	PPB							
700129	0.00	0.10	2290	LAG	BHRB519		M	M	690308.33	7712205.67	1390.00	229012			R	C	Q	F							
				AM	AS	<2	PPM	AM	BI	<0.5	PPM	AM	MO	<0.5	PPM	AM	SB	0.5	PPM	AM	SN	1	PPM	AM	W	<1	PPM
				BA	AG	<0.1	PPM	BA	CU	1	PPM	BA	ZN	7	PPM	BE	AU	2	PPB							
700130	0.00	0.10	2290	LAG	BHPB520		M	M	689951.16	7711952.93	1390.00	229012			P	A	Q	F							
				AM	AS	<2	PPM	AM	BI	<0.5	PPM	AM	MO	<0.5	PPM	AM	SB	0.5	PPM	AM	SN	1	PPM	AM	W	<1	PPM
				BA	AG	<0.1	PPM	BA	CU	2	PPM	BA	ZN	9	PPM	BE	AU	1	PPB							
700131	0.00	0.10	2290	LAG	BHRB521		M	M	689600.00	7711500.00	1390.00	229012			P	P	C	F							

LOCATION NUMBER	DEPTH	DEPTH	LEASE	SAMP TYPE	PARENT LOCATION	LOCAL EASTING	LOCAL NORTHING	ANG EASTING	ANG NORTHING	RE TRM	S COLLECTION METHOD	SIZE-MI	TYPE	GOAL	DESC	SIZE	<-1	<1-2	PERM	VEG	LODE	SOIL	<5-3
				AM	AS	2 PPM	AM	BI	0.5 PPM	AM	MO	1.0	PPM	AM	SB	0.5 PPM	AM	SN	1	PPM	<1	1	1	PPM
				BA	AG	<0.1 PPM	BA	CU	2 PPM	BA	ZN	7	PPM	BE	AU	2 PPB								
700132	0.00	0.10	2290	LAG	BHRB522		M	M	693800.70	7707300.00	1390.00	229013			R	A	Q M						
				AM	AS	<2 PPM	AM	BI	<0.5	PPM	AM	MO	<0.5	PPM	AM	SB	0.5 PPM	AM	SN	1	PPM	AM	1	<1	PPM
				BA	AG	<0.1 PPM	BA	CU	1	PPM	BA	ZN	5	PPM	BE	AU	2 PPB							
700133	0.00	0.10	2290	LAG	BHRB523		M	M	691151.16	7707652.93	1390.00	229013			R	A	Q M						
				AM	AS	2 PPM	AM	BI	0.5 PPM	AM	MO	0.5	PPM	AM	SB	0.5 PPM	AM	SN	2	PPM	AM	W	1	PPM
				BA	AG	<0.1 PPM	BA	CU	2	PPM	BA	ZN	16	PPM	BE	AU	1 PPB							
700134	0.00	0.10	2290	LAG	BHRB524		M	M	691508.33	7708005.87	1390.00	229013			F	R	Q F						
				AM	AS	1 PPM	AM	BI	<0.5 PPM	AM	MO	0.5	PPM	AM	SB	0.5 PPM	AM	SN	1	PPM	AM	W	<1	PPM
				BA	AG	<0.1 PPM	BA	CU	3	PPM	BA	ZN	11	PPM	BE	AU	1 PPB							
700135	0.00	0.10	2290	LAG	BHRB525		M	M	692862.50	7708358.50	1390.00	229013			F	C	Q F						
				AM	AS	2 PPM	AM	BI	<0.5	PPM	AM	MO	0.5	PPM	AM	SB	<0.5 PPM	AM	SN	1	PPM	AM	W	<1	PPM
				BA	AG	<0.1 PPM	BA	CU	3	PPM	BA	ZN	13	PPM	BE	AU	3 PPB							
700136	0.00	0.10	2290	LAG	BHRB526		M	M	695216.67	7708711.74	1390.00	229013			R	A	Q F						
				AM	AS	2 PPM	AM	BI	0.5 PPM	AM	MO	0.5	PPM	AM	SB	0.5 PPM	AM	SN	1	PPM	AM	W	<1	PPM
				BA	AG	<0.1 PPM	BA	CU	3	PPM	BA	ZN	9	PPM	BE	AU	1 PPB							
700137	0.00	0.10	2290	LAG	BHRB527		M	M	695570.84	7709064.67	1390.00	229013			R	A	Q F						
				AM	AS	2 PPM	AM	BI	0.5 PPM	AM	MO	0.5	PPM	AM	SB	0.5 PPM	AM	SN	2	PPM	AM	W	<1	PPM
				BA	AG	<0.1 PPM	BA	CU	3	PPM	BA	ZN	5	PPM	BE	AU	2 PPB							
700138	0.00	0.10	2290	LAG	BHRB528		M	M	695925.01	7709417.61	1390.00	229013			T	R	F C						
				AM	AS	8 PPM	AM	BI	1.0 PPM	AM	MO	1.0	PPM	AM	SB	0.5 PPM	AM	SN	3	PPM	AM	W	1	PPM
				BA	AG	<0.1 PPM	BA	CU	14 PPM	BA	ZN	11	PPM	BE	AU	1 PPB								
700168	0.00	0.10	2290	LAG	BHRB559		M	M	689008.33	7716635.87	1390.00	229011		-1.5	R	A	Q F						
				AM	AS	2 PPM	AM	BI	0.5 PPM	AM	MO	0.5	PPM	AM	SB	0.5 PPM	AM	SN	2	PPM	AM	W	<1	PPM
				BA	AG	<0.1 PPM	BA	CU	4 PPM	BA	ZN	2	PPM	BE	AU	<1 PPB								
700169	0.00	0.10	2290	LAG	BHRB560		M	M	688654.16	7716252.93	1390.00	229011		-1.5	P	C	F C						
				AM	AS	18 PPM	AM	BI	2.5 PPM	AM	MO	2.5	PPM	AM	SB	0.5 PPM	AM	SN	5	PPM	AM	W	2	PPM
				BA	AG	<0.1 PPM	BA	CU	32 PPM	BA	ZN	14	PPM	BE	AU	1 PPB								
700170	0.00	0.10	2290	LAG	BHRB561		M	M	688360.70	7715900.00	1390.00	229011		-1.5	P	P	Q M						
				AM	AS	2 PPM	AM	BI	0.5 PPM	AM	MO	1.0	PPM	AM	SB	<0.5 PPM	AM	SN	1	PPM	AM	W	1	PPM
				BA	AG	<0.1 PPM	BA	CU	9 PPM	BA	ZN	2	PPM	BE	AU	<1 PPB								
700171	0.00	0.10	2290	LAG	BHRB562		M	M	688800.00	7715500.00	1390.00	229010		-1.5	P	P	Q F						
				AM	AS	4 PPM	AM	BI	0.5 PPM	AM	MO	1.0	PPM	AM	SB	0.5 PPM	AM	SN	2	PPM	AM	W	1	PPM
				BA	AG	0.1 PPM	BA	CU	3 PPM	BA	ZN	2	PPM	BE	AU	<1 PPB								
700172	0.00	0.10	2290	LAG	BHRB563		M	M	685184.16	7715852.93	1390.00	229011		-1.5	T	C	L C						
				AM	AS	16 PPM	AM	BI	0.5 PPM	AM	MO	2.0	PPM	AM	SB	1.0 PPM	AM	SN	3	PPM	AM	W	1	PPM
				BA	AG	0.2 PPM	BA	CU	9 PPM	BA	ZN	10	PPM	BE	AU	1 PPB								
700173	0.00	0.10	2290	LAG	BHRB564		M	M	685508.33	7720205.87	1390.00	229010		-1.5	R	C	L C						
				AM	AS	12 PPM	AM	BI	0.5 PPM	AM	MO	2.5	PPM	AM	SB	0.5 PPM	AM	SN	3	PPM	AM	W	1	PPM
				BA	AG	<0.1 PPM	BA	CU	12 PPM	BA	ZN	6	PPM	BE	AU	1 PPB								
700188	0.00	0.10	2290	LAG	BHRB578		M	M	687100.00	7710800.00	1390.00	229015		-1.5	R	A	Q F						
				AM	AS	<2 PPM	AM	BI	<0.5	PPM	AM	MO	0.5	PPM	AM	SB	<0.5 PPM	AM	SN	1	PPM	AM	W	<1	PPM
				BA	AG	<0.1 PPM	BA	CU	2	PPM	BA	ZN	10	PPM	BE	AU	1 PPB							
700189	0.00	0.10	2290	LAG	BHRB581		M	M	686675.50	7709894.43	1390.00	229015		-1.5	R	A	Q F						
				AM	AS	2 PPM	AM	BI	0.5 PPM	AM	MO	1.0	PPM	AM	SB	0.5 PPM	AM	SN	1	PPM	AM	W	1	PPM
				BA	AG	<0.1 PPM	BA	CU	2	PPM	BA	ZN	6	PPM	BE	AU	<1 PPB							
700190	0.00	0.10	2290	LAG	BHRB582		M	M	686463.71	7709441.64	1390.00	229015		-1.5	R	A	Q F						
				AM	AS	2 PPM	AM	BI	<0.5 PPM	AM	MO	0.5	PPM	AM	SB	<0.5 PPM	AM	SN	1	PPM	AM	W	<1	PPM
				BA	AG	<0.1 PPM	BA	CU	3	PPM	BA	ZN	9	PPM	BE	AU	<1 PPB							
700191	0.00	0.10	2290	LAG	BHRB583		M	M	686251.60	7708988.86	1390.00	229015		-1.5	R	A	Q F						
				AM	AS	<2 PPM	AM	BI	<0.5 PPM	AM	MO	<0.5	PPM	AM	SB	<0.5 PPM	AM	SN	1	PPM	AM	W	<1	PPM
				BA	AG	<0.1 PPM	BA	CU	3	PPM	BA	ZN	7	PPM	BE	AU	<1 PPB							
700192	0.00	0.10	2290	LAG	BHRB584		M	M	686039.57	7708536.07	1390.00	229015		-1.5	R	A	Q M						
				AM	AS	<2 PPM	AM	BI	<0.5 PPM	AM	MO	0.5	PPM	AM	SB	0.5 PPM	AM	SN	1	PPM	AM	W	<1	PPM
				BA	AG	<0.1 PPM	BA	CU	3	PPM	BA	ZN	5	PPM	BE	AU	1 PPB							
700193	0.00	0.10	2290	LAG	BHRB585		M	M	685827.43	7708083.39	1390.00	229015		-1.5	R	A	Q F						
				AM	AS	<2 PPM	AM	BI	<0.5 PPM	AM	MO	<0.5	PPM	AM	SB	<0.5 PPM	AM	SN	1	PPM	AM	W	<1	PPM
				BA	AG	<0.1 PPM	BA	CU	3	PPM	BA	ZN	4	PPM	BE	AU	1 PPB							
700194	0.00	0.10	2290	LAG	BHRB586		M	M	685615.30	7707630.50	1390.00	229015		-1.5	R	C	Q F						
				AM	AS	<2 PPM	AM	BI	<0.5 PPM	AM	MO	<0.5	PPM	AM	SB	<0.5 PPM	AM	SN	1	PPM	AM	W	<1	PPM
				BA	AG	<0.1 PPM	BA	CU	3	PPM	BA	ZN	4	PPM	BE	AU	<1 PPB							
700195	0.00	0.10	2290	LAG	BHPB587		M	M	685103.20	7707177.72	1390.00	229015		-1.5	R	A	Q F						
				AM	AS	4 PPM	AM	BI	1.0 PPM	AM	MO	1.0	PPM	AM	SB	0.5 PPM	AM	SN	3	PPM	AM	W	1	PPM
				BA	AG	0.1 PPM	BA	CU	5 PPM	BA	ZN	4	PPM	BE	AU	<1 PPB								
700196	0.00	0.10	2290	LAG	BHPB588		M	M	685191.10	7706724.94	1390.00	229015		-1.5	R	C	Q F						
				AM	AS	2 PPM	AM	BI	<0.5 PPM	AM	MO	1.0	PPM	AM	SB	<0.5 PPM	AM	SN	1	PPM	AM	W	<1	PPM
				BA	AG	0.1 PPM	BA	CU	5 PPM	BA	ZN	3	PPM	BE	AU	<1 PPB								
700197	0.00	0.10	2290	LAG	BHPB589		M	M	684979.00	7706272.15	1390.00	229015		-1.5	P	A	Q M						
				AM	AS	2 PPM	AM	BI	<0.5 PPM	AM	MO	0.5	PPM	AM	SB	<0.5 PPM	AM	SN	1	PPM	AM	W	<1	PPM
				BA	AG	<0.1 PPM	BA	CU	2 PPM	BA	ZN	1	PPM	BE	AU	<1 PPB								
700198	0.00	0.10	2290	LAG	BHRB590		M	M	684766.90	7705819.37	1390.00	229015		-1.5	P	A	Q F						
				AM	AS	<2 PPM	AM	BI	<0.5 PPM	AM	MO	0.5	PPM	AM	SB	<0.5 PPM	AM	SN	1	PPM	AM	W	<1	PPM
				BA	AG	0.1 PPM	BA	CU	2 PPM	BA	ZN	1	PPM	BE	AU	<1 PPB								
700199	0.00	0.10	2290	LAG	BHPB591		M	M	684551.60	7705366.58	1390.00	229015		-1.5	P	A	Q M						
				AM	AS	<2 PPM	AM	BI	<0.5 PPM	AM	MO	0.5	PPM	AM	SB	<0.5 PPM	AM	SN	1	PPM	AM	W	<1	PPM

LOCATION NUMBER	DEPTH	DEPTH	LEASE	SAMP TYPE	PARENT LOCATION	LOCAL EASTING	LOCAL NORTHING	ANG EASTING	ANG NORTHING	EL TRAV	S COLLECTION METHOD	SIZE-FR	TYPE	QUAL	DESC	SIZE	FI-1	FI-2	PLAN	PLN	LOI%	SOLE	SE-3
				BA	AG	<0.1 PPM BA		CU <1 PPM BA		ZN	1	BEM BE	AU	1	PPB								
703203	0.00	0.10	2290	LAG	BHRB592	N	M	684342.70	7701313.80	1390.00	229015	-1.5	R	A	Q M								
				AM	AS	<2 PPM AM		BI <0.5	PPM AM	MO	0.5	PPM AM	SB	<0.5	PPM AM	SN	1	PPM AM	W	<1	PPM		
				BA	AG	<0.1 PPM BA		CU 1	PPM BA	ZN	1	PPM BE	AU	1	PPB								
704204	0.00	0.10	2290	LAG	BHRB593	N	M	687591.10	7701621.94	1390.00	229016	-1.5	R	C	Q F								
				AM	AS	<2 PPM AM		BI <0.5	PPM AM	MO	0.5	PPM AM	SB	<0.5	PPM AM	SN	1	PPM AM	W	<1	PPM		
				BA	AG	<0.1 PPM BA		CU 2	PPM BA	ZN	2	PPM BE	AU	1	PPB								
704205	0.00	0.10	2290	LAG	BHRB595	N	M	687803.20	7705077.72	1390.00	229016	-1.5	R	P	Q F								
				AM	AS	<2 PPM AM		BI <0.5	PPM AM	MO	0.5	PPM AM	SB	<0.5	PPM AM	SN	1	PPM AM	W	<1	PPM		
				BA	AG	<0.1 PPM BA		CU 2	PPM BA	ZN	1	PPM BE	AU	1	PPB								
704206	0.00	0.10	2290	LAG	BHRB596	N	M	688015.30	7705530.50	1390.00	229016	-1.5	R	A	Q F								
				AM	AS	2 PPM AM		BI 1.0	PPM AM	MO	1.0	PPM AM	SB	0.5	PPM AM	SN	1	PPM AM	W	1	PPM		
				BA	AG	<0.1 PPM BA		CU 4	PPM BA	ZN	2	PPM BE	AU	1	PPB								
704207	0.00	0.10	2290	LAG	BHRB597	N	M	688227.40	7705983.29	1390.00	229016	-1.5	R	A	Q F								
				AM	AS	2 PPM AM		BI <0.5	PPM AM	MO	0.5	PPM AM	SB	<0.5	PPM AM	SN	1	PPM AM	W	<1	PPM		
				BA	AG	<0.1 PPM BA		CU 2	PPM BA	ZN	4	PPM BE	AU	1	PPB								
704208	0.00	0.10	2290	LAG	BHRB598	N	M	688439.50	7706430.07	1390.00	229016	-1.5	R	A	Q F								
				AM	AS	2 PPM AM		BI 0.5	PPM AM	MO	0.5	PPM AM	SB	0.5	PPM AM	SN	1	PPM AM	W	1	PPM		
				BA	AG	<0.1 PPM BA		CU 4	PPM BA	ZN	6	PPM BE	AU	1	PPB								
704209	0.00	0.10	2290	LAG	BHRB599	N	M	688651.60	7706888.86	1390.00	229016	-1.5	R	A	Q F								
				AM	AS	2 PPM AM		BI 0.5	PPM AM	MO	0.5	PPM AM	SB	<0.5	PPM AM	SN	1	PPM AM	W	1	PPM		
				BA	AG	<0.1 PPM BA		CU 6	PPM BA	ZN	3	PPM BE	AU	<1	PPB								
704210	0.00	0.10	2290	LAG	BHRB600	N	M	688863.70	7707341.64	1390.00	229016	-1.5	R	A	Q M								
				AM	AS	4 PPM AM		BI 0.5	PPM AM	MO	1.0	PPM AM	SB	0.5	PPM AM	SN	2	PPM AM	W	1	PPM		
				BA	AG	0.2 PPM BA		CU 7	PPM BA	ZN	3	PPM BE	AU	<1	PPB								
704211	0.00	0.10	2290	LAG	BHRB601	N	M	689075.80	7707794.43	1390.00	229016	-1.5	R	A	Q F								
				AM	AS	2 PPM AM		BI 0.5	PPM AM	MO	0.5	PPM AM	SB	<0.5	PPM AM	SN	2	PPM AM	W	1	PPM		
				BA	AG	0.1 PPM BA		CU 4	PPM BA	ZN	5	PPM BE	AU	<1	PPB								
704212	0.00	0.10	2290	LAG	BHRB602	N	M	689287.90	7708247.21	1390.00	229016	-1.5	R	C	Q M								
				AM	AS	4 PPM AM		BI 0.5	PPM AM	MO	1.0	PPM AM	SB	0.5	PPM AM	SN	3	PPM AM	W	1	PPM		
				BA	AG	0.2 PPM BA		CU 7	PPM BA	ZN	5	PPM BE	AU	<1	PPB								
704213	0.00	0.10	2290	LAG	BHRB603	N	M	689500.00	7708760.00	1390.00	229016	-1.5	R	C	Q M								
				AM	AS	<2 PPM AM		BI <0.5	PPM AM	MO	0.5	PPM AM	SB	<0.5	PPM AM	SN	1	PPM AM	W	<1	PPM		
				BA	AG	<0.1 PPM BA		CU 2	PPM BA	ZN	1	PPM BE	AU	<1	PPB								
704214	0.00	0.10	2290	LAG	BHRB604	N	M	688600.00	7709700.00	1390.00	229014	-1.5	R	A	Q F								
				AM	AS	<2 PPM AM		BI <0.5	PPM AM	MO	0.5	PPM AM	SB	<0.5	PPM AM	SN	1	PPM AM	W	<1	PPM		
				BA	AG	<0.1 PPM BA		CU 2	PPM BA	ZN	6	PPM BE	AU	2	PPB								
704215	0.00	0.10	2290	LAG	BHRB605	N	M	688358.50	7709247.21	1390.00	229014	-1.5	R	A	Q F								
				AM	AS	<2 PPM AM		BI <0.5	PPM AM	MO	0.5	PPM AM	SB	<0.5	PPM AM	SN	1	PPM AM	W	<1	PPM		
				BA	AG	<0.1 PPM BA		CU 2	PPM BA	ZN	7	PPM BE	AU	<1	PPB								
704216	0.00	0.10	2290	LAG	BHRB606	N	M	688163.70	7708341.64	1390.00	229014	-1.5	R	C	Q F								
				AM	AS	<2 PPM AM		BI <0.5	PPM AM	MO	0.5	PPM AM	SB	<0.5	PPM AM	SN	1	PPM AM	W	<1	PPM		
				BA	AG	<0.1 PPM BA		CU 1	PPM BA	ZN	<1	PPM BE	AU	<1	PPB								
704217	0.00	0.10	2290	LAG	BHRB607	N	M	682951.60	7707858.86	1390.00	229014	-1.5	R	C	Q F								
				AM	AS	<2 PPM AM		BI <0.5	PPM AM	MO	0.5	PPM AM	SB	<0.5	PPM AM	SN	1	PPM AM	W	<1	PPM		
				BA	AG	<0.1 PPM BA		CU 3	PPM BA	ZN	2	PPM BE	AU	<1	PPB								
704218	0.00	0.10	2290	LAG	BHRB608	N	M	682739.50	7707456.07	1390.00	229014	-1.5	R	C	Q M								
				AM	AS	<2 PPM AM		BI <0.5	PPM AM	MO	0.5	PPM AM	SB	<0.5	PPM AM	SN	1	PPM AM	W	<1	PPM		
				BA	AG	0.1 PPM BA		CU <1	PPM BA	ZN	<1	PPM BE	AU	<1	PPB								
704219	0.00	0.10	2290	LAG	BHRB609	N	M	682527.40	7706983.29	1390.00	229014	-1.5	R	C	Q F								
				AM	AS	2 PPM AM		BI <0.5	PPM AM	MO	0.5	PPM AM	SB	<0.5	PPM AM	SN	1	PPM AM	W	<1	PPM		
				BA	AG	<0.1 PPM BA		CU 2	PPM BA	ZN	3	PPM BE	AU	<1	PPB								
704220	0.00	0.10	2290	LAG	BHRB610	N	M	682315.30	7706530.50	1390.00	229014	-1.5	R	A	Q M								
				AM	AS	2 PPM AM		BI <0.5	PPM AM	MO	0.5	PPM AM	SB	<0.5	PPM AM	SN	2	PPM AM	W	<1	PPM		
				BA	AG	<0.1 PPM BA		CU 2	PPM BA	ZN	1	PPM BE	AU	<1	PPB								
704221	0.00	0.10	2290	LAG	BHRB611	N	M	682103.20	7706077.72	1390.00	229014	-1.5	R	A	Q F								
				AM	AS	2 PPM AM		BI <0.5	PPM AM	MO	0.5	PPM AM	SB	<0.5	PPM AM	SN	1	PPM AM	W	<1	PPM		
				BA	AG	0.1 PPM BA		CU 3	PPM BA	ZN	1	PPM BE	AU	<1	PPB								
704222	0.00	0.10	2290	LAG	BHRB612	N	M	681891.10	7705624.94	1390.00	229014	-1.5	R	A	Q F								
				AM	AS	2 PPM AM		BI <0.5	PPM AM	MO	0.5	PPM AM	SB	<0.5	PPM AM	SN	1	PPM AM	W	<1	PPM		
				BA	AG	<0.1 PPM BA		CU 3	PPM BA	ZN	14	PPM BE	AU	<1	PPB								
704223	0.00	0.10	2290	LAG	BHRB613	N	M	681679.00	7705172.15	1390.00	229014	-1.5	R	A	Q F								
				AM	AS	2 PPM AM		BI <0.5	PPM AM	MO	0.5	PPM AM	SB	<0.5	PPM AM	SN	1	PPM AM	W	<1	PPM		
				BA	AG	<0.1 PPM BA		CU 4	PPM BA	ZN	5	PPM BE	AU	<1	PPB								
701689	0.00	0.10	2290	LAG	BHV1294	N	M	695700.00	7710477.00	1390.00			T	C	Q F								
				AM	AS	10 PPM AM		MO 2.0	PPM AM	SB	0.6	PPM AM	SN	4	PPM AM	W	1	PPM BA	AG	<0.1	PPM		
				BA	CU	14 PPM BA		ZN 9	PPM BE	AU	<1	PPB											
701690	0.00	0.10	2290	LAG	BHV1295	N	M	696051.00	7710900.00	1390.00			T	C	Q F								
				AM	AS	11 PPM AM		MO 2.5	PPM AM	SB	0.8	PPM AM	SN	1	PPM AM	W	2	PPM BA	AG	<0.1	PPM		
				BA	CU	15 PPM BA		ZN 12	PPM BE	AU	<1	PPB											
701719	0.00	0.10	2290	LAG	BHV1319	N	M	696325.00	7711667.00	1390.00			T	P	Q F								
				AM	AS	2 PPM AM		MO 1.0	PPM AM	SB	0.6	PPM AM	SN	1	PPM AM		1	PPM BA	AG	<0.1	PPM		
				BA	CU	1 PPM BA		ZN 12	PPM BE	AU	<1	PPB											

EEL-Eastern E.L Reconnaissance

LOCATION NUMBER	DEPTH	DEPTH	LEASE	SAMP TYPE	PARENT LOCATION	LOCAL EASTING	LOCAL NORTHING	AMG EASTING	AMG NORTHING	RL	TRAV	S COLLECTION S METHOD	SIZE-MM	TYPE	QUAL	DESC	SIZE	RT-1	RT-2	ALTN	VEIN	LOBE	SULF	SP-3
701710	1.50	1.60	2290	DSL	BHV1320	M	M	694986 00	7711275 00	1390 00														
													Qtzite chips											
				AM	AS	8	PPM AM	MO	1.5	PPM AM		SB	0.4	PPM AM	SN	3	PPM AM	W	1	PPM BA	AG	<0 1	PPM	
				BA	CU	16	PPM BA	ZN	15	PPM BE		AU	<1	PPB										
701729	0 50	2.00	2290	DSL	BHV1343	M	M	692827.00	7713507.00	1390.00														
													Stoneline layer.											
				AM	AS	16	PPM AM	MO	2 5	PPM AM		SB	0.6	PPM AM	SN	3	PPM AM	W	1	PPM BA	AG	0 1	PPM	
				BA	CU	6	PPM BA	ZN	3	PPM BE		AU	1	PPB										
714848	2 00	2.50	2290	DSL	BHV1471	M	M	682139 00	7728628 00	1390.00														
													Stoneline											
				AM	AS	20	PPM AM	MO	3 0	PPM AM		SB	1 1	PPM AM	SN	7	PPM AM	W	3	PPM BA	AG	0 1	PPM	
				BA	CU	13	PPM BA	ZN	6	PPM BE		AU	<1	PPB										
760852	0 00	0.10	7121	CPC	M	M	M	686654 00	7712525 00	1390 00														
													Mn/Fe O2 (lat - C.O 7)											
				205	AS	7	PPM 205	AU	<0 001	PPM														

EEL-Eastern E.L. Reconnaissance-BHPB515

TYPE RAB LOCAL EAST : M E AMG EAST : 691715.01 E RL 1390.00 DATE START : M DATE PCORE : M DEPTH PCORE : M TOP AZI : 0.00
NORTH : M N NORTH : 7713617.61 N COMP : 09/19/94 CORE : M DEPTH TOTAL 18.00 TOP DEC : -90.00

SAMPLE CODE	DEPTH FROM	DEPTH TO	LEN	VIS AU	LOCAL EASTING	LOCAL NORTHING	RL	SAMP TYPE	COMMENTS				
	0.00	3.00	3.00		M	M	1390.0	RAB					
549443	3.00	6.00	3.00		M	M	1387.0	RAB					
									115 AS <5	PPM	334	AU <0.001	PPM
549444	6.00	9.00	3.00		M	M	1384.0	RAB	Ggu or Mgn				
									115 AS <5	PPM	334	AU <0.001	PPM
	9.00	12.00	3.00		M	M	1381.0	RAB	Ggu or Mgn				
	12.00	15.00	3.00		M	M	1378.0	RAB					
549445	15.00	18.00	3.00		M	M	1375.0	RAB	E.O.H.				
									115 AS <5	PPM	334	AU <0.001	PPM

SAMPLE	DEPTH FROM	DEPTH TO	Lithologies	Weathering	Texture	Minerals	Veins	Colour	Sulphides	Structure1	Structure2	Water
	0.00	3.00	Osn100fc	whl		fesind		B8				
549443	3.00	6.00	sapGgt	whl		clfese	vqz2	GA7				
549444	6.00	9.00	sapGgt	wsl		clsef,qztrlibi	vqz5	WA4				
	9.00	12.00	sap10biGgt	wsl		clsef,qztrlibi	vqz5	WA4				
	12.00	15.00	fzqzbiGgt			fxqzbi	vqz10	WA3				
549445	15.00	18.00	fzqzbiGqt			fxqzbi	vqz15	WA1				

EEL-Eastern E.L. Reconnaissance-BHPB516

TYPE RAB LOCAL EAST : M E AMG EAST : 691370.84 E RL : 1390.00 DATE START : M DATE PCORE M DEPTH PCORE : M TOP AZI : 0.00
NORTH : M N NORTH 7712264.67 N COMP 09/18/94 CORE M DEPTH TOTAL : 15.00 TOP DEC : -90.00

SAMPLE CODE	DEPTH FROM	DEPTH TO	LEN	VIS AU	LOCAL EASTING	LOCAL NORTHING	RL	SAMP TYPE	COMMENTS				
	0.00	3.00	3.00		M	M	1390.0	RAB	Indurated.				
	3.00	6.00	3.00		M	M	1387.0	RAB	Ggu?				
549446	6.00	9.00	3.00		M	M	1384.0	RAB					
									115 AS <5	PPM	334	AU 0.001	PPM
	9.00	12.00	3.00		M	M	1381.0	RAB					
549447	12.00	15.00	3.00		M	M	1378.0	RAB	E.O.H.				
									115 AS <5	PPM	334	AU <0.001	PPM

SAMPLE	DEPTH FROM	DEPTH TO	Lithologies	Weathering	Texture	Minerals	Veins	Colour	Sulphides	Structure1	Structure2	Water
	0.00	3.00	Osn30fc	whl		feindSer		B8				
	3.00	6.00	CfcsapGgu			fewdf,bicise	vqz2	BG4				
549446	6.00	9.00	Gpg			gscf,qz	vqz2	W2				
	9.00	12.00	Ggtfol			fxbiqzfolgzc	vqz5	WG4				
549447	12.00	15.00	bGgt			fxbiqzgzc	vqz2	WG3				

EEL-Eastern E.L. Reconnaissance-BHPB517

TYPE RAB LOCAL EAST : M E AMG EAST : 691016.67 E RL : 1390.00 DATE START : M DATE PCORE : M DEPTH PCORE : M TOP AZI : 0.00
NORTH : M N NORTH : 7712911.74 N COMP : 09/18/94 CORE M DEPTH TOTAL : 15.00 TOP DEC : -90.00

SAMPLE CODE	DEPTH FROM	DEPTH TO	LEN	VIS AU	LOCAL EASTING	LOCAL NORTHING	RL	SAMP TYPE	COMMENTS				
	0.00	3.00	3.00		M	M	1390.0	RAB					
549448	3.00	6.00	3.00		M	M	1387.0	RAB					
									115 AS <5	PPM	334	AU 0.001	PPM
549449	6.00	9.00	3.00		M	M	1384.0	RAB					
									115 AS <5	PPM	334	AU <0.001	PPM
	9.00	12.00	3.00		M	M	1381.0	RAB	Wk fol				
	12.00	15.00	3.00		M	M	1378.0	RAB	E.O.H.				

SAMPLE	DEPTH FROM	DEPTH TO	Lithologies	Weathering	Texture	Minerals	Veins	Colour	Sulphides	Structure1	Structure2	Water
	0.00	3.00	Osn60Ba130qz10	wml		fer		B6				
549448	3.00	6.00	Ggu?	whl		ferse	vqz5	BR6				
549449	6.00	9.00	Ggu?	wsl	fas	clseqz	vqz5	BW4				
	9.00	12.00	Gpg	wsl	fol	clbiseqz	vqz10	BW4				
	12.00	15.00	biGgt		fol	clfzqz	vqz	WB2				

EEL-Eastern E.L. Reconnaissance-BHPB518

TYPE RAB LOCAL EAST : M E AMG EAST : 690662.50 E RL 1390.00 DATE START 1 DATE PCORE M DEPTH PCORE : M TOP AZI 0.00
NORTH : M N NORTH 7713559.80 N COMP 09/18/94 CORE M DEPTH TOTAL : 21.00 TOP DEC -90.00

FFI-Ercearn E L Rscennaaserncr-JRRP51R

SAMPLE	DEPTH FROM	DEPTH TO	LEN	VIS	LOCAL EASTING	LOCAL NORTHING	FL SAMP TYPE	COMMENTS
519150	0.00	3 00	3.03		M 1390.0 RAB			
	3 00	6 0€	3.00		M 1387.0 RAB	SGV?		
5 3451	5 00	9 00	3 00		M 1381 0 RAB			
	9 00	12 00	3 03		M 1381 0 FAB			
549455	12.JJ	15 33	3.00		M 1378.C PAB			
	15 03	18.00	3.00		M 1375.C PAB			
549452	18 00	21.03	3 00		M 1372 C PAB			
	21 00	24 03	3 00		M 1369 0 FAB	E.O.H		
549453	0 00	3 00	3.00		M 1390.0 RAB			
	3 03	6 00	3.00		M 1387.J PAB			
549457	6.00	10.00	4 00		M 1384.0 PAB			
	10.00	13.00	3 00		M 1380.0 PAB			
549458	13.00	16 30	3.00		M 1377 0 PAB	E C h.		

SAMPLE	DEPTH FPOM	DEPTH TO	Lithologies	Weathering	Texture	Minerals	Colour	Sulphides	Structure1	Structure2	Water
549456	15 00	18.00	3.00	M	M 1375.0 RAB	Gnaess.					
						115 AS <5 PPM 334 AU <0 001	PP'				
549455	9 00	12.00		tmd	qzrutndsehe	vqz5	WRB6				
	6 0€	9.00	sapTgn	ryal	mas	qzrutndsefe	vqz5	1'B4			
	12.0y	15.Jy	clMgn	xmd	mas	qzbisene	vqz15	R7			
549456	15.00	18 00	=1Mgn			qzbimu	vqz5	BG7			
						EEL-Eastern E.L Recnnnaissance-BHPB51O					
549453	0 00	3 00	Osnolt	wh1		fer		B6			
	3 03	6 00	6.00			hetq					
519151	6.00	9 00	Mgn?			clfqzla	vqz2	WBG4			
	9.00	12 00	Gqu?	wsl	mas	clbtqzfkha	vqz2	WB2			
	12.00	15 00	Gqu?	wsl	mas	clbtqzfka	vqz5	WB2			
549452	15 00	18 00	Gqu?	wsl	mas	clbtqzfka	vqz5	WB2			
	18 03	21.00	Gqu?	wsl	mas	clbtqzfka	vqz5	tB2			
549453	21 00	24.00	Gqu?	wsl	mas	slbtqzfkha	vqzl1	JB2			
						EEL-Eastern E L Recnnnaissance-BHPB51S					

TYPE	PAE	LOCAL EAST : NORTH :		M E N N	AIG EAST : 699308 33 E NORTH 7712205 87 N	PL : 1390 00					
						ITPE START : J	DATE ECORE . 1		DEPTH FCORE :	M	TOE AZI 3 00
						COMP : 09/18/94	CORE : M		DEPTH TOTAL	18.00	TOP DEC . -90.00

SAMPLE	DEPTH FROM	DEPTH TO	LEN	VIS	LOCAL EASTING	LOCAL NORTHING	FL SAMP TYPE	COMMENTS
549457	0.00	3 00	Osnocl	wh1		fer		B6
	3.00	6 00	bqtms?	wsl		fol(wk)	vqz5	N8
	6 00	10 00	Imblgdl	wsl	mas	Imp.	vqz1	N9
	10 .0	13 .'	In.1955:p	.sl	ras	Imxtcl/	vqz1	N9
547.56	13 00	16 00	Imb1Ma9Gcl	wsl	ras	Imbtcl/hb		N9

SAMPLE	DEPTH FROM	DEPTH TO	LEN	VIS	LOCAL EASTING	LOCAL NORTHING	FL SAMP TYPE	COMMENTS
549454	0.0€	3 00	3 0€		M 1393.0 PAB			
	3 00	6.00	3.00		M 1387.0 RAB			
549455	6 00	9.C0	3 03		M 1384.0 PAB			
	9.C0	12.C0	3 0€		M 1381 0 PAB			
	12.00	15 00	3.00		M 1378 3 PAB			
						115 AS <5 PPM 334 AU <0.C31	PPM	
						115 AS <5 PPM 334 AU <0 101	PP'	

TYPE	PAE	LOCAL EAST : NORTH .		M E N	AIG EAST : 699308 33 E NORTH 7712205 87 N	PL : 1390 00					
						ITPE START : J	DATE ECORE . 1		DEPTH FCORE :	M	TOE AZI 3 00
						COMP : 09/18/94	CORE : M		DEPTH TOTAL	18.00	TOP DEC . -90.00

SAMPLE	DEPTH FPOM	DEPTH TO	Lithologies	Weathering	Texture	Minerals	Colour	Sulphides	Structure1	Structure2	Water
549450	0 00	3.00	Osnolteal	wh1	pls						
	3 03	6.00	Gqu6l0a130	rh1		hetq	tzrqz	UB4			
519151	6.00	9 00	Mgn?	wh1		clfqzla	vqz2	WBG4			
	9.00	12 00	Gqu?	wsl	mas	clbtqzfkha	vqz2	WB2			
	12.00	15 00	Gqu?	wsl	mas	clbtqzfka	vqz5	WB2			
549452	15 00	18 00	Gqu?	wsl	mas	clbtqzfka	vqz5	WB2			
	18 03	21.00	Gqu?	wsl	mas	clbtqzfka	vqz5	tB2			
549453	21 00	24.00	Gqu?	wsl	mas	slbtqzfkha	vqzl1	JB2			
						EEL-Eastern E L Recnnnaissance-BHPB51S					

EEL-Eastern E L Pecornaissance-BHPB522

TYPE RAB | LOCAL EAST M E | AMG EAST 693800.00 E | PL 1390.00 | DATE START M | DATE SCORE M | DEPTH SCORE M | TOP AZI 0.00
NORTH M N | NORTH 7707300.00 N | COMP 09/18/94 | CORE M | DEPTH TOTAL 24.00 | TOP DEC -90.00

SAMPLE CODE	DEPTH FROM	DEPTH TO	LEN	VIS AU	LOCAL EASTING	LOCAL NORTHING	PL	SAMP TYPE	COMMENTS
	0.00	3.00	3.00		M	M	1390.0	RAB	
549462	3.00	6.00	3.00		M	M	1387.0	RAB	
					115 AS <5	PPM 334	AU <0.001	PPM	
	6.00	9.00	3.00		M	M	1384.0	RAB	(Poss Mgn).
549463	9.00	12.00	3.00		M	M	1381.0	RAB	
					115 AS <5	PPM 334	AU <0.001	PPM	
	12.00	15.00	3.00		M	M	1378.0	RAB	
549464	15.00	18.00	3.00		M	M	1375.0	RAB	Ose misc books in part
					115 AS <5	PPM 334	AU <0.001	PPM	
	18.00	21.00	3.00		M	M	1372.0	RAB	
549465	21.00	24.30	3.00		M	M	1369.0	RAB	E.O.H.
					115 AS <5	PPM 334	AU <0.001	PPM	

SAMPLE	DEPTH FROM	DEPTH TO	Lithologies	Weathering	Texture	Minerals	Veins	Colour	Sulphides	Structure1	Structure2	Water
	0.00	3.00	Osn80Ggu?20	wm1		fer	vqz	BW4				
549462	3.00	6.00	Ggu?60c14cc20?	wm1		fercl	vqz5	BW7				
	6.00	9.00	clseqzMsc	wmd	fol	clsef/qz	vqz5	BW7				
549463	9.00	12.00	clheMgn	wsl	fol	clfeqz		BRG7				
	12.00	15.00	clliseMgn	wsl	fol	liclseqz		WYG6				
549464	15.00	18.00	clliseMgn	wsl	fol	liclseqz	vqz15	WYG6				
	18.00	21.00	clbtMgn	wsl	fol	clseqzbt	vqz15	GB6				
549465	21.00	24.30	bltMgn	wm1	fol	btseqzl_	vqz5	GB?6				

EEL-Eastern E.L. Pecornaissance-BHPB523

TYPE : RAB | LOCAL EAST : M E | AMG EAST : 694154.16 E | PL : 1390.00 | DATE START : M | DATE SCORE : M | DEPTH SCORE M | TOP AZI : 0.00
NORTH : M N | NORTH : 7707652.93 N | COMP : 09/18/94 | CORE : M | DEPTH TOTAL : 14.00 | TOP DEC -90.00

SAMPLE CODE	DEPTH FROM	DEPTH TO	LEN	VIS AU	LOCAL EASTING	LOCAL NORTHING	PL	SAMP TYPE	COMMENTS
	0.00	3.00	3.00		M	M	1390.0	RAB	
549466	3.00	6.00	3.00		M	M	1387.0	RAB	
					115 AS <5	PPM 334	AU <0.001	PPM	
	6.00	9.00	3.00		M	M	1384.0	RAB	
549467	9.00	12.00	3.00		M	M	1381.0	RAB	
					115 AS <5	PPM 334	AU <0.001	PPM	
	12.00	14.00	2.00		M	M	1378.0	RAB	E.O.H

SAMPLE	DEPTH FROM	DEPTH TO	Lithologies	Weathering	Texture	Minerals	Veins	Colour	Sulphides	Structure1	Structure2	Water

EEL-Eastern E L. Reconnaissance-BHRB523

SAMPLE	DEPTH FROM	DEPTH TO	Lithologies	Weathering	Texture	Minerals	Veins	Colour	Sulphides	Structure1	Structure2	Water
	0.00	3.00	OsnDlt	whl	pls	Olqzgrav		RBC				
519166	3.00	6.00	sapGgu	wsl	mas	liqz		YB				
	6.00	9.00	clseGgu	wmd	fol	clqzsr	vqztr	BPGG				
519167	9.00	12.00	clseGgu	wmd	fol	clqz	vqz20	BG1				
	12.00	11.00	Ggd	wsl	mas	clqzfr	vqz2	JB2				

EEL-Eastern E L. Reconnaissance-BHRB521

TYPE : RAB | LOCAL EAST / NORTH : M E / M N | AMG EAST / NORTH : 694508.33 E / 7708005.67 N | RL 1390.00 | DATE START / COMP : N / 09/18/94 | DATE PCORE / CORE : N / N | DEPTH PCORE : N | DEPTH TOTAL : 24.00 | TOP AZI : 0.00 | TOP DEC : -90.00

SAMPLE CODE	DEPTH FROM	DEPTH TO	LEN	VIS AU	LOCAL EASTING	LOCAL NORTHING	RL	SAMP TYPE	COMMENTS
	0.00	3.00	3.00		M	M	1390.0	RAB	
519168	3.00	6.00	3.00		M	M	1387.0	RAB	
								115 AS <5 PPM 334 AU <0.001 PPM	
	6.00	9.00	3.00		M	M	1384.0	RAB	
	9.00	12.00	3.00		M	M	1381.0	RAB	
	12.00	15.00	3.00		M	M	1378.0	RAB	
549469	15.00	18.00	3.00		M	M	1375.0	RAB	
								115 AS <5 PPM 334 AU <0.001 PPM	
	18.00	21.00	3.00		M	M	1372.0	RAB	
549470	21.00	24.00	3.00		M	M	1369.0	RAB	E.O.H.
								115 AS <5 PPM 334 AU <0.001 PPM	

SAMPLE	DEPTH FROM	DEPTH TO	Lithologies	Weathering	Texture	Minerals	Veins	Colour	Sulphides	Structure1	Structure2	Water
	0.00	3.00	Osncly	whl		qzne		BW3				
549468	3.00	6.00	whlGgucly10	wsl		liqz	vqz5	BY5				
	6.00	9.00	whlGgucly10	whl		liqz	vqz10	BAY5				
	9.00	12.00	wslGgt	whl		liqz	vqz5	CR4				
	12.00	15.00	wslGgt	whl		liqzcl(?)	vqz2	BY6				
519469	15.00	18.00	sapGgt	whl		clyqzhe	vqz10	BB4				
	18.00	21.00	sapGgt	whl		clyqzhem	vqz15	YP3				
549470	21.00	24.00	sapGgt	whl		clyqzhem	vqz30	YR3				

EEL-Eastern E.L. Reconnaissance-BHRB525

TYPE RAB | LOCAL EAST / NORTH : M E / M N | AMG EAST / NORTH : 694862.50 E / 7708356.80 N | RL 1390.00 | DATE START / COMP : N / 09/18/94 | DATE PCORE / CORE : N / N | DEPTH PCORE : M | DEPTH TOTAL : 14.00 | TOP AZI : 0.00 | TOP DEC -90.00

SAMPLE CODE	DEPTH FROM	DEPTH TO	LEN	VIS AU	LOCAL EASTING	LOCAL NORTHING	RL	SAMP TYPE	COMMENTS
	0.00	4.00	4.00		M	M	1390.0	RAB	Tr qtz gravel.
549471	4.00	6.00	3.00		M	M	1387.0	RAB	
								115 AS <5 PPM 334 AU <0.001 PPM	
	6.00	9.00	3.00		M	M	1384.0	RAB	
	9.00	12.00	3.00		M	M	1381.0	RAB	
549472	12.00	14.00	2.00		M	M	1378.0	RAB	Hole blowout E.O.H
								115 AS <5 PPM 334 AU <0.001 PPM	

SAMPLE CODE	DEPTH FROM	DEPTH TO	Lithologies	Weathering	Texture	Minerals	Veins	Colour	Sulphides	Structure1	Structure2	Water
	0.00	3.00	CsnfGgu	whl		fer		BY7				
549471	3.00	6.00	sapGgu	whl	mas	heqzsr	vqz2	YR4				
	6.00	9.00	sapGgu	whl	mas	heqz	vqztr	GR2				
	9.00	12.00	sapGgu	whl	mas	heqz		YR2				
549472	12.00	14.00	biGgt	wsl	fol	heqzbi	vqz2	GM6				

EEL-Eastern E L. Reconnaissance-BHRB526

TYPE : RAB | LOCAL EAST / NORTH : ' E / M N | AMG EAST / NORTH : 695216.67 E / 7708711.74 N | RL 1390.00 | DATE START / COMP : N / 09/18/94 | DATE PCORE / CORE . M / M | DEPTH PCORE : N | DEPTH TOTAL . 19.00 | TOP AZI : 0.00 | TOP DEC : -90.00

SAMPLE CODE	DEPTH FROM	DEPTH TO	LEN	VIS AU	LOCAL EASTING	LOCAL NORTHING	RL	SAMP TYPE	COMMENTS
	0.00	4.00	4.00		M	M	1390.0	RAB	
519173	4.00	7.00	3.00		M	M	1386.0	RAB	
								115 AS <5 PPM 334 AU <0.001 PPM	
	7.00	10.00	3.00		M	M	1383.0	RAB	
519171	10.00	13.00	3.00		M	M	1380.0	RAB	
								115 AS <5 PPM 331 AU <0.001 PPM	

REPORT SAMPLES ASSAYS & DETAILED LITH FILLED ON 05/17/96 AT 15

EEL-Eastern E.L. Reconnaissance-BHRB526

SAMPLE CODE	DEPTH FROM	DEPTH TO	LEN	VIS AU	LOCAL EASTING	LOCAL NORTHING	RL	SAMP TYPE	COMMENTS
	13.00	15.00	3.00		M	M	1377.0	RAB	
519475	16.00	19.00	3.00		M	M	1374.0	RAB	E.O.H
									115 AS <5 PPM 334 AU <0.001 PPM

SAMPLE	DEPTH FROM	DEPTH TO	Lithologies	Weathering	Texture	Minerals	Veins	Colour	Sulphides	Structure1	Structure2	Water
	0.00	4.00	Qz?qMss60	whl		biqz		WR3				
549473	4.00	7.00	Mss	wmd	mas	biqzgzm	vqz5	WR3				
	7.00	10.00	clqzMss	wsl	fol	hegzse	vqz10	GB3				
549474	10.00	13.00	clqzMsc		fol	clmuqzhe	vqz5	GBR3				
	13.00	16.00	clqzMsc		fol	clmuqzne	vqz5	GBR5				
549475	16.00	19.00	clhegzMsc		fol	clmiqz	vqz5	PB5				

EEL-Eastern E.L. Reconnaissance-BHRB527

TYPE RAB LOCAL EAST M E AMG EAST 695570.84 E RL 1390.00 DATE START M DATE PCORE M DEPTH PCORE M TOP AZI 0.00
NORTH M N NORTH 7709064.67 N COMP 09/18/91 CORE M DEPTH TOTAL 21.00 TOP DEC -90.00

SAMPLE CODE	DEPTH FROM	DEPTH TO	LEN	VIS AU	LOCAL EASTING	LOCAL NORTHING	RL	SAMP TYPE	COMMENTS
	0.00	3.00	3.00		M	M	1390.0	RAB	
	3.00	6.00	3.00		M	M	1387.0	RAB	Qtz gravel mnr
549476	6.00	9.00	3.00		M	M	1384.0	RAB	
									115 AS <5 PPM 334 AU <0.001 PPM
	9.00	12.00	3.00		M	M	1381.0	RAB	
549477	12.00	15.00	3.00		M	M	1378.0	RAB	
									115 AS <5 PPM 334 AU <0.001 PPM
	15.00	18.00	3.00		M	M	1375.0	RAB	
549478	18.00	21.00	3.00		M	M	1372.0	RAB	E.O.H
									115 AS <5 PPM 334 AU <0.001 PPM

SAMPLE	DEPTH FROM	DEPTH TO	Lithologies	Weathering	Texture	Minerals	Veins	Colour	Sulphides	Structure1	Structure2	Water
	0.00	3.00	OsrClt	whl		fer		RB7				
	3.00	6.00	Ogv	whl		ferqzgravel		PB6				
549476	6.00	9.00	biqzMsc	wsl	fol	biqzli(gn?)	vqz5	BG5				
	9.00	12.00	biqzMsc	wsl	fol	biqzli(gr?)	vqz15	BG4				
549477	12.00	15.00	clqzMsc		fol	clqzli(gn?)	vqz20	BG3				
	15.00	18.00	clqzMsc		fol	clqzli(gn?)	vqz5	BG3				
549478	18.00	21.00	clqzMsc		fol	clqzli(gn?)	vqz15	BG3				

EEL-Eastern E.L. Reconnaissance-BHRB528

TYPE : RAB LOCAL EAST : E AMG EAST : 695825.01 E RL : 1390.00 DATE START : M DATE PCORE : M DEPTH PCORE : M TOP AZI : 0.00
NORTH : M N NORTH : 7709417.61 N COMP : 09/18/94 CORE : M DEPTH TOTAL : 15.00 TOP DEC : -90.00

SAMPLE CODE	DEPTH FROM	DEPTH TO	LEN	VIS AU	LOCAL EASTING	LOCAL NORTHING	RL	SAMP TYPE	COMMENTS
	0.00	3.00	3.00		M	M	1390.0	RAB	
549479	3.00	6.00	3.00		M	M	1387.0	RAB	Buck qtz vn
									115 AS <5 PPM 334 AU <0.001 PPM
	6.00	9.00	3.00		M	M	1384.0	RAB	Mnr musc books.
549480	9.00	12.00	3.00		M	M	1381.0	RAB	Mnr musc books
									115 AS <5 PPM 334 AU <0.001 PPM
	12.00	15.00	3.00		M	M	1378.0	RAB	

SAMPLE	DEPTH FROM	DEPTH TO	Lithologies	Weathering	Texture	Minerals	Veins	Colour	Sulphides	Structure1	Structure2	Water
	0.00	3.00	OsrClt	whl		fer		B6				
549479	3.00	6.00	Ost/qz	wmd			vqz10	WB2				
	6.00	9.00	Gpg?gzc		mas	qzmugzc	vqz40	W6				
549480	9.00	12.00	Gpg?gzc		mas	qzmugzc	vqz40	WY2				
	12.00	15.00	Ggu		mas	qzEumu	vqz15	z3				

EEL-Eastern E.L. Reconnaissance-BHRB559

TYPE RAB LOCAL EAST . M E AMG EAST . 689008.33 E RL : 1390.00 DATE START M DATE PCORE M DEPTH PCORE . M TOP AZI . 0.00
NORTH : M N NORTH 7716605.87 N COMP 09/21/94 CORE : M DEPTH TOTAL . 15.00 TOP DEC : -90.00

SAMPLE CODE	DEPTH FROM	DEPTH TO	LEN	VIS AU	LOCAL EASTING	LOCAL NORTHING	RL	SAMP TYPE	COMMENTS

EEL-Eastern E L Reconnaissance-BHRB559

SAMPLE CODE	DEPTH FROM	DEPTH TO	LEN	VIS AU	LOCAL EASTING	LOCAL NORTHING	PL	SAMP TYPE	COMMENTS
	0.00	3.00	3.00		M	M	1390.0	RAB	
549557	3.00	6.00	3.00		M	M	1387.0	RAB	
									115 AS <5 PPM 334 AU 0.001 PPM
549558	6.00	9.00	3.00		M	M	1384.0	RAB	
									115 AS <5 PPM 334 AU 0.001 PPM
	9.00	12.00	3.00		M	M	1381.0	RAB	
549559	12.00	15.00	3.00		M	M	1378.0	RAB	E.O.H
									115 AS <5 PPM 334 AU <0.001 PPM

SAMPLE	DEPTH FROM	DEPTH TO	Lithologies	Weathering	Texture	Minerals	Veins	Colour	Sulphides	Structure1	Structure2	Water
	0.00	3.00	Osr0clqzCg,	wnl		fer		B4				
549557	3.00	6.00	anrOsp	wsl	mas	qzlsind	vqz5	WB3				
549558	6.00	9.00	Ggu	wsl	mas	qzlsasr2	vqz5	WB3				
	9.00	12.00	Ggu	wsl	mas	qzls	vqz2	WB4				
549559	12.00	15.00	Ggtleu		mas	clqzbi	vqz5	WB3				

EEL-Eastern E L Reconnaissance-BHRB560

TYPE RAB LOCAL EAST : 4 E AMG EAST : 385154.16 E RL 1390.00 DATE START : M DATE SCORE : M DEPTH SCORE : M TOP AZI : 0.00
NORTH : M N DEPTH : 7719852.93 N COMP : 05/21/94 CORE M DEPTH TOTAL : 21.00 TOP DEC : -90.00

SAMPLE CODE	DEPTH FROM	DEPTH TO	LEN	VIS AU	LOCAL EASTING	LOCAL NORTHING	PL	SAMP TYPE	COMMENTS
	0.00	3.00	3.00		M	M	1390.0	RAB	
	3.00	6.00	3.00		M	M	1387.0	RAB	
	6.00	9.00	3.00		M	M	1384.0	RAB	
549560	9.00	12.00	3.00		M	M	1381.0	RAB	
									115 AS <5 PPM 334 AU <0.001 PPM
549561	12.00	15.00	3.00		M	M	1378.0	RAB	
									115 AS <5 PPM 334 AU <0.001 PPM
	15.00	18.00	3.00		M	M	1375.0	RAB	
549562	18.00	21.00	3.00		M	M	1372.0	RAB	E.O.H
									115 AS <5 PPM 334 AU 0.001 PPM

SAMPLE	DEPTH FROM	DEPTH TO	Lithologies	Weathering	Texture	Minerals	Veins	Colour	Sulphides	Structure1	Structure2	Water
	0.00	3.00	OsnDal	wnl		fer		RB8				
	3.00	6.00	CalCsp	wnl		ferind		WPB6				
	6.00	9.00	Osp	wnl		ferind		RB7				
549560	9.00	12.00	Gdl	wsl	mas	qzfxml(rock)	vqz2	WB4				
549561	12.00	15.00	Gdl	wsl	mas	qzfxml(cl)	vqz5	WB4				
	15.00	18.00	Gdl	wmd	mas	fer	vqz5	PB 6				
549562	18.00	21.00	sapGdl	wnl		fercly(sm)		GRB4				

EEL-Eastern E.L. Reconnaissance-BHRB561

TYPE RAB LOCAL EAST : 4 E AMG EAST : 688300.00 E RL : 1390.00 DATE START : M DATE SCORE M DEPTH SCORE M TOP AZI . 0.00
NORTH : M N DEPTH . 7715900.00 N COMP : 05/21/94 CORE . M DEPTH TOTAL 21.00 TOP DEC -90.00

SAMPLE CODE	DEPTH FROM	DEPTH TO	LEN	VIS AU	LOCAL EASTING	LOCAL NORTHING	PL	SAMP TYPE	COMMENTS
	0.00	3.00	3.00		M	M	1390.0	RAB	
549563	3.06	6.00	2.94		M	M	1386.9	RAB	
									115 AS <5 PPM 334 AU <0.001 PPM
549564	6.00	9.00	3.00		M	M	1384.0	RAB	
									115 AS <5 PPM 334 AU <0.001 PPM
	9.00	12.00	3.00		M	M	1381.0	RAB	
549565	12.00	15.00	3.00		M	M	1378.0	RAB	
									115 AS <5 PPM 334 AU <0.001 PPM
	15.00	18.00	3.00		M	M	1375.0	RAB	
549566	18.00	21.00	3.00		M	M	1372.0	RAB	E.O.H.
									115 AS <5 PPM 334 AU 0.001 PPM

SAMPLE	DEPTH FROM	DEPTH TO	Lithologies	Weathering	Texture	Minerals	Veins	Colour	Sulphides	Structure1	Structure2	Water
	0.00	3.00	OsnblcMgn	wnl		fersrqz	vqz5	BP4				
549563	3.00	6.00	OsnblcMgn	wmd		srqzfeli	vqz2	WYPB4				
549563	3.06	6.00	OsnblcMgn			srqzfeli	vqz2	WYPB4				
549564	6.00	9.00	sapMgn10			cl/fesrqz	vqz2	PB5				
549564	6.06	9.00	sapMgn10	wmd		cl/fesrqz	vqz2	PB5				
	9.00	12.00	sapMgn10	wmd		srmsqzcly	vqz5	BG3				

NIT TEL P. NIPPON I PDE-PT AMPLPS,AS AT[illegible] D-TENDEN LITH PRINTED ON 09/17/9 AT 10.1[illegible]

EEL-Eastern E L Reconnaissance-BHRB561

SAMPLE	DEPTH FROM	DEPTH TO	Lithologies	Weathering	Texture	Minerals	Veins	Colour	Sulphides	Structure1	Structure2	Water
549565	12 00	15 00	Mgn	sol	mas	bmtqyqz	qz5	GE5				
	15 00	18 00	Mgn			clqzf	vqz2	GBC				
549566	18 00	21.00	Mgn		fol	clsrqz	vqz5	GA/3				

EEL-Eastern E L Reconnaissance-BHRB562

TYPE RAB | LOCAL EAST : M E | NORTH M N | AMG EAST 681800 00 E | NORTH : 7719500 00 N | RL : 1390.00 | DATE START : M | COMP 09/21/94 | DATE SCORE : M | CORE : M | DEPTH SCORE M | DEPTH TOTAL 42.00 | TOP AZI 0 00 | TOP DEC -90 00

SAMPLE CODE	DEPTH FROM	DEPTH TO	LEN	VIS AU	LOCAL EASTING	LOCAL NORTHING	RL	SAMP TYPE	COMMENTS
	0.00	3 00	3 00		M	M	1390 0	RAB	
	3.00	6 00	3 00		M	M	1387 0	RAB	
	6.00	9 00	3.00		M	M	1381.0	RAB	
	9.00	12 00	3 00		M	M	1381.0	RAB	
	12.00	15.00	3.00		M	M	1378.0	RAB	
	15 00	18 00	3 00		M	M	1375.0	RAB	
	18 00	21 00	3 00		M	M	1372 0	RAB	
	21 00	24 00	3 00		M	M	1369 0	RAB	
	24.00	27.00	3 00		M	M	1366 0	RAB	
	27.00	30 00	3.00		M	M	1363 0	RAB	
	30.00	33 00	3.00		M	M	1360.0	RAB	
	33 00	36.00	3.00		M	M	1357.0	RAB	
549567	36 00	39 00	3 00		M	M	1354.0	RAB	115 AS <5 PPM 334 AU 0 001 PPM
549568	39 00	42.00	3 00		M	M	1351.0	RAB	E O H 115 AS <5 PPM 334 AU 0 001 PPM

SAMPLE	DEPTH FROM	DEPTH TO	Lithologies	Weathering	Texture	Minerals	Veins	Colour	Sulphides	Structure1	Structure2	Water
	0 00	3 00	OalOsn	wal		fer		BR6				
	3 00	6.00	Oal	whl		ferird		B5				
	6 00	9.00	Oal	whl		fer		B5				
	9.00	12 00	Cal	whl		fer		B5				
	12.00	15 00	Oal	whl		fer		B5				
	15 00	18 00	Cal	whl		fer		B4				
	18 00	21 00	Oal	whl		fer		B5				
	21.00	24.00	Oal	whl		fer		B5				
	24 00	27.00	Oal	wal		fer		RB5				
	27.00	30.00	Oal	whl		fer		RB4				
	30.00	33 00	Oal	whl		fer		PB?				
	33.00	36 00	Oal80Ccp	whl		fer		YRB3				
549567	36 00	39 00	Ccp	wal		Ost??inc		YRB2				
549568	39 00	42 00	Glg	wmd		qzandsrfe		YPB2				

EEL-Eastern E L. Reconnaissance-BHRB563

TYPE RAB | LOCAL EAST : M E | NORTH M N | AMG EAST . 685154.16 E | NORTH : 7719852.93 N | RL 1390 00 | DATE START : M | COMP : 09,21/94 | DATE SCORE . M | CORE M | DEPTH SCORE : M | DEPTH TOTAL : 33.00 | TOP AZI 0.00 | TOP DEC -90 00

SAMPLE CODE	DEPTH FROM	DEPTH TO	LEN	VIS AU	LOCAL EASTING	LOCAL NORTHING	RL	SAMP TYPE	COMMENTS
	0 00	3 00	3 00		M	M	1390.0	RAB	
	3 00	6 00	3 00		M	M	1387.0	RAB	
	6 00	9.00	3 00		M	M	1384.0	RAB	
	9.00	12.00	3 00		M	M	1381 0	RAB	
	12.00	15 00	3.00		M	M	1378 0	RAB	
	15.00	18.00	3.00		M	M	1375 0	RAB	
	18 00	21 00	3.00		M	M	1372 0	RAB	
	21 00	24 00	3.00		M	M	1369 0	RAB	
549569	24 00	27.00	3 00		M	M	1366.0	RAB	115 AS <5 PPM 334 AU 0.001 PPM
549570	27.00	30.00	3 00		M	M	1363 0	RAB	115 AS <5 PPM 334 AU <0.001 PPM
549571	30.00	33.00	3 00		M	M	1360 0	RAB	E O.H. 115 AS <5 PPM 331 AU 0 001 PPM

SAMPLE	DEPTH FROM	DEPTH TO	Lithologies	Weathering	Texture	Minerals	Veins	Colour	Sulphides	Structure1	Structure2	Water
	0 00	3 00	OsnOalOlt	wal		fer		B6				
	3 00	6.00	Oal	whl		ferird		B5				
	6.00	9 00	Oal	whl		fer		B5				
	9.00	12.00	Oal	whl		fer		BL				
	12 00	15 00	Oal	whl		fer		PB5				

EEL-Eastern E.L. Reconnaissance-BHPB583

SAMPLE	DEPTH FROM	DEPTH TO	Lithologies	Weathering	Texture	Minerals	Veins	Colour	Sulphides	Structure1	Structure2	Water
	15.00	18.00	Cal	fsl		fer		RB5				
	18.00	21.00	Cal	whl		fsl		RB5				
	21.00	24.00	Cal	whl		fer		RB5				
549569	24.00	27.00	Cal80Ocp	whl		fer	vqz2	WRB4				
549570	27.00	30.00	Glg	whl		liqzsl ?lfsr	vqz1	WRB3				
549571	30.00	33.00	sapGlg	wsl		qzfesr		WRB2				

EEL-Eastern E.L. Reconnaissance-BHPB582

TYPE RAB | LOCAL EAST / NORTH: M E / M N | AMG EAST / NORTH: 685508.33 E / 7720205.87 N | RL 1390.00 | DATE START / COMP: N / 09/21/94 | DATE RCORE / CORE: N / N | DEPTH RCORE: N | DEPTH TOTAL: 31.00 | TOP AZI: 0.00 | TOP DEC: -90.00

SAMPLE CODE	DEPTH FROM	DEPTH TO	LEN	VIS AU	LOCAL EASTING	LOCAL NORTHING	RL	SAMP TYPE	COMMENTS
	0.00	3.00	3.00		M	M	1390.0	RAB	
	3.00	6.00	3.00		M	M	1387.0	RAB	
	6.00	9.00	3.00		M	M	1384.0	RAB	
	9.00	13.00	4.00		M	M	1381.3	RAB	
	13.00	16.00	3.00		M	M	1377.0	RAB	
	16.00	19.00	3.00		M	M	1374.0	RAB	
549572	19.00	22.00	3.00		M	M	1371.0	RAB	115 AS <5 PPM 334 AU 0.001 PPM
549573	22.00	25.00	3.00		M	M	1368.0	RAB	115 AS <5 PPM 334 AU <0.001 PPM
	25.00	28.00	3.00		M	M	1365.0	RAB	
549574	28.00	31.00	3.00		M	M	1362.0	RAB	E.O.H 115 AS <5 PPM 334 AU <0.001 PPM

SAMPLE	DEPTH FROM	DEPTH TO	Lithologies	Weathering	Texture	Minerals	Veins	Colour	Sulphides	Structure1	Structure2	Water
	0.00	3.00	OsnOalOlt	whl	nod	ferind		B5				
	3.00	6.00	Cal	whl		ferind		B5				
	6.00	9.00	Cal	whl		ferind		B5				
	9.00	13.00	Cal	whl		ferind		B5				
	13.00	16.00	Cal	whl		ferind		PBY5				
	16.00	19.00	Cal	whl		ferind		PB15				
549572	19.00	22.00	CalCcp	whl		ferind	vqz2	YB4				
549573	22.00	25.00	Glg	wsd		fersrli	qz5	YPB3				
	25.00	28.00		wsl		liqzrli	vqz10	YY2				
549574	28.00	31.00	sapGlg			liqzcly	vqz15	Y2				

EEL-Eastern E.L. Reconnaissance-BHPB579

TYPE RAB | LOCAL EAST / NORTH: M E / M N | AMG EAST : 667100.00 E / NORTH : 7710800.00 N | RL 1390.00 | DATE START : N / COMP : 09/21/94 | DATE RCORE : M / CORE : M | DEPTH RCORE : M | DEPTH TOTAL : 18.00 | TOP AZI : 0.00 | TOP DEC : -90.00

SAMPLE CODE	DEPTH FROM	DEPTH TO	LEN	VIS AU	LOCAL EASTING	LOCAL NORTHING	RL	SAMP TYPE	COMMENTS
	0.00	3.00	3.00		M	M	1390.0	RAB	
549607	3.00	6.00	3.00		M	M	1387.0	RAB	115 AS <5 PPM 334 AU 0.001 PPM
	6.00	9.00	3.00		M	M	1384.0	RAB	
549608	9.00	12.00	3.00		M	M	1381.0	RAB	115 AS <5 PPM 334 AU <0.001 PPM
	12.00	15.00	3.00		M	M	1378.0	RAB	
549609	15.00	18.00	3.00		M	M	1375.0	RAB	E.O.H 115 AS <5 PPM 334 AU 0.001 PPM

SAMPLE	DEPTH FROM	DEPTH TO	Lithologies	Weathering	Texture	Minerals	Veins	Colour	Sulphides	Structure1	Structure2	Water
	0.00	3.00	OsnOalqzOgv	whl		fer		B5				
549607	3.00	6.00	biclGgu	wsl		biclqz	vqz10	AG1				
	6.00	9.00		wsl		biclqz	vqz5	AG4				
549608	9.00	12.00	biclGmu	wsl		bisr	vqz10	AG4				
	12.00	15.00	biclGmu	wsl		bisr	vqz15	AG4				
549609	15.00	18.00	biqzGgu			biqzmn	vqz15	WH4				

EEL-Eastern E.L. Reconnaissance-BHPB580

TYPE RAB | LOCAL EAST / NORTH: M E / M N | AMG EAST / NORTH: 686887.90 E / 7710317.21 N | RL 1390.00 | DATE START / COMP: M / 09/21/94 | DATE RCORE / CORE: M / M | DEPTH RCORE: M | DEPTH TOTAL: 21.00 | TOP AZI: 0.00 | TOP DEC: -90.00

SAMPLE CODE	DEPTH FROM	DEPTH TO	LEN	VIS AU	LOCAL EASTING	LOCAL NORTHING	RL	SAMP TYPE	COMMENTS

EEL-Eastern E L Reconnaissance BHRB581

SAMPLE CODE	DEPTH FROM	DEPTH TO	LEN	VIS AU	LOCAL EASTING	LOCAL NORTHING	RL	SAMP TYPE	COMMENTS
	0.00	3.00	3.00		M	M	1390.0	RAB	
549610	3.00	6.00	3.00		M	M	1387.0	RAB	
								115 AS <5	PPM 334 AU <0.001 PPM
549611	6.00	9.00	3.00		M	M	1384.0	RAB	granitic dyke
								115 AS <5	PPM 334 AU 0.001 PPM
	9.00	12.00	3.00		M	M	1381.0	RAB	
549612	12.00	15.00	3.00		M	M	1378.0	RAB	
								115 AS <5	PPM 334 AU 0.001 PPM
	15.00	18.00	3.00		M	M	1375.0	RAB	
549613	18.00	21.00	3.00		M	M	1372.0	RAB	E.O.H.
								115 AS <5	PPM 334 AU <0.001 PPM

SAMPLE	DEPTH FROM	DEPTH TO	Lithologies	Weathering	Texture	Minerals	Veins	Colour	Sulphides	Structure1	Structure2	Water
	0.00	3.00	OsnOslOctqzOgv	wh1		fer		B5				
549610	3.00	6.00	Msc	wh1		clqzfe	vqz1	BA4				
549611	6.00	9.00	biqzliMgn	wmd		biqzlimuslf/	vqz5	AM4				
	9.00	12.00	biqzliMgn	wmd		biqzlimuslf/	vqz5	AM4				
549612	12.00	15.00	biqzliMgn	wmd	fol	biqzlimuslf/	vqz5	AGB1				
	15.00	18.00	biqzliMgn	wmd	fol	biqzlimuslf:	vqz5	AGB4				
549615	18.00	21.00	biqzliMgn	wsl	fol	biqzlimuslfx	vqz5	GBY4				

EEL-Eastern E L Reconnaissance-BHRB581

TYPE : RAB LOCAL EAST : M E AMG EAST : 686675.80 E RL 1390.00 DATE START : M DATE PCORE : M DEPTH PCORE : M TOP AZI : 0.00
NORTH : M N NORTH : 7709594.43 N COMP : 09/21/94 CORE : M DEPTH TOTAL : 24.00 TOP DEC : -90.00

SAMPLE CODE	DEPTH FROM	DEPTH TO	LEN	VIS AU	LOCAL EASTING	LOCAL NORTHING	RL	SAMP TYPE	COMMENTS
	0.00	3.00	3.00		M	M	1390.0	RAB	
549614	3.00	6.00	3.00		M	M	1387.0	RAB	
								115 AS <5	PPM 334 AU 0.002 PPM
549615	6.00	9.00	3.00		M	M	1384.0	RAB	
								115 AS <5	PPM 334 AU 0.001 PPM
	9.00	12.00	3.00		M	M	1381.0	RAB	
549616	12.00	15.00	3.00		M	M	1378.0	RAB	
								115 AS <5	PPM 334 AU <0.001 PPM
	15.00	18.00	3.00		M	M	1375.0	RAB	
549617	18.00	21.00	3.00		M	M	1372.0	RAB	
	21.00	24.00	3.00		M	M	1369.0	RAB	E.O.H.
								115 AS <5	PPM 334 AU 0.001 PPM

SAMPLE	DEPTH FROM	DEPTH TO	Lithologies	Weathering	Texture	Minerals	Veins	Colour	Sulphides	Structure1	Structure2	Water
	0.00	3.00	OsnMsg	wh1		ferqzmu		B4				
549614	3.00	6.00	Msg stp)	wmd	mas	srqmu		WB4				
549615	6.00	9.00	Msg(stp)	wmd	mas	srqzlu	vqz2	WB13				
	9.00	12.00	?Ggu	wmd		qzfe	vqz30	BR4				
549616	12.00	15.00	?Ggucly	wmd		qzfecly	vqz30	BR4				
	15.00	18.00	?Ggucly	wmd		qzfecly	vqz10	BR4				
549617	18.00	21.00	srMsc		mas	clqzlufe	vqz10	WB13				
	21.00	24.00	srMsc		fol	cl?srlqz	vqz5	BR13				

EEL-Eastern E.L. Reconnaissance-BHRB582

TYPE RAB LOCAL EAST : M E AMG EAST : 686463.70 E RL 1390.00 DATE START : M DATE PCORE : M DEPTH PCORE : M TOP AZI 0.00
NORTH : M N NORTH : 7709141.84 N COMP : 09/21/94 CORE : M DEPTH TOTAL : 21.00 TOP DEC -90.00

SAMPLE CODE	DEPTH FROM	DEPTH TO	LEN	VIS AU	LOCAL EASTING	LOCAL NORTHING	RL	SAMP TYPE	COMMENTS
	0.00	3.00	3.00		M	M	1390.0	RAB	
549618	3.00	6.00	3.00		M	M	1387.0	RAB	
								115 AS <5	PPM 334 AU 0.001 PPM
549619	6.00	9.00	3.00		M	M	1384.0	RAB	Red rock alteration.
								115 AS <5	PPM 334 AU 0.002 PPM
	9.00	12.00	3.00		M	M	1381.0	RAB	
549620	12.00	15.00	3.00		M	M	1378.0	RAB	
								115 AS <5	PPM 334 AU 0.001 PPM
	15.00	18.00	3.00		M	M	1375.0	RAB	
549621	18.00	21.00	3.00		M	M	1372.0	RAB	E.O.H.
								115 AS <5	PPM 334 AU <0.001 PPM

EEL-Eastern E L Reconnaissance-BHRB582

SAMPLE	DEPTH FROM	DEPTH TO	Lithologies	Weathering	Texture	Minerals	Veins	Colour	Sulphides	Structure1	Structure2	Water
	0.00	3.00	Osh/Qg Ms	whl		ferlife		BY1				
549618	3.00	6.00	Msc	thl	fol	clqzfelt		BG1				
549619	6.00	9.00	Msc	wsl	fol	clqzfefx	vqz1	RBG1				
	9.00	12.00	Msc		fol	clfeqzsr	vqz5	GBW4				
549620	12.00	15.00	Msc		fol	clbiqz	qz5	GW5				
	15.00	18.00	Msc		fol	clbiqz	vqz5	G W5				
549621	18.00	21.00	Msc		fol	clbiqz	vqz5	AGW5				

EEL-Eastern E L Reconnaissance-BHRB583

TYPE : RAB | LOCAL EAST : M E | AMG EAST 686251.60 E | RL 1390.00 | DATE START M | DATE PCOPE M | DEPTH PCORE : M | TOP AZI 0.00
NORTH : M N | NORTH : 7708938.86 N | COMP : 09/21/94 | CORE M | DEPTH TOTAL : 21.00 | TOP DEC : -90.00

SAMPLE CODE	DEPTH FROM	DEPTH TO	LEN	VIS AU	LOCAL EASTING	LOCAL NORTHING	RL	SAMP TYPE	COMMENTS
	0.00	3.00	3.00		M	M	1390.0	RAB	
	3.00	6.00	3.00		M	M	1387.0	RAB	
	6.00	9.00	3.00		M	M	1384.0	RAB	
549622	9.00	12.00	3.00		M	M	1381.0	RAB	
									115 AS <5 PPM 334 AU <0.001 PPM
549623	12.00	15.00	3.00		M	M	1378.0	RAB	
									115 AS <5 PPM 334 AU <0.001 PPM
	15.00	18.00	3.00		M	M	1375.0	RAB	
549624	18.00	21.00	3.00		M	M	1372.0	RAB	
									115 AS <5 PPM 334 AU <0.001 PPM
549625	21.00	24.00	3.00		M	M	1369.0	RAB	E.O.H
									115 AS <5 PPM 334 AU <0.001 PPM

SAMPLE	DEPTH FROM	DEPTH TO	Lithologies	Weathering	Texture	Minerals	Veins	Colour	Sulphides	Structure1	Structure2	Water
	0.00	3.00	Osh	wal		fer		BY4				
	3.00	6.00	Ocl	whl		ferfelt		BYW4				
	6.00	9.00	Cst	whl		ferand		BYW4				
549622	9.00	12.00	Mmu	wmd		qz		WPB5				
549623	12.00	15.00	Mmu	wmd		qzfe		RB5				
	15.00	18.00	Mgn	wsl	fol	qzcllisrbislSl	vqz5	AWG4				
549624	18.00	21.00	Mgn		fol	qzclfslisrbisl	vqz5	AWR4				
549625	21.00	24.00	Mgr		fol	qzclfslisrb_sl	vqz15	AWP4				

EEL-Eastern E L Reconnaissance-BHRB584

TYPE : RAB | LOCAL EAST : M E | AMG EAST : 686039.50 E | RL : 1390.00 | DATE START : M | DATE PCOPE : M | DEPTH PCORE : M | TOP AZI : 0.00
NORTH : M N | NORTH : 7708536.07 N | COMP : 09/21/94 | CORE : M | DEPTH TOTAL : 21.00 | TOP DEC -90.00

SAMPLE CODE	DEPTH FROM	DEPTH TO	LEN	VIS AU	LOCAL EASTING	LOCAL NORTHING	RL	SAMP TYPE	COMMENTS
	0.00	3.00	3.00		I	I	1390.0	RAB	
549626	3.00	6.00	3.00		M	M	1387.0	RAB	
									115 AS <5 PPM 334 AU <0.001 PPM
549627	6.00	9.00	3.00		M	M	1384.0	RAB	
									115 AS <5 PPM 334 AU 0.003 PPM
	9.00	12.00	3.00		M	M	1381.0	RAB	
549628	12.00	15.00	3.00		M	M	1378.0	RAB	
									115 AS <5 PPM 334 AU 0.001 PPM
	15.00	18.00	3.00		I	I	1375.0	RAB	
549629	18.00	21.00	3.00		M	M	1372.0	RAB	(Ost?).
									115 AS <5 PPM 334 AU 0.001 PPM

SAMPLE	DEPTH FROM	DEPTH TO	Lithologies	Weathering	Texture	Minerals	Veins	Colour	Sulphides	Structure1	Structure2	Water
	0.00	3.00	Csh?Ggu	whl		fermiqz		BW3				
549626	3.00	6.00	Ggu	wsl			vqz5	W1				
549627	6.00	9.00	Mgn		fol	limiqz	vqz5	Bf4				
	9.00	12.00	Mgn		mas	clqzfs?sr	vqz5	RYW3				
549628	12.00	15.00	Mgn		mas	clqzfx?sr	vqz10	RYW3				
	15.00	18.00	Mgn		mas	biqzsrslmc	vqz10	RW4				
549629	18.00	21.00	Mgn		mas	biclqzsr	vqz10	AY4				

EEL-Eastern E L Reconnaissance-BHRB585

TYPE RAB | LOCAL EAST M E | AMG EAST 685827.10 E | RL 1390.00 | DATE START M | DATE PCOPE : M | DEPTH PCORE M | TOP AZI : 0.00
NORTH M N | NORTH 7708083.29 N | COMP 09/21/94 | CORE : M | DEPTH TOTAL 21.00 | TOP DEC -90.00

EEL-Eastern E L. Reconnaissance-BHRB585

SAMPLE CODE	DEPTH FROM	DEPTH TO	LEN	VIS AU	LOCAL EASTING	LOCAL NORTHING	RL	SAMP TYPE	COMMENTS
	0.00	3.00	3.00		M	M	1390.0	RAB	
549630	6.00	9.00	3.00		M	M	1384.0	RAB	
								115 AS <5	PPM 334 AU 0.001 PPM
	9.00	12.00	3.00		M	M	1381.0	RAB	
549631	12.00	15.00	3.00		M	M	1378.0	RAB	
								115 AS <5	PPM 334 AU 0.001 PPM
	15.00	18.00	3.00		M	M	1375.0	RAB	
549632	18.00	21.00	3.00		M	M	1372.0	RAB	E.O.H.
								115 AS <5	PPM 334 AU <0.001 PPM

SAMPLE	DEPTH FROM	DEPTH TO	Lithologies	Weathering	Texture	Minerals	Veins	Colour	Sulphides	Structure1	Structure2	Water
	0.00	3.00	GsnQst	whl		fergqzfelspr		BW2				
549629	3.00	6.00	Qst	wmd		(Qst?)	vqz5	WR2				
549630	6.00	9.00	clyGgu?	wmd		lifeqzmu	vqz2	YBW3				
	9.00	12.00	Ggu	wsl	mas	mulifeqz	vqz1	WB4				
549631	12.00	15.00	Ggt	wsl	mas	qzmuli	vqz15	B3				
	15.00	18.00	Ggt	wsl	mas	qzmuli	vqz20	B3				
549632	18.00	21.00	Ggt		mas	qzmuli	vqz20	B3				

EEL-Eastern E L. Reconnaissance-BHRB586

TYPE : RAB LOCAL EAST : M E AMG EAST : 685615.30 E RL : 1390.00 DATE START : M DATE SCORE : M DEPTH SCORE : M TOP AZI : 0.00
NORTH : M N NORTH : 7707630.50 N COMP : 09/21/94 CORE : M DEPTH TOTAL : 21.00 TOP DEC : -90.00

SAMPLE CODE	DEPTH FROM	DEPTH TO	LEN	VIS AU	LOCAL EASTING	LOCAL NORTHING	RL	SAMP TYPE	COMMENTS
	0.00	3.00	3.00		M	M	1390.0	RAB	
549633	3.00	6.00	3.00		M	M	1387.0	RAB	
								115 AS <5	PPM 334 AU <0.001 PPM
549634	6.00	9.00	3.00		M	M	1384.0	RAB	
								115 AS <5	PPM 334 AU <0.001 PPM
	9.00	12.00	3.00		M	M	1381.0	RAB	
549635	12.00	15.00	3.00		M	M	1378.0	RAB	(Silcrete??
								115 AS <5	PPM 334 AU <0.001 PPM
	15.00	18.00	3.00		M	M	1375.0	RAB	
549636	18.00	21.00	3.00		M	M	1372.0	RAB	E.O.H.
								115 AS <5	PPM 334 AU <0.001 PPM

SAMPLE	DEPTH FROM	DEPTH TO	Lithologies	Weathering	Texture	Minerals	Veins	Colour	Sulphides	Structure1	Structure2	Water
	0.00	3.00	GsnGgu	whl		fer		BW4				
549633	3.00	6.00	Ggu	whl		liserqzfe	vqz5	YBW4				
549634	6.00	9.00	Ggu	whl		misrqzfe	vqz10	YW4				
	9.00	12.00	Ggt	wmd		muliqzsr	vqz5	YW4				
549635	12.00	15.00	Mgn	wmd	sol	feqzsi		WB3				
	15.00	18.00	Ggt		mas	feliqzmu	vqz2	YB4				
549636	18.00	21.00	leuGgt		mas	lisrqzel	vqz5	WB3				

EEL-Eastern E L. Reconnaissance-BHRB587

TYPE : RAB LOCAL EAST M E AMG EAST : 685403.20 E RL : 1390.00 DATE START : M DATE SCORE M DEPTH SCORE M TOP AZI : 0.00
NORTH M N NORTH : 7707177.72 N COMP : 09/21/94 CORE M DEPTH TOTAL : 30.00 TOP DEC : -90.00

SAMPLE CODE	DEPTH FROM	DEPTH TO	LEN	VIS AU	LOCAL EASTING	LOCAL NORTHING	RL	SAMP TYPE	COMMENTS
	0.00	3.00	3.00		M	M	1390.0	RAB	
	3.00	6.00	3.00		M	M	1387.0	RAB	
	6.00	9.00	3.00		M	M	1384.0	RAB	
	9.00	12.00	3.00		M	M	1381.0	RAB	
	12.00	15.00	3.00		M	M	1378.0	RAB	
	15.00	18.00	3.00		M	M	1375.0	RAB	
549637	18.00	21.00	3.00		M	M	1372.0	RAB	
								115 AS <5	PPM 334 AU <0.001 PPM
549638	21.00	24.00	3.00		M	M	1369.0	RAB	
								115 AS <5	PPM 331 AU <0.001 PPM
	24.00	27.00	3.00		M	M	1366.0	RAB	
549639	27.00	30.00	3.00		M	M	1363.0	RAB	
								115 AS <5	PPM 331 AU <0.001 PPM

SAMPLE	DEPTH FROM	DEPTH TO	Lithologies	Weathering	Texture	Minerals	Veins	Colour	Sulphides	Structure1	Structure2	Water

EEL-Eastern E.L. Reconnaissance-BHPB588

SAMPLE	DEPTH FROM	DEPTH TO	Lithologies	Weathering	Texture	Minerals	Veins	Colour	Sulphides	Structure1	Structure2	Water
	0.00	3.00	Qsn0ltqz0gv	vhl		fer		B5				
	3.00	6.00	Olt0alqz0gv	hl		fer		B5				
	6.00	9.00	Oal	whl		fer		B5				
	9.00	12.00	Oal	vhl		fer		B5				
	12.00	15.00	Oal	hl		fer		B5				
	15.00	18.00	Calocp	whl		fer		YB5				
549637	18.00	21.00	Ocp	whl		ferli		YB5				
549638	21.00	24.00	sapGgu	wmd		ferqz		GB4				
	24.00	27.00	sprGgu	wmd		qzmili	vqz5	GB4				
549639	27.00	30.00	leuGgt	wsl		qzmisi	vqz5	GRB2				

EEL-Eastern E.L. Reconnaissance-BHPB588

TYPE : R/B LOCAL EAST : M E AMG EAST : 685191.13 E RL 1390.00 DATE START : M DATE SCOPE : M DEPTH SCOPE : M TOP AZI : 0.00
NORTH : M N NORTH . 7706721.91 N COMP 09/21/96 CORE . M DEPTH TOTAL : 51.00 TOP DEC . -90.00

SAMPLE CODE	DEPTH FROM	DEPTH TO	LEN	VIS AU	LOCAL EASTING	LOCAL NORTHING	RL	SAMP TYPE	COMMENTS
	0.00	3.00	3.00		M	M	1390.0	RAB	
	3.00	6.00	3.00		M	M	1387.0	RAB	
	6.00	9.00	3.00		M	M	1384.0	RAB	
	9.00	12.00	3.00		M	M	1381.0	RAB	
	12.00	15.00	3.00		M	M	1378.0	RAB	Arn stp.
	15.00	18.00	3.00		M	M	1375.0	RAB	Arn, stp
	18.00	21.00	3.00		M	M	1372.0	RAB	Arn stp.
	21.00	24.00	3.00		M	M	1369.0	RAB	Arn stp.
	24.00	27.00	3.00		M	M	1366.0	RAB	Arn stp.
	27.00	30.00	3.00		M	M	1363.0	RAB	Arn stp.
	30.00	33.00	3.00		M	M	1360.0	RAB	Arn stp.
	33.00	36.00	3.00		M	M	1357.0	RAB	Arn, damp
	36.00	39.00	3.00		M	M	1354.0	RAB	Arn, damp
549640	39.00	42.00	3.00		M	M	1351.0	RAB	
								115 AS <5	PPM 334 AU <0.001 PPM
	45.00	48.00	3.00		M	M	1345.0		
549641	45.00	48.00	3.00		M	M	1345.0	RAB	
								115 AS <5	PPM 334 AU <0.001 PPM
549642	48.00	51.00	3.00		M	M	1342.0	RAB	E.O.H.
								115 AS <5	PPM 334 AU <0.001 PPM

SAMPLE	DEPTH FROM	DEPTH TO	Lithologies	Weathering	Texture	Minerals	Veins	Colour	Sulphides	Structure1	Structure2	Water
	0.00	3.00	Qsn0lt	vhl		fer		BP7				
	3.00	6.00	Oalqz0g.6l	whl		fer		BP7				
	6.00	9.00	Oalqz0gv60	vhl		fer		B5				
	9.00	12.00	Calcly	wml		ferqly		B5				
	12.00	15.00	Cal	wml		ferind		B5				
	15.00	18.00	Oal	wml		ferind		B5				
	18.00	21.00	Oal	wml		ferind		B5				
	21.00	24.00	Oal	wml		ferind		B5				
	24.00	27.00	Oal	whl		ferind		B5				
	27.00	30.00	Oal	whl		ferind		B4				
	30.00	33.00	Oal	whl		ferind		B4				
	33.00	36.00	Oal	vhl		ferind		B4				
	36.00	39.00	Oal	vhl		ferind		B3				
549640	39.00	42.00	Oalplcglg	vmd		qzcly(fe)	vqz1	YB2				
549640	42.00	45.00	blcGlg	vsl		qzcl,	vqz2	W2				
	45.00	48.00	blcGlg			qzcl,	.qz5	GW2				
549642	48.00	51.00	blcGlg			qzcly	vqz2	GW2				

EEL-Eastern E.L. Reconnaissance-BHPB589

TYPE : RAB LOCAL EAST : M E AMG EAST 684979.00 E RL 1390.00 DATE START : M DATE SCOPE : M DEPTH SCOPE . M TOP AZI : 0.00
NORTH : M N NORTH 7706272.15 N COMP 09/21/96 CORE : M DEPTH TOTAL : 39.00 TOP DEC : -90.00

SAMPLE CODE	DEPTH FROM	DEPTH TO	LEN	VIS AU	LOCAL EASTING	LOCAL NORTHING	RL	SAMP TYPE	COMMENTS
	0.00	3.00	3.00		M	M	1390.0	RAB	
	3.00	6.00	3.00		M	M	1387.0	RAB	
	6.00	9.00	3.00		M	M	1384.0	RAB	
	9.00	12.00	3.00		M	M	1381.0	RAB	
	12.00	15.00	3.00		M	M	1378.0	RAB	
	15.00	18.00	3.00		M	M	1375.0	RAB	
	18.00	21.00	3.00		M	M	1372.0	RAB	
	21.00	24.00	3.00		M	M	1369.0	RAB	

DTE DEPTH DEFINED REPORT SAMPLES,ASSAYS & EXTENDED LITH PRINTED ON 09/1 /94 AT 15 47

EEL-Eastern E L Reconnaissance-EHRB590

SAMPLE CODE	DEPTH FROM	DEPTH TO	LEN	VIS AU	LOCAL EASTING	LOCAL NORTHING	RL	SAMP TYPE	COMMENTS
	24.00	27.00	3.00		M	M	1366.0	RAB	
	27.00	30.00	3.00		M	M	1363.0	RAB	
549643	30.00	33.00	3.00		M	M	1360.0	RAB	
								115 AS <5	PPM 331 AU 0.001 PPM
549644	33.00	36.00	3.00		M	M	1357.0	RAB	
								115 AS <5	PPM 334 AU <0.001 PPM
549645	36.00	39.00	3.00		M	M	1354.0	RAB	E.O.H
								115 AS <5	PPM 334 AU 0.001 PPM

SAMPLE	DEPTH FROM	DEPTH TO	Lithologies	Weathering	Texture	Minerals	Veins	Colour	Sulphides	Structure1	Structure2	Water
	0.00	3.00	OsrOltq.Ogv	whl		fer		BP6				
	3.00	6.00	OalOg.Olt	whl		fer		LG				
	6.00	9.00	OalqzOgv	whl		fer		B5				
	9.00	12.00	Oalcly(10)	whl		ferind		B5				
	12.00	15.00	OalOlt	whl	nod	fer		B5				
	15.00	18.00	OalOlt	whl	nod	fer		B5				
	18.00	21.00	stparnOal	whl		ferindarn		B5				
	21.00	24.00	stparnOal	whl		ferindarn		B5				
	24.00	27.00	Olt	whl	nod	ferindarn		B5				
	27.00	30.00	Olt	whl	nod	ferindarn		WB4				
549643	30.00	33.00	Ggu	wsl		liqzmu		WB3				
549644	33.00	36.00	Ggu	wsl		liqzmu	vqz5	WB3				
549645	36.00	39.00	Ggu	wsl		liqzmu	vqz10	WYB4				

EEL-Eastern E L Reconnaissance-EHRB590

TYPE : RAB LOCAL EAST : M E AMG EAST : 684766.90 E RL 1390.00 DATE START : M DATE PCORE : M DEPTH PCORE : M TOP AZI : 0.00
NORTH : M N NORTH : 7705819.37 N COMP 09/21/94 CORE : M DEPTH TOTAL 24.00 TOP DEC : -90.00

SAMPLE CODE	DEPTH FROM	DEPTH TO	LEN	VIS AU	LOCAL EASTING	LOCAL NORTHING	RL	SAMP TYPE	COMMENTS
	0.00	3.00	3.00		M	M	1390.0	RAB	
	3.00	6.00	3.00		M	M	1387.0	RAB	
	6.00	9.00	3.00		M	M	1384.0	RAB	
	9.00	12.00	3.00		M	M	1381.0	RAB	
549646	12.00	15.00	3.00		M	M	1378.0	RAB	
								115 AS <5	PPM 334 AU 0.002 PPM
549647	15.00	18.00	3.00		M	M	1375.0	RAB	
								115 AS <5	PPM 334 AU <0.001 PPM
	18.00	21.00	3.00		M	M	1372.0	RAB	
549648	21.00	24.00	3.00		M	M	1369.0	RAB	E.O.H
								115 AS <5	PPM 334 AU <0.001 PPM

SAMPLE	DEPTH FROM	DEPTH TO	Lithologies	Weathering	Texture	Minerals	Veins	Colour	Sulphides	Structure1	Structure2	Water
	0.00	3.00	OsnOlt	whl		fer		BP7				
	3.00	6.00	stparnOal	whl		ferind		B6				
	6.00	9.00	stparnOal(cly5)	whl		fercly		B5				
	9.00	12.00	stparnOal cly5)	whl		fercl,		B5				
549646	12.00	15.00	capOalgzc	whl		ferindcl,	vqz20	WB4				
549647	15.00	18.00	capOalgzc	wsd		ferindcl,	vqz10	WB4				
	18.00	21.00	sltGgu			lxfeqz	vqz5	WB4				
549648	21.00	24.00	sltGgt	wsl		liqzmusr	vqz2	WYB4				

EEL-Eastern E L. Reconnaissance-BHRB591

TYPE RAB LOCAL EAST : M E AMG EAST : 684551.80 E RL . 1390.00 DATE START : M DATE PCORE : M DEPTH PCORE : M TOP AZI : 0.00
NORTH : M N NORTH : 7705366.58 N COMP : 09/21/94 CORE . M DEPTH TOTAL : 30.00 TOP DEC : -90.00

SAMPLE CODE	DEPTH FROM	DEPTH TO	LEN	VIS AU	LOCAL EASTING	LOCAL NORTHING	RL	SAMP TYPE	COMMENTS
	0.00	3.00	3.00		M	M	1390.0	RAB	
	3.00	6.00	3.00		M	M	1387.0	RAB	
	6.00	9.00	3.00		M	M	1384.0	RAB	
	9.00	12.00	3.00		M	M	1381.0	RAB	
	12.00	15.00	3.00		M	M	1378.0	RAB	
	15.00	18.00	3.00		M	M	1375.0	RAB	Tr qtz gravel
549649	18.00	21.00	3.00		M	M	1372.0	RAB	
								115 AS <5	PPM 334 AU <0.001 PPM
549650	21.00	24.00	3.00		M	M	1369.0	RAB	
								115 AS <5	PPM 331 AU <0.001 PPM

EEL-Eastern E L Reconnaissance-BHRB591

SAMPLE CODE	DEPTH FROM	DEPTH TO	LEN	VIS AU	LOCAL EASTING	LOCAL NORTHING	RL	SAMP TYPE	COMMENTS
	24.00	27.00	3.00		M	M	1363.0	RAB	
549651	27.00	30.00	3.00		M	M	1363.0	RAB	E.O.H.
									115 AS <5 PPM 334 AU <0.001 PPM

SAMPLE	DEPTH FROM	DEPTH TO	Lithologies	Weathering	Texture	Minerals	Veins	Colour	Sulphides	Structure1	Structure2	Water
	0.00	3.00	OsnOlt	whl	nod	fer		BR6				
	3.00	6.00	Oalcl,5	whl		ferind		B4				
	6.00	9.00	Calcl,5	whl		ferind		B5				
	9.00	12.00	Oal60cl/40	whl		fercl/(ind)		B5				
	12.00	15.00	Cal60cl/40	whl		fer		B5				
	15.00	18.00	Cal60cl/40	whl		fer		B5				
549649	18.00	21.00	CalGgu	wmd		ferqz	qz1	B5				
549650	21.00	24.00	Ggu	wsl		ferqz	qz2	WRB1				
	24.00	27.00	blcleuGgu	wsl		feliqzsr	qz5	WRB4				
549651	27.00	30.00	blcleuGgu			feliqzsr	qz5	WRB3				

EEL-Eastern E L Reconnaissance-BHRB592

TYPE RAB LOCAL EAST : M E AMG EAST : 684342.70 E RL : 1390.00 DATE START : M DATE PCORE : M DEPTH PCORE : M TOP AZI : 0.00
NORTH : M N NORTH : 7704913.80 N COMP : 09/21/94 CORE : M DEPTH TOTAL : 36.00 TOP DEC : -90.00

SAMPLE CODE	DEPTH FROM	DEPTH TO	LEN	VIS AU	LOCAL EASTING	LOCAL NORTHING	RL	SAMP TYPE	COMMENTS
	0.00	3.00	3.00		M	M	1390.0	RAB	
	3.00	6.00	3.00		M	M	1387.0	RAB	
	6.00	9.00	3.00		M	M	1384.0	RAB	
	9.00	12.00	3.00		M	M	1381.0	RAB	
	12.00	15.00	3.00		M	M	1378.0	RAB	
	15.00	18.00	3.00		M	M	1375.0	RAB	
	18.00	21.00	3.00		M	M	1372.0	RAB	
	21.00	24.00	3.00		M	M	1369.0	RAB	
	24.00	27.00	3.00		M	M	1366.0	RAB	
549652	27.00	30.00	3.00		M	M	1363.0	RAB	
									115 AS <5 PPM 334 AU <0.001 PPM
549653	30.00	33.00	3.00		M	M	1360.0	RAB	
									115 AS <5 PPM 334 AU <0.001 PPM
549654	33.00	36.00	3.00		M	M	1357.0	RAB	E.O.H.
									115 AS <5 PPM 334 AU <0.001 PPM

SAMPLE	DEPTH FROM	DEPTH TO	Lithologies	Weathering	Texture	Minerals	Veins	Colour	Sulphides	Structure1	Structure2	Water
	0.00	3.00	OsnOlt(S)	whl		fer		BR5				
	3.00	6.00	OalOc,20	whl		fercly		B4				
	6.00	9.00	OalOc,20qz0gv	whl		fercl/		B4				
	9.00	12.00	CalOc,40	whl		fercl/		WB4				
	12.00	15.00	OalOc/40qz0gv	whl		fercly		WB4				
	15.00	18.00	OalOc,40qz0gv	whl		ferclyind		B4				
	18.00	21.00	Oal60Ocy40	whl		fercly		B4				
	21.00	24.00	Oal60Ocy40	whl		ferind		B4				
	24.00	27.00	Oal60Oc,40	whl		ferind		B4				
549652	27.00	30.00	Oal60Mru40	whl		feqzsr	qz2	BPG				
549653	30.00	33.00	Mru	whl	fol	felibi(?)srqz	qz2	B4				
549654	33.00	36.00	Msclgn	wmd	fol	felibi(?)srqtcy	qz2	B4				

EEL-Eastern E.L. Reconnaissance-BHRB594

TYPE RAB LOCAL EAST : M E AMG EAST : 687591.10 E RL : 1390.00 DATE START : M DATE PCORE : M DEPTH PCORE : M TOP AZI : 0.00
NORTH : M N NORTH : 7704624.94 N COMP : 09/21/91 CORE : M DEPTH TOTAL : 27.00 TOP DEC : -90.00

SAMPLE CODE	DEPTH FROM	DEPTH TO	LEN	VIS AU	LOCAL EASTING	LOCAL NORTHING	RL	SAMP TYPE	COMMENTS
	0.00	3.00	3.00		M	M	1390.0	RAB	
	3.00	6.00	3.00		M	M	1387.0	RAB	
	6.00	9.00	3.00		M	M	1384.0	RAB	
	9.00	12.00	3.00		M	M	1381.0	RAB	
	12.00	15.00	3.00		M	M	1378.0	RAB	
549656	15.00	18.00	3.00		M	M	1375.0	RAB	
									115 AS <5 PPM 334 AU <0.001 PPM
549657	18.00	21.00	3.00		M	M	1372.0	RAB	
									115 AS <5 PPM 334 AU 0.001 PPM
	21.00	24.00	3.00		M	M	1369.0	RAB	

SAMPLE	DEPTH	DEPTH	LEN	VIS	LOCAL	LOCAL	RL SAMP	
CODE	FROM	TO		AU	EASTING	NORTHING	TYPE	COMMENTS
	0.50	3.00	3.00		M	M	1390.0	PAB
	3.00	6.00	3.00		M	M	1387.0	PAB
	6.00	9.00	3.00		M	M	1384.0	PAB
	9.00	12.00	3.00		M	M	1381.0	PAB
	12.50	15.00	3.00		M	M	1378.0	PAB
	15.00	18.00	3.03		M	M	1375.0	PAB
	18.30	21.00	3.00		M	M	1372.0	PAB
	21.00	24.00	3.00		M	M	1369.0	PAB Damp
	24.00	27.00	3.00		M	M	1366.0	PAB Damp
	27.00	30.00	3.00		M	M	1363.0	PAB Damp.
	30.00	33.30	3.30		M	M	1360.0	PAB Damp
	33.00	36.00	3.00		M	M	1357.0	PAB Damp. H2O Inject.
	36.00	39.00	3.00		M	M	1354.0	PAB Wet
	39.00	42.00	3.00		M	M	1351.0	PAB Wet
	42.00	45.03	3.00		M	M	1348.0	PAB Wet
541667	45.10	48.00	3.00		M	A	1345.0	PAB Wet E.O.H.

TYPE	PAB	LOCAL EAST :		M E	AUG EAST : 688015.30 E		RL 1390.30	DATE START : 11		DEPTH PCODE : M		TOP AZI : 0.30
		NORTH :		N N	LOCN : 7705530.50 I			CCMP : 05/21/94	CODE : "4	DEPTH TOTAL : 48.00		TOP DEC : -90.00
SAMPLE		DEPTH	DEPTH	LEN	VIS	LOCAL	LOCAL	RL SAMP				
CODE		FROM	TO		AU	EASTING	NORTHING	TYPE	COMMENTS			
541661		24.10	27.00	sltGgw	rmd	mas	liqcfe	vq25	BX5	Reconnaissance-BHR8596 E.L. E&L-Eastern		
541660		21.30	24.00	Ost	rma	mas	liqcfe	vq21	YB5			
541659		18.30	21.00	Ost	rmd	mas	liqcfe	vq25	YB5			
		15.50	18.00	Oal	rhl		fer		B5			
		12.50	15.00	Oal	whl		fer		B5			
		9.10	12.00	Oal	rhl		fer		B5			
		6.00	9.00	Oal	rhl		fer		B5			
		3.00	6.00	Oal	rhl		fer		B5			
		0.00	3.00	Osn	rhl		fer		BR6			
							feetind		BR6			
							fer		B5			
							fer		B5			
							fer		E5			
							fer		B5			
							fracturea		B5			
							liqcfe	vq25	?B5			
							liqz	vq25	..qz25	?33		
							liqz		qzlo	?73		
							liqz		-qz5	?.B3		
							fracplicem.		rzc.	B5		
539657		18.00	21.00	Ggw	wal		liqz					
539656		21.00	24.00	Ggw	wal		liqz					
539656		24.00	27.00	Ggw			liqz					

TYPE	PAB	LOCAL EAST :		M E	AUG EAST : 688015.30 E		RL 1390.00	DATE START : M		DEPTH PCODE : M		TOP AZI : 0.00
		NORTH :		N N	LOCN : 7705530.72 M			CCMP : 09/23/94	CODE : "1	DEPTH TOTAL : 27.00		TOP DEC : -90.00
SAMPLE		DEPTH	DEPTH	LEN	VIS	LOCAL	LOCAL	RL SAMP				
CODE		FPC1	TO		AU	EASTING	NORTHING	TYPE	COMMENTS			
		0.00	3.00	3.00		M	M	1390	0 PAB			
		3.00	6.30	3.00		M	M	1387.0	PAB			
		6.33	9.00	3.00		M	M	1384	3 PAB			
		9.00	12.00	3.00		M	M	1381	0 PAB			
		12.00	15.00	3.00		M	M	1378	0 PAB			
		15.00	18.00	3.00		M	M	1375	0 PAB			
549659		18.00	21.00	3.00		M	M	1372.0	PAB			
							115 AS <5		PEM	334 AU <0.001	PEM	
549660		21.00	24.00	3.00		M	M	1369 0	PAB			
							115 AS <5		PEM	334 AU <0.001	PEM	
549661		24.00	27.00	3.00		M	M	1366 0	PAB	E O H.		
							115 AS <5		PEM	334 AU <0.001	PEM	

SAMPLE	DEPTH	DEPTH	Lithologies	Weathering	Texture	Minerals	Colour	Sulphides	Structure1	Structure2	Water
	FPC1	TO									
	0.00	3.00	Csnolt	whl	fer	BP6					
	3.00	6.00	Cal	whl	feclno	B5					
	6.00	9.00	Cal	whl	fer	B5					
	9.00	12.00	Cal	whl	fer	B5					
	12.00	15.00	Cal	whl	fer	B5					
	15.00	18.00	Cal	rhl	fer	B5					
549658	21.00	27.00	3.00	M	1366 0 PAB						
					115 AS <5		PEM	331 AU <0.001	PEM		
SAMPLE	DEPTH	DEPTH	Lithologies	Weathering	Texture	Minerals	Colour	Sulphides	Structure1	Structure2	Water
	FPC1	TO									

EEL-Eastern E L. Reconnaissance-BHRB596

SAMPLE	DEPTH FROM	DEPTH TO	Lithologies	Weathering	Texture	Minerals	Veins	Colour	Sulphides	Structure1	Structure2	Water
	0.00	3.00	Osn	whl		fer		BP6				
	3.00	6.00	OalqzOgv	whl		ferind		B5				
	6.00	9.00	OalqzOgv	whl		fer		B5				
	9.00	12.00	Cal	hl		fer		B5				
	12.00	15.00	Oal	whl		fer		B5				
	15.00	18.00	Oal	whl		fer		B5				
	18.00	21.00	Oal	whl		fer		B5				
	21.00	24.00	Oal	wrl		fer		B5				
	24.00	27.00	Oal	whl		fer		B5				
	27.00	30.00	Oal	wtl		fer		B5				
	30.00	33.00	Cal	whl		fer		B5				
	33.00	36.00	Oal	whl		fer		B5				
	36.00	39.00	Oal	hl		fer		B4				
	39.00	42.00	OalCgr	whl		fer		B4				
	42.00	45.00	Ofc	whl		qzfeind	vqz1	BY4				
549662	45.00	48.00	fcrGgu	wmd		qzfeind	vqz5	WB6				

EEL-Eastern E L. Reconnaissance-BHRB597

TYPE RAB | LOCAL EAST M E | AMG EAST 688227.40 E | RL 1390.00 | DATE START : M | DATE PCORE : M | DEPTH PCORE : M | TOP AZI 0.00
NORTH M N | NORTH 7705983.29 N | COMP : 09/21/94 | COPE : M | DEPTH TOTAL : 27.00 | TOP DEC -90.00

SAMPLE CODE	DEPTH FROM	DEPTH TO	LEN	VIS AU	LOCAL EASTING	LOCAL NORTHING	RL	SAMP TYPE	COMMENTS
	0.00	3.00	3.00		M	M	1390.0	RAB	
	3.00	6.00	3.00		M	M	1387.0	RAB	
	6.00	9.00	3.00		M	M	1384.0	RAB	
	9.00	12.00	3.00		M	M	1381.0	RAB	
	12.00	15.00	3.00		M	M	1378.0	RAB	
	15.00	18.00	3.00		M	M	1375.0	RAB	
549663	18.00	21.00	3.00		M	M	1372.0	RAB	
									115 AS <5 PPM 334 AU <0.001 PPM
549664	21.00	24.00	3.00		M	M	1369.0	RAB	
									115 AS <5 PPM 334 AU <0.001 PPM
549665	24.00	27.00	3.00		M	M	1366.0	RAB	Fspar + qtz phenocr,stg. E O H.
									115 AS <5 PPM 334 AU <0.001 PPM

SAMPLE	DEPTH FROM	DEPTH TO	Lithologies	Weathering	Texture	Minerals	Veins	Colour	Sulphides	Structure1	Structure2	Water
	0.00	3.00	OsnCalOlt	whl	nod	fer		BP6				
	3.00	6.00	CalqzCgv	whl		fer		B5				
	6.00	9.00	Oal	whl		ferind		B5				
	9.00	12.00	Oal	whl	rod	fer		B5				
	12.00	15.00	Oal	whl		fer		BB4				
	15.00	18.00	Cal qzOg.5)	whl		fer		B5				
549663	18.00	21.00	CalOfc	wmd		feliind	vqz5	WB5				
549664	21.00	24.00	Ofc	wma		feliind	vqz5	WB5				
549665	24.00	27.00	fcrVvu	wmc		feliind	vqz2	BY4				

EEL-Eastern E L. Reconnaissance-BHRB598

TYPE : RAB | LOCAL EAST M E | AMG EAST 688439.50 E | RL 1390.00 | DATE START : M | DATE PCORE : M | DEPTH PCORE : M | TOP AZI 0.00
NORTH M N | NORTH 7706436.07 N | COMP : 09/28/94 | COPE : M | DEPTH TOTAL : 24.00 | TOP DEC -90.00

SAMPLE CODE	DEPTH FROM	DEPTH TO	LEN	VIS AU	LOCAL EASTING	LOCAL NORTHING	RL	SAMP TYPE	COMMENTS
	0.00	3.00	3.00		M	M	1390.0	RAB	
	3.00	6.00	3.00		M	M	1387.0	RAB	
	6.00	9.00	3.00		M	M	1384.0	RAB	
549666	9.00	12.00	3.00		M	M	1381.0	RAB	
									115 AS <5 PPM 334 AU <0.001 PPM
549667	12.00	15.00	3.00		M	M	1378.0	RAB	
									115 AS <5 PPM 334 AU <0.001 PPM
	15.00	18.00	3.00		M	M	1375.0	RAB	
549668	18.00	21.00	3.00		M	M	1372.0	RAB	? micro porphyritic
									115 AS <5 PPM 334 AU <0.001 PPM
549669	21.00	24.00	3.00		M	M	1369.0	RAB	E O.H
									115 AS <5 PPM 331 AU <0.001 PPM

SAMPLE	DEPTH FROM	DEPTH TO	Lithologies	Weathering	Texture	Minerals	Veins	Colour	Sulphides	Structure1	Structure2	Water
	0.00	3.00	OsrCalOlt	whl		fer		BP6				
	3.00	6.00	Oal	whl	nod	ferird		B5				
	6.00	9.00	Oal	whl	rod	ferlife		PB15				

EEL-Eastern E L Reconnaissance-BHRB598

SAMPLE	DEPTH FROM	DEPTH TO	Lithologies	Weathering	Texture	Minerals	Veins	Colour	Sulphides	Structure1	Structure2	Water
549666	9 00	12 00	Cfc	wh1		ferfelqz	vqztr	WB7				
549667	12.00	15.00	Ofc	wh1		lqz		YB5				
	15.00	18 00	Ofc	wh1		lifc		yB5				
519668	18.00	21 00	ferOsu	hl		feblala	vqz2	B8				
519669	21 00	24 00	ferOsu	wh1		feblaka		B8				

EEL-Eastern E L Reconnaissance-BHRB599

TYPE : RAB | LOCAL EAST : M E | AMG EAST 688651.60 E | RL 1390 00 | DATE START M | DATE PCORE M | DEPTH PCORE M | TOP AZI : 0 00
NORTH M N | NORTH 7706888.86 N | COMP 09/21/94 | CORE : M | DEPTH TOTAL 18 00 | TOP DEC -90.00

SAMPLE CODE	DEPTH FROM	DEPTH TO	LEN	VIS AU	LOCAL EASTING	LOCAL NORTHING	RL	SAMP TYPE	COMMENTS
	0 00	3 00	3 00		M	M	1390 0	RAB	
	3 00	6 00	3.00		M	M	1387 0	RAB	
549670	6.00	9.00	3.00		M	M	1384 0	RAB	
								115 AS <5 PPM 334 AU <0.001 PPM	
549671	9.00	12.00	3 00		M	M	1381.0	RAB	
								115 AS <5 PPM 331 AU 0.001 PPM	
	12.00	15.00	3 00		M	M	1378.0	RAB	
549672	15.00	18 00	3 00		M	M	1375.0	RAB	E O H.
								115 AS <5 PPM 334 AU <0 001 PPM	

SAMPLE	DEPTH FROM	DEPTh TO	Lithologies	Weathering	Texture	Minerals	Veins	Colour	Sulphides	Structure1	Structure2	Water
	0.00	3.00	OsrOlt	wh1		fer		B5				
	3.00	6.00	OsrGgu	wh1		ferqzla		BY5				
549670	6.00	9.00	Ggt	wmd		lqzmu	vqz15	BY5				
549671	9.00	12.00	Ggt	wsl		lqz	vqz10	WY1				
	12 00	15 00	Ggt	wsl		lifeqzmu	vqz5	YB5				
549672	15 00	18 00	leuGgt	wsl		lifeqzmu	vqz5	WYB4				

EEL-Eastern E L. Reconnaissance-BHRB600

TYPE : RAB | LOCAL EAST : E | AMG EAST 688863.70 E | RL 1390.00 | DATE START . M | DATE PCORE M | DEPTH PCORE : M | TOP AZI : 0.00
NORTH M N | NORTH 7707341.64 N | COMP : 09/21/94 | CORE : M | DEPTH TOTAL 34 00 | TOP DEC -90.00

SAMPLE CODE	DEPTH FROM	DEPTH TO	LEN	VIS AU	LOCAL EASTING	LOCAL NORTHING	RL	SAMP TYPE	COMMENTS
	0.00	3.00	3.00		M	M	1390 0	RAB	
	3.00	6.00	3.00		M	M	1387 0	RAB	
	6.00	9.00	3 00		M	M	1384 0	RAB	
	9.00	12 00	3 00		M	M	1381.0	RAB	
	12.00	15 00	3 00		M	M	1378.0	RAB	
	15.00	18 00	3 00		M	M	1375.0	RAB	
	18 00	22 00	4 00		M	M	1372.0	RAB	Blowout - 5m forward
549673	22 00	25 00	3 00		M	M	1368.0	RAB	
								115 AS <5 PPM 334 AU 0 001 PPM	
549674	25 00	28.00	3.00		M	M	1365.0	RAB	
								115 AS <5 PPM 334 AU <0 001 PPM	
	28.00	31.00	3.00		M	M	1362 0	RAB	
549675	31.00	34.00	3.00		M	M	1359 0	RAB	E.O H.
								115 AS <5 PPM 334 AU 0.001 PPM	

SAMPLE	DEPTH FROM	DEPTH TO	Lithologies	Weathering	Texture	Minerals	Veins	Colour	Sulphides	Structure1	Structure2	Water
	0 00	3 00	OsnOlt	wh1	nod	fer		BR5				
	3 00	6 00	OalOlt	wh1	nod	ferind		BR5				
	6 00	9 00	Oal	wh1		fer		B6				
	9 00	12.00	Oal	wh1		fer		B5				
	12.00	15.00	Oal	wh1	nod	fer		B5				
	15.00	18.00	Oal	wh1		fer		B5				
	18.00	22 00	OalGgu(10)	wh1		fer		BY4				
549673	22.00	25 00	Ggu	wh1		feqzmu		BY6				
549674	25.00	28 00	Ggu			qzmusr	vqz15	W3				
	28 00	31 00	Ggr			qzmusr	vqz10	WB4				
519675	31 00	34 00	Ggr			lqzmusr	vqz10	BY3				

EEL-Eastern E.L. Reconnaissance-BHRB601

TYPE . RAB | LOCAL EAST : M E | AMG EAST : 689075 80 E | RL : 1390 00 | DATE START : M | DATE PCORE : M | DEPTH PCORE M | TOP AZI : 0.00
NORTH M N | NORTH : 7707791 13 N | COMP . 09/21/94 | CORE . M | DEPTH TOTAL 36.00 | TOP DEC : -90.00

BFI-Eastern E.L. Reconnaissance-BHPB6.1

SAMPLE CODE	DEPTH FROM	DEPTH TO	LEN	VIS AU	LOCAL EASTING	LOCAL NORTHING	RL	SAMP TYPE	COMMENTS				
	0.00	3.00	3.00		M	M	1390.0	RAB					
	3.00	6.00	3.00		M	M	1387.0	RAB					
	6.00	9.00	3.00		M	M	1384.0	RAB					
	9.00	12.00	3.00		M	M	1381.0	RAB					
	12.00	15.00	3.00		M	M	1378.0	RAB					
	15.00	18.00	3.00		M	M	1375.0	RAB					
	18.00	21.00	3.00		M	M	1372.0	RAB					
	21.00	24.00	3.00		M	M	1369.0	RAB					
	24.00	27.00	3.00		M	M	1366.0	RAB					
549676	27.00	30.00	3.00		M	M	1363.0	RAB					
									115 AS <5	PPM	334 AU 0.001	PPM	
549677	30.00	33.00	3.00		M	M	1360.0	RAB					
									115 AS <5	PPM	334 AU 0.002	PPM	
549678	33.00	36.00	3.00		M	M	1357.0	RAB	E.O.H				
									115 AS <5	PPM	334 AU 0.002	PPM	

SAMPLE	DEPTH FROM	DEPTH TO	Lithologies	Weathering	Texture	Minerals	Veins	Colour	Sulphides	Structure1	Structure2	Water
	0.00	3.00	Cen0lt	wnl		fer		B5				
	3.00	6.00	Oal	wnl		ferina		B5				
	6.00	9.00	Oal	wnl		fer		B5				
	9.00	12.00	Oal	whl		fer		B5				
	12.00	15.00	Oal	whl		fer		B4				
	15.00	18.00	Oal	whl		fer		B4				
	18.00	21.00	Oal	whl		fer		B5				
	21.00	24.00	Oal	whl		fer		B5				
	24.00	27.00	Oal	whl		fer		B5				
549676	27.00	30.00	Oal20leuGgu	wsl	mas	qz1ife		WB5				
549677	30.00	33.00	Oal20leuGgu		mas	qz(fe)		WRB3				
549678	33.00	36.00	sapGlg			qz(felc,	vqz5	WB1				

EEL-Eastern E.L. Reconnaissance-BHPB602

TYPE RAB LOCAL EAST : M E A/S EAST : 669287.90 E RL 1390.00 DATE START : M DATE SCOPE M DEPTH SCOPE : M TOP AZI 0.00
NORTH : M N NORTH : 7708247.21 N COMP 09/21/94 CORE M DEPTH TOTAL : 45.00 TOP DEC : -90.00

SAMPLE CODE	DEPTH FROM	DEPTH TO	LEN	VIS AU	LOCAL EASTING	LOCAL NORTHING	RL	SAMP TYPE	COMMENTS				
	0.00	3.00	3.00		M	M	1390.0	RAB					
	3.00	6.00	3.00		M	M	1387.0	RAB					
	6.00	9.00	3.00		M	M	1384.0	RAB					
	9.00	12.00	3.00		M	M	1381.0	RAB					
	12.00	15.00	3.00		M	M	1378.0	RAB					
	15.00	18.00	3.00		M	M	1375.0	RAB					
	18.00	21.00	3.00		M	M	1372.0	RAB					
	21.00	24.00	3.00		M	M	1369.0	RAB					
	24.00	27.00	3.00		M	M	1366.0	RAB					
	27.00	30.00	3.00		M	M	1363.0	RAB					
	30.00	33.00	3.00		M	M	1360.0	RAB					
549679	33.00	36.00	3.00		M	M	1357.0	RAB					
									115 AS <5	PPM	334 AU 0.004	PPM	
549680	36.00	39.00	3.00		M	M	1354.0	RAB					
									115 AS <5	PPM	334 AU 0.002	PPM	
	39.00	42.00	3.00		M	M	1351.0	RAB					
549681	42.00	45.00	3.00		M	M	1348.0	RAB	E.O.H				
									115 AS <5	PPM	334 AU 0.001	PPM	

SAMPLE	DEPTH FROM	DEPTH TO	Lithologies	Weathering	Texture	Minerals	Veins	Colour	Sulphides	Structure1	Structure2	Water
	0.00	3.00	Osn0lt	whl		fer		BP5				
	3.00	6.00	Oal	whl		ferind		B5				
	6.00	9.00	Oal	whl		ferind		B5				
	9.00	12.00	Oal	whl		ferind		B5				
	12.00	15.00	Oal	whl		ferind		B4				
	15.00	18.00	Oal	whl		ferind		B5				
	18.00	21.00	Oal	whl		ferind		B5				
	21.00	24.00	Oal	whl		ferind		B5				
	24.00	27.00	Oal	whl		ferind		B5				
	27.00	30.00	Oal	whl		fer		PB5				
	30.00	33.00	Oal	whl		fer		PB1				
549679	33.00	36.00	Ost60al10	whl		fer		TYB				
549680	36.00	39.00	Cst			qzei		WB				
	39.00	42.00	Glg			feqzmr		WB2				
549681	42.00	45.00	Glg		mas	qzmin		W2				

[illegible] REPORT [illegible] ON REGIONAL SAMPLES, LOCALS & EXTENDED LITH PRINTED ON 09/27/94 AT 15:17

EEL-Eastern E.L. Reconnaissance-BHPB603

TYPE RAB | LOCAL EAST M E | AMG EAST 689500.00 E | RL 1390.00 | DATE START M | DATE SCORE : M | DEPTH SCORE M | TOP AZI : 0.00
NORTH M N | NORTH 7709700.00 N | COMP 09/21/94 | COPE : M | DEPTH TOTAL 15.00 | TOP DEC : -90.00

SAMPLE CODE	DEPTH FROM	DEPTH TO	LEN	VIS AU	LOCAL EASTING	LOCAL NORTHING	RL	SAMP TYPE	COMMENTS
	0.00	3.00	3.00		M	M	1390.0	RAB	
549682	3.00	6.00	3.00		M	M	1387.0	RAB	115 AS <5 PPM 334 AU <0.001 PPM
549683	6.00	9.00	3.00		M	M	1384.0	RAB	115 AS <5 PPM 334 AU 0.002 PPM
	9.00	12.00	3.00		M	M	1381.0	RAB	
549684	12.00	15.00	3.00		M	M	1378.0	RAB	E.O.H. 115 AS <5 PPM 334 AU <0.001 PPM

SAMPLE	DEPTH FROM	DEPTH TO	Lithologies	Weathering	Texture	Minerals	Veins	Colour	Sulphides	Structure1	Structure2	Water
	0.00	3.00	CsnOcpqzOgv	whl		fer		BP7				
549682	3.00	6.00	sapGgu	whl	mas	feldqzmu		BRP6				
549683	6.00	9.00	Ggt		mas	feldqzmi		BRP6				
	9.00	12.00	Ggt		mas	feldqzmi	vqz5	BPP6				
549684	12.00	15.00	Ggt		mas	feldqzmu	vqz20	B/3				

EEL-Eastern E.L. Reconnaissance-BHPB604

TYPE RAB | LOCAL EAST M E | AMG EAST 683800.00 E | RL 1390.00 | DATE START M | DATE SCORE : M | DEPTH SCORE M | TOP AZI : 0.00
NORTH M N | NORTH 7709700.00 N | COMP 09/21/94 | COPE : M | DEPTH TOTAL 15.00 | TOP DEC -90.00

SAMPLE CODE	DEPTH FROM	DEPTH TO	LEN	VIS AU	LOCAL EASTING	LOCAL NORTHING	RL	SAMP TYPE	COMMENTS
	0.00	3.00	3.00		M	M	1390.0	RAB	
549685	3.00	6.00	3.00		M	M	1387.0	RAB	115 AS <5 PPM 334 AU <0.001 PPM
549686	6.00	9.00	3.00		M	M	1384.0	RAB	115 AS <5 PPM 334 AU <0.001 PPM
	9.00	12.00	3.00		M	M	1381.0	RAB	
549687	12.00	15.00	3.00		M	M	1378.0	RAB	E.O.H. 115 AS <5 PPM 334 AU <0.001 PPM

SAMPLE	DEPTH FROM	DEPTH TO	Lithologies	Weathering	Texture	Minerals	Veins	Colour	Sulphides	Structure1	Structure2	Water
	0.00	3.00	OsrOlt	whl		fer		BP				
549685	3.00	6.00	LeuOgn	whl		clqzsrfe	vqz15	BBG4				
549686	6.00	9.00	leuOgr	whl		clqzsrfe	vqz5	JB54				
	9.00	12.00	bflgn	wsl		clbisflimcru	vqz15	B4				
549687	12.00	15.00	bflgn			clbisflimcru		WB5				

EEL-Eastern E.L. Reconnaissance-BHPB605

TYPE : RAB | LOCAL EAST E | AMG EAST 683567.90 E | RL : 1390.00 | DATE START : M | DATE SCORE : M | DEPTH SCORE : M | TOP AZI : 0.00
NORTH M N | NORTH : 7709247.21 N | COMP : 09/21/94 | COPE : M | DEPTH TOTAL : 15.00 | TOP DEC : -90.00

SAMPLE CODE	DEPTH FROM	DEPTH TO	LEN	VIS AU	LOCAL EASTING	LOCAL NORTHING	RL	SAMP TYPE	COMMENTS
	0.00	3.00	3.00		M	M	1390.0	RAB	
549688	3.00	6.00	3.00		M	M	1387.0	RAB	115 AS <5 PPM 334 AU <0.001 PPM
549689	6.00	9.00	3.00		M	M	1384.0	RAB	Kspar porphyritic bi. 115 AS <5 PPM 334 AU <0.001 PPM
	9.00	12.00	3.00		M	M	1381.0	RAB	
549690	12.00	15.00	3.00		M	M	1378.0	RAB	E.O.H. 115 AS <5 PPM 334 AU <0.001 PPM

SAMPLE	DEPTH FROM	DEPTH TO	Lithologies	Weathering	Texture	Minerals	Veins	Colour	Sulphides	Structure1	Structure2	Water
	0.00	3.00	OsnOlt	whl	nod	fer		BP7				
549688	3.00	6.00	OgrGgu	whl	fol	liqz		fB1				
549689	6.00	9.00	qzbimufxslMgn	wsl	fol	cllifequfA?slbi		GfB5				
	9.00	12.00	qzbimufxslMgn		fol	clqzfxlislbi	vqz5	AYB4				
549690	12.00	15.00	qzbimuf slMgr		fol	clqzfxlislbi	vqz5	AYB4				

EEL-Eastern E.L. Reconnaissance-BHPB606

TYPE RAB | LOCAL EAST M E | AMG EAST 683375.80 E | RL 1390.00 | DATE START M | DATE SCORE : M | DEPTH SCORE M | TOP AZI 0.00
NORTH M N | NORTH 7708794.13 N | COMP 09/21/94 | COPE : M | DEPTH TOTAL 15.00 | TOP DEC -90.00

EEL-Eastern E L. Reconnaissance-BHRB606

SAMPLE CODE	DEPTH FROM	DEPTH TO	LEN	VIS AU	LOCAL EASTING	LOCAL NORTHING	RL	SAMP TYPE	COMMENTS
	0.00	3.00	3.00		M	M	1390.0	RAB	
549691	3.00	6.00	3.00		M	M	1387.0	RAB	
					115 AS <5	PPM 331	AU <0.001	PPM	
549692	6.00	9.00	3.00		M	M	1384.0	RAB	
					115 AS <5	PPM 331	AU <0.001	PPM	
	9.00	12.00	3.00		M	M	1381.0	RAB	
549693	12.00	15.00	3.00		M	M	1378.0	RAB	E.O.H
					115 AS <5	PPM 331	AU <0.001	PPM	

SAMPLE	DEPTH FROM	DEPTH TO	Lithologies	Weathering	Texture	Minerals	Veins	Colour	Sulphides	Structure1	Structure2	Water
	0.00	3.00	CenCal	whl		fer		B5				
549691	3.00	6.00	Cal20mqzGgu	wmd	fol	mqzli		WB1				
549692	6.00	9.00	clqzf.Mgn	wsl	fol	clqzli	vqz10	WB2				
	9.00	12.00	biqzmcslMgn		fol	clbiqzlislmc	vqz10	WAGB3				
549693	12.00	15.00	biqzmcslMgn		fol	clbiqzlislmc	vqz10	WAGB3				

EEL-Eastern E L Reconnaissance-BHRB607

TYPE : RAB	LOCAL EAST : NORTH :	M E M N	AMG EAST : 683163.70 E NORTH : 7708341.64 N	RL : 1390.00	DATE START : M COMP : 09/21/94	DATE PCOPE : M CORE : M	DEPTH PCORE : M DEPTH TOTAL : 15.00	TOP AZI : 0.00 TOP DEC : -90.00

SAMPLE CODE	DEPTH FROM	DEPTH TO	LEN	VIS AU	LOCAL EASTING	LOCAL NORTHING	RL	SAMP TYPE	COMMENTS
	0.00	3.00	3.00		M	M	1390.0	RAB	
549694	3.00	6.00	3.00		M	M	1387.0	RAB	
					115 AS <5	PPM 334	AU 0.001	PPM	
549695	6.00	9.00	3.00		M	M	1384.0	RAB	
					115 AS <5	PPM 331	AU <.001	PPM	
	9.00	12.00	3.00		M	M	1381.0	RAB	
549696	12.00	15.00	3.00		M	M	1378.0	RAB	E.O.H
					115 AS <5	PPM 334	AU <0.001	PPM	

SAMPLE	DEPTH FROM	DEPTH TO	Lithologies	Weathering	Texture	Minerals	Veins	Colour	Sulphides	Structure1	Structure2	Water
	0.00	3.00	OsnOlt	wrl		fer		BP6				
549694	3.00	6.00	OccqzmlliGgu	wmd	mas	qzmlli		YB4				
549695	6.00	9.00	clqzliGgu		fol	qzclli	vqz2	WB4				
	9.00	12.00	clbiqzliGgu		fol	qzclbili	vqz5	AWB4				
549696	12.00	15.00	leuGgu?		fol	qzclbili	vqz5	AWB4				

EEL-Eastern E L. Reconnaissance-BHRB608

TYPE : RAB	LOCAL EAST : NORTH :	M E M N	AMG EAST : 682951.60 E NORTH : 7707888.86 N	RL : 1390.00	DATE START : M COMP : 09/21/94	DATE PCOPE : M CORE : M	DEPTH PCOPE : M DEPTH TOTAL : 15.00	TOP AZI : 0.00 TOP DEC : -90.00

SAMPLE CODE	DEPTH FROM	DEPTH TO	LEN	VIS AU	LOCAL EASTING	LOCAL NORTHING	RL	SAMP TYPE	COMMENTS
	0.00	3.00	3.00		M	M	1390.0	RAB	
549697	3.00	6.00	3.00		M	M	1387.0	RAB	WWE.
					115 AS <5	PPM 334	AU <0.001	PPM	
549698	6.00	9.00	3.00		M	M	1384.0	RAB	
					115 AS <5	PPM 334	AU <0.001	PPM	
	9.00	12.00	3.00		M	M	1381.0	RAB	
549699	12.00	15.00	3.00		M	M	1378.0	RAB	E.O.H.
					115 AS <5	PPM 334	AU 0.002	PPM	

SAMPLE	DEPTH FROM	DEPTH TO	Lithologies	Weathering	Texture	Minerals	Veins	Colour	Sulphides	Structure1	Structure2	Water
	0.00	3.00	OsnferGgu	whl		fermqzfe		B6				
549697	3.00	6.00	qzliGgu	wmd	mas	qzlimi	vqz5	WBY4				
549698	6.00	9.00	qzliGgu		fol	qzlimife	vqz5	WBRY5				
	9.00	12.00	lifeccqzmiGgu		fol	qzfelicc	vqz10	B7				
549699	12.00	15.00	leubiGgu		fol	qzfelicc	vqz10	B7				

EEL-Eastern E.L Reconnaissance-BHRB609

TYPE : RAB	LOCAL EAST : NORTH :	M E M N	AMG EAST : 682739.50 E NORTH : 7707436.07 N	RL : 1390.00	DATE START : M COMP : 09/21/94	DATE PCORE : M CORE : M	DEPTH PCORE : M DEPTH TOTAL : 15.00	TOP AZI : 0.00 TOP DEC : -90.00

SAMPLE CODE	DEPTH FROM	DEPTH TO	LEN	VIS AU	LOCAL EASTING	LOCAL NORTHING	RL	SAMP TYPE	COMMENTS



FILE : 7/E LOCAL EAST M E AMG EAST . 691103 20 L PL . 1340.0 03 LATE STATE 11 DLTE ECOPE . M DEPTH FCOPE . M TOP AZI : 0 00
NORTH N NORTH . 7706077 12 N COMP . 09/25/94 COPE M DEPTH TOTAL . 27 00 TOP DEC . -90 00

EEL-Eastern E L Reconnaissance-BHP8612

SAMPLE CODE	DEPTH FROM	DEPTH TO	LEN	VIS AU	LOCAL EASTING	LOCAL NORTHING	PL SAMP TYPE	COMMENTS
519708	18 00	21 00	qzfkaslMgn		fol2		qzlsirmlsiE/	
5197107	15 00	18 00	blclelu7Gu%%g	wSl			qzmlfe	BW5
	12 00	15.00	blclelu7Gu%%g	wSl			qzmlfe	WB3
5497G5	9 0C	12 00	OCp	wSl			qzfe	7B3
	6 00	9.00	Oal	whl			fer	B6
	3 00	6.00	Oal	whl			ferlnd	B6
	0.0C	3.00	Jsnolloal	whl			fer	BR7

SAMPLE	DEPTH FROM	DEPTH TO	Lithologies	Weathering	Texture	Minerals	Colour	Sulphides	Structure1	Structure2	Water
549708	18 30	21.00	3.00	M	M 1372.0 RAB	E O.H. 115 AS <5	PPM 334 AJ <0 001	PPM			
	15 00	18.00	3 00	M	M 1375 0 RAB						
5'9707	12.00	15.03	3 00	M	M 1378 3 FAB	115 AS <5	PPM 334 AU <0.001	PPM			
549736	9.00	12 03	3.00	M	M 1381.3 RAB						
	6.00	9 03	3.00	M	M 1384.3 RAB						
	3 0C	6 30	3.03	M	M 1387.0 RAB						
	0.00	3.00	3.00	M	M 1390.0 RAB						

EEL-Eastern E.L. Reconnaissance-BHP8611

SAMPLE CODE	DEPTH FROM	DEPTH TO	LEN	VIS AU	LOCAL EASTING	LOCAL NORTHING	PL SAMP TYPE	COMMENTS
519705	12 30	15.00	qzbslfclI%Jgn		fol	qzfellzrslbs	-qz5	YBR6
549733	C 00	3 00	Oarolleqzcgy	rcl		fer		BP5
	3.C0	6.00	Mgn	rmd	mas	qzmlfe		B'5
549704	6.00	9.00	Mgn	rmd	fol2	qzmlfell	-qz2	BPr5
	9.00	12.00	Mgn	rmd	fol2	qzmlfclJ	-qz5	YBR6
549705	12 30	15.00	qzbslfclI%Jgn		fol	qzfellzrslbs		

EEL-Eastern E.L. Reconnaissance-BHP8610

SAMPLE CODE	DEPTH FROM	DEPTH TO	Lithologies	Weathering	Texture	Minerals	Colour	Sulphides	Structure1	Structure2	Water
549702	12 00	15 00	srqzllfkbtmu%gn		fol	qzsrlllecLbtmu	vqz5	IB5			
	9 C0	12 3C	srqzllfkbtmu'gn		fol	qzsrlcf btmu	vqz5	IPB5			
549701	6 00	9 00	srqzllfkbtmu%gn		mas	qzsrllf btmu	vqz5	IB4			
54'70C	3 C0	6 00	ltqzrtJgu	whl	fol	ltlemltqz	vqz1	Ef 5			
	0 00	3. 0	Osrtopqzcy/	ml		fer		B6			

SAMPLE CODE	DEPTH FROM	DEPTH TO	LEN	VIS AU	LOCAL EASTING	LOCAL NORTHING	PL SAMP TYPE	COMMENTS
5/9705	12 00	15 00						
	9 00	12 00						
549/00	3 00	6 00	3 00	M	M 1387 0 RAB	115 AS <5	PPM 334 AU <0 031	PPM
	0 00	3 00	5.00	M	M 1390.0 RAB			
519701	6 00	9.C0	3 30	M	M 1384 0 RAB	115 AS <5	PPM 334 AU <0.001	PPM
5/970C	12 0J	15 30	3.00	M	M 1378 0 RAB	E O H 115 AS <5	PPM 331 AU <0 0C1	PPM
	9 0J	12 00	3 00	M	M 1381 0 RAB			

SAMPLE CODE	DEPTH FROM	DEPTH TO	LEN	VIS AU	LOCAL EASTING	LOCAL NORTHING	PL SAMP TYPE	COMMENTS
5497C5	12 00	15 00	3.00	M	M 1378 0 RAB	E O H 115 AS <5	PPM 334 AJ <0 CC1	PPM
	9 0C	12 00	3.00	M	M 1381 3 RAB			
5/970J	6 00	9.00	3.00	M	M 1384.0 RAB	115 AS <5	PPM 334 AU <0.01	PPM
519703	3.00	6.00	3 00	M	M 1387.0 RAB	115 AS <5	PPM 334 AU <3.001	PPM
	0.C0	3 0J	3 03	M	M 1390 3 RAB			

SAMPLE CODE	DEPTH FROM	DEPTH TO	Lithologies	Weathering	Texture	Minerals	Colour	Sulphides	Structure1	Structure2	Water

FILE I-ERR.) ERROR) FROM MAP(S)/ACRA E = FACTORED LINE ELEVATED CH. = 1747.8 AT 15 4'

EEL-Eastern E L Reconnaissance-BHP861'

FASC 41

SAMPLE CODE	DEPTH FROM	DEPTH TO	LEN	VIS AU	LOCAL EASTING	LOCAL NORTHING	RL	SAMP TYPE	COMMENTS
	0.00	3.00	3.00		M	M	1390.0	RAB	
	3.00	6.00	3.00		M	M	1387.0	RAB	
	6.00	9.00	3.00		M	M	1384.0	RAB	
	9.00	12.00	3.00		M	M	1381.0	RAB	
	12.00	15.00	3.00		M	M	1378.0	RAB	
519709	15.00	18.00	3.00		M	M	1375.0	RAB	
							115 AS <5	PPM	334 AU <0.001 PPM
519710	18.00	21.00	3.00		M	M	1372.0	RAB	
							115 AS <5	PPM	334 AU 0.004 PPM
	21.00	24.00	3.00		M	M	1369.0	RAB	
519711	24.00	27.00	3.00		M	M	1366.0	RAB	E.O.H.
							115 AS <5	PPM	334 AU 0.003 PPM

SAMPLE	DEPTH FROM	DEPTH TO	Lithologies	Weathering	Texture	Minerals	Veins	Colour	Sulphides	Structure1	Structure2	Water
	0.00	3.00	OsnOlt	whl		fer		BR6				
	3.00	6.00	Oal	whl		fer		BR5				
	6.00	9.00	Oal	hl		ferind		B5				
	9.00	12.00	Oal	whl		fer		RB5				
	12.00	15.00	Oal	whl		fer		RBP5				
549709	15.00	18.00	ferGgu	whl		ferqzmafe		RBP8				
549710	18.00	21.00	ferGgu	whl	mas	ferqzmafe	vqz2	PBP8				
	21.00	24.00	ferGgu	wsl	mas	ferqzmife	vqz5	WP8				
549711	24.00	27.00	qzmuGgt		mas	qzmafe	vqz2	BY5				

EEL-Eastern E L Reconnaissance-BHPB613

TYPE PAB LOCAL EAST M E GIS EAST 681891.10 E RL 1390.00 DATE START : 1 DATE RCORE M DEPTH PCOPE : 1' TOP AZI 0.00
NORTH M N NORTH 7705624.94 N COMP : 09/29/94 COPE M DEPTH TOTAL : 51.00 TOP DEC -90.00

SAMPLE CODE	DEPTH FROM	DEPTH TO	LEN	VIS AU	LOCAL EASTING	LOCAL NORTHING	RL	SAMP TYPE	COMMENTS
	0.00	3.00	3.00		M	M	1390.0	RAB	
	3.00	6.00	3.00		M	M	1387.0	RAB	
	6.00	9.00	3.00		M	M	1384.0	RAB	
	9.00	12.00	3.00		M	M	1381.0	RAB	
	12.00	15.00	3.00		M	M	1378.0	RAB	
	15.00	18.00	3.00		M	M	1375.0	RAB	
	18.00	21.00	3.00		M	M	1372.0	RAB	
	21.00	24.00	3.00		M	M	1369.0	RAB	
	24.00	27.00	3.00		M	M	1366.0	RAB	Blow out -> 5m forward
	27.00	30.00	3.00		M	M	1363.0	RAB	
	30.00	33.00	3.00		M	M	1360.0	RAB	
	33.00	36.00	3.00		M	M	1357.0	RAB	
	36.00	39.00	3.00		M	M	1354.0	RAB	
	39.00	42.00	3.00		M	M	1351.0	RAB	
	42.00	45.00	3.00		M	M	1348.0	RAB	Wet.
	45.00	48.00	3.00		M	M	1345.0	RAB	Very wet.
549712	48.00	51.00	3.00		M	M	1342.0	RAB	Very wet - approx 11/sec max
							E.O.H.		
							115 AS <5	PPM	334 AU 0.001 PPM

SAMPLE	DEPTH FROM	DEPTH TO	Lithologies	Weathering	Texture	Minerals	Veins	Colour	Sulphides	Structure1	Structure2	Water
	0.00	3.00	OsnOltOal	whl		fer		B6				
	3.00	6.00	Oal	whl		ferind		B5				
	6.00	9.00	Oal	whl		fer		B5				
	9.00	12.00	Oal	whl		fer		B5				
	12.00	15.00	Oal	whl		fer		B5				
	15.00	18.00	Oal	whl		fer		B5				
	18.00	21.00	Cal	whl		fer		B5				
	21.00	24.00	Oal	whl		fer		B5				
	24.00	27.00	Oal	whl		fer(mn)		B4				
	27.00	30.00	Oal	whl		fer(mn)		B5				
	30.00	33.00	Oal	whl		ferind		B6				
	33.00	36.00	Oal	whl		fer		B6				
	36.00	39.00	Oal	whl		fer		B5				
	39.00	42.00	Oal	whl		fer		B5				
	42.00	45.00	OalblcOst	whl		fer		WB4				
	45.00	48.00	Glg	wmd		qzli	vqz2	JB4				
519712	48.00	51.00	Glg		mas	qz	vqz20	W2				

EEL-Eastern E L Reconnaissance-BHPB614

EEL-Eastern E.L. Reconnais sance-BHV1194

TYPE : RAB | LOCAL EAST : M E | AMG EAST : 681679.00 E | RL : 1390.00 | DATE START : M | DATE RCORE : M | DEPTH RCORE : M | TOP AZI : 0.00
NORTH : 1 M | NORTH : 7705172.15 N | COMP : 05/09/94 | CORE : M | DEPTH TOTAL : 48.00 | TOP DEC : -90.00

SAMPLE CODE	DEPTH FROM	DEPTH TO	LEN	VIS AU	LOCAL EASTING	LOCAL NORTHING	RL	SAMP TYPE	COMMENTS
	0.00	3.00	3.00		M	M	1390.0	RAB	
	3.00	6.00	3.00		M	M	1387.0	RAB	
	6.00	9.00	3.00		M	M	1384.0	RAB	
	9.00	12.00	3.00		M	M	1381.0	RAB	
	12.00	15.00	3.00		M	M	1378.0	RAB	
	15.00	18.00	3.00		M	M	1375.0	RAB	
	18.00	21.00	3.00		M	M	1372.0	RAB	
	21.00	24.00	3.00		M	M	1369.0	RAB	
	24.00	27.00	3.00		M	M	1366.0	RAB	
	27.00	30.00	3.00		M	M	1363.0	RAB	
	30.00	33.00	3.00		M	M	1360.0	RAB	
	33.00	36.00	3.00		M	M	1357.0	RAB	
	36.00	39.00	3.00		M	M	1354.0	RAB	
	39.00	42.00	3.00		M	M	1351.0	RAB	Damp.
	42.00	45.00	3.00		M	M	1348.0	RAB	Wet micro gneiss
549713	45.00	48.00	3.00		M	M	1345.0	RAB	E.O.H

115 AS <5 PPM 334 AU 0.002 PPM

SAMPLE	DEPTH FROM	DEPTH TO	Lithologies	Weathering	Texture	Minerals	Veins	Colour	Sulphides	Structure1	Structure2	Water
	0.00	3.00	OsnOlt	wnl		fer		BP6				
	3.00	6.00	OalOc,	wnl		fer		B6				
	6.00	9.00	Oal	whl		ferind		B6				
	9.00	12.00	Oal	whl		fer		B6				
	12.00	15.00	Oal	whl		fer		B6				
	15.00	16.00	Oal	wfl		fer		B6				
	18.00	21.00	Cal	wfl		fer		B6				
	21.00	24.00	Oal	whl		fer		B4				
	24.00	27.00	Oal	wfl		fer		B4				
	27.00	30.00	Oal	whl		fer		B5				
	30.00	33.00	Cal	whl	rod	fer		YB5				
	33.00	36.00	blcsapMgn	wmd	nod	fer		WB5				
	36.00	39.00	blcsapGgu	wm	rod	fer		YB5				
	39.00	42.00	blcsapGgu	wmd	nod	fer		WB5				
	42.00	45.00	20qzbiferMgn	wmd		feqzlibif.		WPB5				
549713	45.00	48.00	ferMgn	wma		teqzsrc,brfx	.qz2	PB5				

EEL-Eastern E.L. Reconnaissance-BHV1294

TYPE : VAC | LOCAL EAST : M E | AMG EAST : 695700.00 E | RL : 1390.00 | DATE START : M | DATE RCORE : M | DEPTH RCORE : M | TOP AZI : 0.00
NORTH : M N | NORTH : 7710477.00 N | COMP : 05/02/95 | CORE : M | DEPTH TOTAL : 5.10 | TOP DEC : -90.00

SAMPLE CODE	DEPTH FROM	DEPTH TO	LEN	VIS AU	LOCAL EASTING	LOCAL NORTHING	RL	SAMP TYPE	COMMENTS
	4.50	5.10	0.60		1	M	1385.5	VAC	V.f.g. ver, ferrug allu. - Pestone frags. E.O.H

SAMPLE	DEPTH FROM	DEPTH TO	Lithologies	Weathering	Texture	Minerals	Veins	Colour	Sulphides	Structure1	Structure2	Water
	4.50	5.10										

EEL-Eastern E.L. Reconnaissance-BHV1295

TYPE : VAC | LOCAL EAST : 1 E | AMG EAST : 696051.00 E | RL : 1390.00 | DATE START : M | DATE RCORE : M | DEPTH RCORE : M | TOP AZI : 0.00
DEPTH : M N | NORTH : 7710900.00 N | COMP : 05/02/95 | CORE : M | DEPTH TOTAL : 3.40 | TOP DEC : -90.00

SAMPLE CODE	DEPTH FROM	DEPTH TO	LEN	VIS AU	LOCAL EASTING	LOCAL NORTHING	RL	SAMP TYPE	COMMENTS
	1.80	3.40	1.60		M	M	1388.2	VAC	V.f.g. clayey alluv E.O.H.

SAMPLE	DEPTH FROM	DEPTH TO	Lithologies	Weathering	Texture	Minerals	Veins	Colour	Sulphides	Structure1	Structure2	Water
	1.80	3.40										

EEL-Eastern E.L. Reconnaissance-BHV1319

TYPE : VAC | LOCAL EAST : M E | AMG EAST : 695325.00 E | RL : 1390.00 | DATE START : M | DATE RCORE : M | DEPTH RCORE : M | TOP AZI : 0.00
NORTH : M N | NORTH : 7711687.00 N | COMP : 05/03/95 | CORE : M | DEPTH TOTAL : 5.10 | TOP DEC : -90.00

EEL-Eastern E.L. Reconnaissance-BHV1319

SAMPLE CODE	DEPTH FROM	DEPTH TO	LEN	VIS AU	LOCAL EASTING	LOCAL NORTHING	RL	SAMP TYPE	COMMENTS
720286	1.00	5.10	1.10		M	M	1380.0	VAC	Chl bio granite E.O.H.
								DD4	AS 15 PPM 115 AS <5 PPM 201 AU <0.001 PPM 334 AU <0.001 PPM

EEL-Eastern E.L. Reconnaissance-BHV1320

TYPE VAC	LOCAL EAST :	M E	AMG EAST : 694946.00 E	RL 1390.00	DATE START : 1	DATE PCORE M	DEPTH PCORE M	TOP AZI 0.00
	NORTH :	M N	NORTH : 7711275.00 N		COMP : 05/03/95	CORE M	DEPTH TOTAL : 5.10	TOP DEC -90.00

SAMPLE CODE	DEPTH FROM	DEPTH TO	LEN	VIS AU	LOCAL EASTING	LOCAL NORTHING	RL	SAMP TYPE	COMMENTS
	1.50	1.80	0.30		M	M	1389.5	VAC	Qtzite c alp
720287	1.50	5.10	0.60		M	M	1385.5	VAC	Chl bio granite foli E.O.H.
								DD4	AS 17 PPM 115 AS 5 PPM 204 AU <0.001 PPM 331 AU <0.001 PPM

SAMPLE	DEPTH FROM	DEPTH TO	Lithologies	Weathering	Texture	Minerals	Veins	Colour	Sulphides	Structure1	Structure2	Water
	1.50	1.80										

EEL-Eastern E.L. Reconnaissance-BHV1321

TYPE : VAC	LOCAL EAST :	M E	AMG EAST : 694292.00 E	RL 1390.00	DATE START : 1	DATE PCORE . M	DEPTH PCORE M	TOP AZI 0.00
	NORTH :	M N	NORTH : 7711954.00 N		COMP : 05/03/95	CORE : M	DEPTH TOTAL : 5.10	TOP DEC -90.00

SAMPLE CODE	DEPTH FROM	DEPTH TO	LEN	VIS AU	LOCAL EASTING	LOCAL NORTHING	RL	SAMP TYPE	COMMENTS
720288	4.50	5.10	0.60		M	M	1385.5	VAC	Sand at surface. Red brn ferrug aren alluv. E.O.H.
								DD4	AS 18 PPM 115 AS <5 PPM 201 AU <0.001 PPM 334 AU <0.001 PPM

EEL-Eastern E.L. Reconnaissance-BHV1343

TYPE VAC	LOCAL EAST	M E	AMG EAST 692827.00 E	RL 1390.00	DATE START M	DATE PCORE . M	DEPTH PCORE : M	TOP AZI : 0.00
	NORTH :	M N	NORTH : 7713507.00 N		COMP 05/07/95	CORE M	DEPTH TOTAL . 5.10	TOP DEC : -90.00

SAMPLE CODE	DEPTH FROM	DEPTH TO	LEN	VIS AU	LOCAL EASTING	LOCAL NORTHING	RL	SAMP TYPE	COMMENTS
	0.00	0.50	0.50		M	M	1390.0	VAC	Aeolian sand
	0.50	2.00	1.50		M	M	1389.5	VAC	Ferrug aren alluv.
720301	3.80	5.10	1.30		M	M	1386.2	VAC	Chl bio granite E.O.H.
								DD4	115 AS <5 PPM 334 AU <0.001 PPM

SAMPLE	DEPTH FROM	DEPTH TO	Lithologies	Weathering	Texture	Minerals	Veins	Colour	Sulphides	Structure1	Structure2	Water
	0.00	0.50										
	0.50	2.00										
	2.00	3.80										
720301	3.80	5.10										

EEL-Eastern E.L. Reconnaissance-BHV1367

TYPE VAC	LOCAL EAST :	M E	AMG EAST : 690822.00 E	RL : 1390.00	DATE START : M	DATE PCORE M	DEPTH PCORE M	TOP AZI . 0.00
	NORTH :	M N	NORTH : 7715481.00 N		COMP : 05/08/95	CORE . M	DEPTH TOTAL . 10.20	TOP DEC -90.00

SAMPLE CODE	DEPTH FROM	DEPTH TO	LEN	VIS AU	LOCAL EASTING	LOCAL NORTHING	RL	SAMP TYPE	COMMENTS
	0.00	0.50	0.50		M	M	1390.1	VAC	Sand at surface. (Aeolian).
	0.50	10.20	9.70		M	M	1389.5	VAC	Var ferrug v f g alluv. E.O.H.

SAMPLE	DEPTH FROM	DEPTH TO	Lithologies	Weathering	Texture	Minerals	Veins	Colour	Sulphides	Structure1	Structure2	Water
	0.00	0.50										
	0.50	10.20										

EEL-Eastern E.L. Reconnaissance-BHV1415

TYPE . VAC	LOCAL EAST	M E	AMG EAST 687319.00 E	RL 1390.00	DATE START M	DATE PCORE M	DEPTH PCORE M	TOP AZI 0.00
	NORTH	M N	NORTH 7719916.00 N		COMP 05/12/95	CORE M	DEPTH TOTAL 6.80	TOP DEC -90.00

SAMPLE CODE	DEPTH FROM	DEPTH TO	LEN	VIS AU	LOCAL EASTING	LOCAL NORTHING	RL	SAMP TYPE	COMMENTS

EEL-Eastern E.L. Reconnaissance-BHV1153

SAMPLE CODE	DEPTH FROM	DEPTH TO	LEN	VIS AU	LOCAL EASTING	LOCAL NORTHING	RL	SAMP TYPE	COMMENTS
	0.00	0.50	0.50	M	M	1390.0	VAC	Aeolian sand
	0.50	3.30	2.80	M	M	1389.5	VAC	V.f.g very ferrug alluv
720314	3.30	6.80	3.50	M	M	1386.7	VAC	Lim/hem stain in part f.g high1, ithrd granite E.O.H
								115 AS <5 PPM 331 AU <0.001 PPM

SAMPLE	DEPTH FROM	DEPTH TO	Lithologies	Weathering	Texture	Minerals	Veins	Colour	Sulphides	Structure1	Structure2	Water
	0.00	0.50										
	0.50	3.30										
720314	3.30	6.80										

EEL-Eastern E.L. Reconnaissance-BHV1154

TYPE VAC	LOCAL EAST / NORTH	M E / M N	AMG EAST 684122.00 E / NORTH 7722554.00 N	RL 1390.00	DATE START M / COMP 05/15/95	DATE SCORE : M / CORE . M	DEPTH SCORE : M / DEPTH TOTAL . 1.70	TOP AZI 0.0 / TOP DEC -90.00

SAMPLE CODE	DEPTH FROM	DEPTH TO	LEN	VIS AU	LOCAL EASTING	LOCAL NORTHING	RL	SAMP TYPE	COMMENTS
	0.00	0.30	0.30	M	M	1390.0	VAC	Aeolian sand.
720330	0.30	1.70	1.40	M	M	1389.7	VAC	F.g lim stain (rnr) granite. E.O.H
								115 AS <5 PPM 334 AU <0.001 PPM

SAMPLE	DEPTH FROM	DEPTH TO	Lithologies	Weathering	Texture	Minerals	Veins	Colour	Sulphides	Structure1	Structure2	Water
	0.00	0.30										
720330	0.30	1.70										

EEL-Eastern E.L. Reconnaissance-BHV1454

TYPE . VAC	LOCAL EAST / NORTH	M E / M N	AMG EAST : 683748.00 E / NORTH : 7722886.00 N	RL 1390.00	DATE START M / COMP 05/15/95	DATE SCORE . M / CORE . M	DEPTH SCORE . M / DEPTH TOTAL 3.40	TOP AZI . 0.00 / TOP DEC . -90.00

SAMPLE CODE	DEPTH FROM	DEPTH TO	LEN	VIS AU	LOCAL EASTING	LOCAL NORTHING	RL	SAMP TYPE	COMMENTS
	0.00	0.30	0.30	M	M	1390.0	VAC	Aeolian sand?
	0.30	1.50	1.20	M	M	1389.7	VAC	V.f.g very ferrug alluv + Festone granules.
720331	1.50	3.40	1.90	M	M	1388.5	VAC	Wthrd lim stain f.g. granite. E.O.H.
								115 AS <5 PPM 334 AU <0.001 PPM

SAMPLE	DEPTH FROM	DEPTH TO	Lithologies	Weathering	Texture	Minerals	Veins	Colour	Sulphides	Structure1	Structure2	Water
	0.00	0.30										
	0.30	1.50										
720331	1.50	3.40										

EEL-Eastern E.L. Reconnaissance-BHV1471

TYPE : VAC	LOCAL EAST / NORTH	M E / M N	AMG EAST : 682139.00 E / NORTH : 7720628.00 N	RL 1390.00	DATE START . M / COMP 05/16/95	DATE SCORE : M / CORE M	DEPTH SCORE : M / DEPTH TOTAL : 8.50	TOP AZI 0.00 / TOP DEC : -90.00

SAMPLE CODE	DEPTH FROM	DEPTH TO	LEN	VIS AU	LOCAL EASTING	LOCAL NORTHING	RL	SAMP TYPE	COMMENTS
	0.00	0.30	0.30	M	M	1390.0	VAC	Aeolian sand.
	0.30	2.00	1.70	M	M	1389.7	VAC	V.f.g very ferrug alluv
	2.00	2.50	0.50	M	M	1388.0	VAC	Stoneline
	2.50	8.50	6.00	M	M	1387.5	VAC	V.f.g very ferrug ind alluv. E.O.H

SAMPLE	DEPTH FROM	DEPTH TO	Lithologies	Weathering	Texture	Minerals	Veins	Colour	Sulphides	Structure1	Structure2	Water
	0.00	0.30										
	0.30	2.00										
	2.00	2.50										
	2.50	8.50										

EEL-Eastern E.L. Reconnaissance-BWPB008

TYPE PAB	LOCAL EAST / NORTH	M E / M N	AMG EAST : 673895.00 E / NORTH : 7727163.00 N	RL 1390.00	DATE START : 10/01/96 / COMP 10/01/96	DATE SCORE M / CORE M	DEPTH SCORE M / DEPTH TOTAL 25.00	TOP AZI 0.00 / TOP DEC . -90.00

EEL-Eastern E L Reconnaissance-BTPB008

SAMPLE CODE	DEPTH FROM	DEPTH TO	LEN	VIS AU	LOCAL EASTING	LOCAL NORTHING	RL	SAMP TYPE	COMMENTS
	0.00	3.00	3.00		M	M	1390.0	RAB	Osn + lat nods, whl
	3.00	6.00	3.00		M	M	1387.0	RAB	Semi fer ind Oal, whl, damp
	6.00	9.00	3.00		M	M	1384.0	RAB	Semi fer ind Oal, whl, damp
	9.00	12.00	3.00		M	M	1381.0	RAB	Fer ind Oal, whl, damp.
	12.00	15.00	3.00		M	M	1378.0	RAB	Fer ind Oal + opaline silica whl, wet, slopp,.
	15.00	18.00	3.00		M	M	1375.0	RAB	Semi fer ind Oal, whl, M.
	18.00	21.00	3.00		M	M	1372.0	RAB	Fer ind Oal, whl, M
	21.00	24.00	3.00		M	M	1369.0	RAB	Fer ind Oal, whl, M
	24.00	25.00	1.00		M	M	1366.0	RAB	Fer ind Oal, whl, M 2 E O H - blow out

SAMPLE	DEPTH FROM	DEPTH TO	Lithologies	Weathering	Texture	Minerals	Veins	Colour	Sulphides	Structure1	Structure2	Water
	0.00	3.00										
	3.00	6.00										
	6.00	9.00										
	9.00	12.00										
	12.00	15.00										
	15.00	18.00										
	18.00	21.00										
	21.00	24.00										
	24.00	25.00										

EEL-Eastern E L Reconnaissance-BTPB009

TYPE RAB LOCAL EAST M E AMG EAST 673900.00 E RL 1390.00 DATE START 10/01/96 DATE PCOPE M DEPTH PCOPE : M TOP AZI : 0.00
NORTH M N NORTH 7726551.00 N COMP 10/01/96 COPE M DEPTH TOTAL : 19.00 TOP DEC : -90.00

SAMPLE CODE	DEPTH FROM	DEPTH TO	LEN	VIS AU	LOCAL EASTING	LOCAL NORTHING	RL	SAMP TYPE	COMMENTS
	0.00	3.00	3.00		M	M	1390.0	RAB	Osn - fer ind Oal, whl.
	3.00	6.00	3.00		M	M	1387.0	RAB	Fer ind Oal, whl.
	6.00	9.00	3.00		M	M	1384.0	RAB	Fer ind Oal, whl.
	9.00	12.00	3.00		M	M	1381.0	RAB	Ple brn Ocy, whl, damp
	12.00	15.00	3.00		M	M	1378.0	RAB	Ocy + opaline silica, whl, M
	15.00	18.00	3.00		M	M	1375.0	RAB	Opaline silica, whl, M
	18.00	19.00	1.00		M	M	1372.0	RAB	Opaline silica, whl, M E O H - blowout.

SAMPLE	DEPTH FROM	DEPTH TO	Lithologies	Weathering	Texture	Minerals	Veins	Colour	Sulphides	Structure1	Structure2	Water
	0.00	3.00										
	3.00	6.00										
	6.00	9.00										
	9.00	12.00										
	12.00	15.00										
	15.00	18.00										
	18.00	19.00										

EEL-Eastern E L Reconnaissance-BTPB010

TYPE RAB LOCAL EAST : M E AMG EAST 673795.00 E RL 1390.00 DATE START 10/01/96 DATE PCOPE M DEPTH PCOPE : M TOP AZI : 0.00
NORTH : M N NORTH 7725421.00 N COMP 10/01/96 COPE M DEPTH TOTAL : 60.00 TOP DEC : -90.00

SAMPLE CODE	DEPTH FROM	DEPTH TO	LEN	VIS AU	LOCAL EASTING	LOCAL NORTHING	RL	SAMP TYPE	COMMENTS
	0.00	3.00	3.00		M	M	1390.0	RAB	Osn + ind Oal, whl.
	3.00	6.00	3.00		M	M	1387.0	RAB	Semi fer ind Oal, whl.
	6.00	9.00	3.00		M	M	1384.0	RAB	Semi fer ind Oal, whl.
	9.00	12.00	3.00		M	M	1381.0	RAB	Semi fer ind Oal, whl.
	12.00	15.00	3.00		M	M	1378.0	RAB	Semi fer ind Oal, whl.
	15.00	18.00	3.00		M	M	1375.0	RAB	Fer ind Oal, whl, L, sludge
	18.00	21.00	3.00		M	M	1372.0	RAB	Blc ind Oal, whl, L, sludge
	21.00	24.00	3.00		M	M	1369.0	RAB	Blc ind Oal, whl, L.
	24.00	27.00	3.00		M	M	1366.0	RAB	Blc fer ind Oal, whl, L
	27.00	30.00	3.00		M	M	1363.0	RAB	Blc ind Oal + qtz gravel, whl, L
	30.00	33.00	3.00		M	M	1360.0	RAB	Hem/lim staining whl Sap Ggu, whl, L
	33.00	36.00	3.00		M	M	1357.0	RAB	Hem/lim staining whl Sap Ggu, whl, L.
	36.00	39.00	3.00		M	M	1354.0	RAB	Hem/lim staining whl Sap Ggu, whl, L.
	39.00	42.00	3.00		M	M	1351.0	RAB	Qtz chl kaol Ggu, wsl, L
	42.00	45.00	3.00		M	M	1348.0	RAB	Qtz chl kaol Ggu, wsl, L
	45.00	48.00	3.00		M	M	1345.0	RAB	Qtz chl kaol Ggu, wsl, M
	48.00	51.00	3.00		M	M	1342.0	RAB	Qtz chl kaol Ggu, wsl, M
	51.00	54.00	3.00		M	M	1339.0	RAB	Qtz chl kaol Ggu, wsl, M

FPI-Eastern E L P.../PMaJ.JaaJe-FWPBOJ1)

SAMPLE CODE	DEPTH FROM	DEPTH TO	LITHOLOGIES	LITHERING	TESTURE	MINERALS	VEINS	COLOUR	SILPHIDES	STRUCTURES	STRUCTURE2	MATRIX
	0.00	3.03										
	3.00	6.03										
	6.00	9.00										
	9.00	12.00										
	12.0C	15.03										
	15.0n	18.C0										
	18.C3	21.C0										
	21.03	24.00										
	C1.00	27.00										
	27.00	30.00										
	30.00	33.00										
	33.00	36.00										
	36.00	39.C0										
	39.C0	42.30										
	42.03	45.00										
	45.00	48.00										
	48.00	51.00										
	51.00	54.3C										
	54.00	57.03										
	57.0C	60.03										

SAMPLE CODE	DEPTH FROM	DEPTH TO	LID	LYE AU	LITHOLOGIES	LITHERING	TESTURE	MINERALS	VEINS	COLOUR	SILPHIDES	STRUCTURES	STRUCTURE2	MATRIX
	57.00	60.00			3.0F	N	1343 0 RAB	2tz chl kaol 2gu, vsl, H<H		E O H				
	5?.00	57.00			3.30	M	1336 0 RAE	2tz chl kaol 2gu, sl, H.						
						M								
						M								
						M	

Report #	Author	Date	Work	Geo	Prospect				Notes	Eastern
Petrology #	Count	ID	Type	NFMSample #	From	To	Easting	Northing	Description	EL2290
P6740	PU	23/11/94	TS	NB	Billabong (EL)					
P03214	1	BHRB519	DH	549456	15	18	690308 33	7712205.87	Altered coarse quartz-biotite-muscovite gneisses with rare clays possibly after felspar.	
P03215	2	BHRB520	DH	549458	13	16	689954.16	7711852 93	Amphibolite with minor biotite, locally flooded by quartz, and of mafic (possibly doleritic?) origin.	
P03216	3	BHRB522	DH	549465	21	24	693800	7707300	Coarse altered biotite-muscovite-felspar-quartz gneisses.	
P03219	6	BHRB561	DH	549566	18	21	688300	7715900	Weathered biotite-muscovite to biotite-felspar gneisses with little or no quartz.	
P03220	7	BHRB580	DH	549613	18	21	686887.9	7710347.21	Altered probable quartz-biotite-muscovite-felspar-sillimanite gneiss (pelitic gneiss).	
P03221	8	BHRB583	DH	549625	21	24	686251.6	7708988.86	Weathered quartz-biotite-felspar-sillimanite-?garnet gneisses of pelitic origin.	
P03222	9	BHRB584	DH	549628	18	21	686039.5	7708536.07	Weathered quartz-biotite-sillimanite gneiss (pelitic) and quartz-microcline band (quartzofelspathic layer or pegmatite).	
P03223	10	BHRB592	DH	549654	33	36	684342.7	7704913.8	Weathered biotite-rich schist or gneiss with very minor quartz and clays possibly after felspar.	
P03224	11	BHRB598	DH	549669	21	24	688439.5	7706436.07	Kaolin, limonite and carbonate, largely sugergene, with possibly some altered felspathic rock; no basalt.	
P03225	12	BHRB604	DH	549687	12	15	683800	7709700	Quartz-microcline-biotite-muscovite aggregates with clays after plagioclase and a single chip with quartz and sericite after sillimanite; granitoid + zenolith or quartzofelspathic to pelitic metasediments?	
P03226	13	BHRB605	DH	549690	12	15	683587.9	7709247.21	Weathered quartz-biotite-muscovite-felspar-sillimanite gneiss (pelitic).	
P03227	14	BHRB606	DH	549693	12	15	683375 8	7708794.43	Weathered biotite-quartz-microcline-sillimanite-plagioclase gneiss (pelitic).	
P03228	15	BHRB607	DH	549696	12	15	683163.7	7708341.64	Weathered granular possible tonalite, rich in altered biotite.	
P03229	16	BHRB609	DH	549702	12	15	682739.5	7707436.07	Weathered possibly sillimanite-bearing quartz-felspar-biotite-muscovite gneiss, possibly pelitic.	
P03230	17	BHRB610	DH	549705	12	15	682527.4	7706983.29	Weathered banded quartz-biotite-sillimanite gneiss, pelitic.	
P03231	18	BHRB611	DH	549708	18	21	682315.3	7706530.5	Weathered quartz-felspar-sillimanite gneiss with possibly some altered biotite and some vein quartz.	
P03232	19	BHRB614	DH	549713	45	48	681679	7705172.15	Weathered microgranular quartz-biotite and quartz-?felspar microgneisses, with some coarse quartz, partly in veins. Probably a metasediment.	

APPENDIX 9.1 - 9.10

EL2366

(Area 32 - 40, 47)

Data Sorted By Area (refer Figure 9.2)

Gravity Survey Data

Ground Magnetic Survey Profiles

Lag Sample Logs and Assay Data

CRC Sample Logs and Assay Data

Vacuum Derived Bleg Sample Logs and Assay Data

MMI Sample Logs and Assay Data

Vacuum Drillhole and Sample Data, Assays and Logs

RAB Drillhole and Sample Data, Assays and Logs

Costean Sample Logs and Assay Data

Petrology - Sample Descriptions

APPENDIX 9.1

EL2366

(Area 32)

AREA 32

Easting	Northing	RL	Gravity				Date
			Observed	2.20gm/cc	2.40gm/cc	2.67gm/cc	
627029.51	7738493.62	352.25	978559.81	-26.22	-29.18	-33.16	7/01/94
626991.91	7739051.16	350.4	978559.75	-26.37	-29.32	-33.28	7/01/94
627008.06	7739514.7	349.64	978559.63	-26.42	-29.35	-33.3	7/01/94
627034.46	7740057.67	348.64	978559.22	-26.75	-29.68	-33.62	7/01/94
628001.96	7738440.78	354.2	978558.84	-26.79	-29.77	-33.77	7/01/94
627999.44	7738973.25	354.03	978558.59	-26.79	-29.77	-33.77	7/01/94
627982.36	7739478.35	352.17	978558.74	-26.77	-29.73	-33.71	7/01/94
628059.42	7739987.97	351.45	978558.38	-27.02	-29.97	-33.94	7/01/94
629054.8	7738566.22	354.86	978558.59	-26.82	-29.8	-33.81	7/01/94
629033.58	7739046.23	353.56	978558.3	-27.14	-30.11	-34.11	7/01/94
629004.65	7739494.64	351.65	978558.14	-27.48	-30.43	-34.41	7/01/94
628996.61	7739957.39	351.13	978557.95	-27.53	-30.48	-34.45	7/01/94
630036.91	7738474.05	354.38	978558.29	-27.28	-30.25	-34.26	7/01/94
630059.85	7738993.62	353.19	978557.85	-27.69	-30.66	-34.65	7/01/94
630048.78	7739489.43	352.03	978557.44	-28.09	-31.05	-35.02	7/01/94
629984.84	7740068.74	350.81	978556.98	-28.51	-31.46	-35.42	7/01/94
630993.79	7738498.51	354.3	978557.77	-27.79	-30.76	-34.77	7/01/94
631053.43	7738987.15	352.85	978557.6	-28.02	-30.98	-34.97	7/01/94
631026.89	7739493.19	351.85	978556.92	-28.64	-31.6	-35.57	7/01/94
631002.28	7740074.14	350.41	978556.28	-29.28	-32.22	-36.18	7/01/94
631982.97	7738459.14	353.61	978556.99	-28.74	-31.71	-35.7	7/01/94
632061.53	7739064.76	351.94	978556.47	-29.3	-32.25	-36.23	7/01/94
631992.12	7739494.85	350.56	978556.14	-29.7	-32.64	-36.6	7/01/94
631989.27	7740008.68	349.34	978555.87	-29.96	-32.9	-36.84	7/01/94
633028.71	7738472.09	353.39	978556.44	-29.33	-32.3	-36.29	7/01/94
633070.26	7739059.89	351.8	978555.56	-30.23	-33.19	-37.17	7/01/94
632952.06	7739543.21	350.36	978554.84	-31.01	-33.96	-37.91	7/01/94
633001.91	7740035.85	349.21	978554.72	-31.12	-34.05	-38	7/01/94
633977.86	7738540.45	353.35	978555.08	-30.65	-33.62	-37.61	7/01/94
633989.17	7739032.42	351.73	978554.12	-31.71	-34.66	-38.64	7/01/94
633974.36	7739572.24	350.01	978553.36	-32.54	-35.48	-39.44	7/01/94
634021.02	7740015.47	349.15	978552.65	-33.21	-36.14	-40.08	7/01/94
634946.37	7738503.13	354.13	978554.54	-31.04	-34.01	-38.02	7/01/94
634988.64	7739002.76	352.5	978553.65	-32.02	-34.98	-38.96	7/01/94
634997.45	7739529.37	351.08	978551.97	-33.72	-36.67	-40.64	7/01/94
634973.87	7740043.11	350.09	978551.64	-34	-36.94	-40.89	7/01/94
636001.67	7736463.23	362.27	978555.69	-29.21	-32.26	-36.35	7/01/94
635992.72	7736988.4	359.98	978555.7	-29.42	-32.44	-36.51	7/01/94
635980.23	7737505.75	358.21	978554.99	-30.23	-33.24	-37.29	7/01/94
636054.94	7738004.51	356.91	978553.71	-31.53	-34.53	-38.56	7/01/94
636067.85	7738550.51	355.41	978553.93	-31.35	-34.33	-38.35	7/01/94
635961.8	7738950.15	353.94	978553.18	-32.2	-35.18	-39.17	7/01/94
635970.38	7739509.19	352.96	978552.25	-33.04	-36.01	-40	7/01/94
636015.48	7739969.28	352.56	978552.14	-33	-35.96	-39.94	7/01/94
637068.96	7736465.6	363.36	978554.71	-29.96	-33.01	-37.12	7/01/94
637087.05	7736942.75	362.19	978553.72	-30.94	-33.99	-38.08	7/01/94
637011.49	7737463.08	360.39	978553.33	-31.44	-34.47	-38.54	7/01/94
636964.01	7737961.65	358.78	978553.56	-31.3	-34.31	-38.37	7/01/94
636993.69	7738469.1	357.33	978553.25	-31.65	-34.65	-38.69	7/01/94
637052.62	7738971.87	356.17	978552.5	-32.38	-35.37	-39.4	7/01/94

AREA 32

Easting	Northing	RL	Gravity				Date
			Observed	2.20gm/cc	2.40gm/cc	2.67gm/cc	
637070.27	7739505.86	355.49	978552.42	-32.33	-35.31	-39.33	7/01/94
637092.39	7739958 96	354.74	978551.87	-32.8	-35.78	-39.79	7/01/94
637992.19	7736471.96	364.06	978556.01	-28.5	-31.55	-35.67	7/01/94
638009.19	7737024.43	362.44	978554.68	-29.88	-32.93	-37.02	7/01/94
637998.58	7737552.07	360.95	978553.69	-30.91	-33.94	-38.02	7/01/94
638048.93	7737996.85	359.95	978554.19	-30.39	-33.42	-37.48	7/01/94
638033.78	7738536.05	358.69	978553.47	-31.09	-34.1	-38.15	7/01/94
637981.99	7738976.22	357.86	978552.77	-31.74	-34.74	-38.79	7/01/94
638054.31	7739518.98	357.09	978552.44	-31.95	-34.95	-38.98	7/01/94
638025.07	7740008.36	355.9	978552.22	-32.16	-35.15	-39.17	7/01/94
638966.84	7736563.93	364.01	978556.33	-28.14	-31.19	-35.31	7/01/94
639030.38	7737008.44	363.54	978555.73	-28.59	-31.65	-35.76	7/01/94
639027.79	7737521.44	362.32	978555.01	-29.3	-32.35	-36.44	7/01/94
638995.26	7737968.79	361.12	978554.55	-29.78	-32.82	-36.9	7/01/94
639016.35	7738532.65	359.82	978553.82	-30.49	-33.51	-37.58	7/01/94
639006.86	7738965.97	358.9	978553.05	-31.23	-34.25	-38.3	7/01/94
639006.84	7739520.04	357.52	978552.8	-31.49	-34.49	-38.53	7/01/94
638988.08	7740047.96	356.16	978552.25	-32.05	-35.04	-39.07	7/01/94
639959.28	7736473.97	366.39	978557.1	-26.89	-29.97	-34.11	7/01/94
640057.85	7736974.18	365.71	978556.43	-27.44	-30.51	-34.64	7/01/94
640008.97	7737501.54	366.84	978555.2	-28.14	-31.22	-35.37	7/01/94
640032.51	7738016.07	362.46	978555.48	-28.54	-31.58	-35.68	7/01/94
639985	7738490.57	360.25	978554.79	-29.45	-32.47	-36.55	7/01/94
639986.35	7738964.74	358.53	978554.16	-30.2	-33.21	-37.27	7/01/94
639991.63	7739481.51	357.27	978553.24	-31.12	-34.12	-38.16	7/01/94

REGIONAL GEOCHEMISTRY-NT MI

REPORT RG30.06 - REPORT SAMPLE & ASSAYS

PRINTED : 29/12/98 11:16:58

PAGE: 1

BP-Bauxite Ridge (EL2369)

LOCATION NUMBER	DEPTH	DEPTH	LEASE	SAMPLE TYPE	PARENT LOCATION		LOCAL EASTING		LOCAL NORTHING		AMG EASTING	AMG NORTHING	PL	TRAV	SAMPLE METHOD	SIZE-UM	TYPE	QUAL	DESC	SIZE	PT-1	PT-2	ALTN	VEIN	ICPB	SOLP	SI-3
217104	0.00	0.10		LT	BRV037		M		M		640243.31	7738325.50	1350.00		M Grab 10m											
																			Loose Pisolites Surface Lag?/Pisol in Soil Poorl, to mod well formed pisols Close to in situ probably (mnr cemted lat outcrop 25m east of drillhole)							
				AA	ZR	55	PPM	AM	BI	6.0	PPM	AM	MO	7.0	IPM	AM	SB	3.5	PPM	AM	SN	13	PPM	AM	U	1.8	PPM
				AM	U	10	PPM	AO	AS	56	PPM	AP	SE	7.0	PPM	BA	AG	<0.1	PPM	BA	CO	3	PPM	BA	CU	16	PPM
				BA	ZN	6	PPM	BE	AU	1	PPB	DC	AL	6.60	PCT	DC	FE	45.00	PCT								
217105	0.00	2.00		LP	BRV041		M		M		640789.31	7736782.50	1330.00		S Drill Hole											
																			Loose Pisolites Pisol in Soil Rounded nodules/poor pisols - transported							
				AA	PB	18	PPM	AM	BI	2.0	PPM	AM	MO	1.5	PPM	AM	SB	2.5	PPM	AM	SN	9	PPM	AM	U	3.8	PPM
				AM	U	5	PPM	AO	AS	32	PPM	AP	SE	3.0	PPM	BA	AG	<0.1	PPM	BA	CO	8	PPM	BA	CU	26	PPM
				BA	ZN	10	PPM	BE	AU	5	PPB	DC	AL	11.40	PCT	DC	FE	21.50	PCT								
217106	0.00	0.10		CN	M			M		M	640082.88	7737015.50	1390.00		L Grab 10m											
																			Cemented Nodules Mod L.Half Cemented nodules from outcrop - some cement included							
				AA	PB	26	PPM	AM	BI	2.0	PPM	AM	MO	11.5	PPM	AM	SB	2.5	PPM	AM	SN	7	PPM	AM	U	5.6	PPM
				AM	U	2	PPM	AO	AS	50	PPM	AP	SE	2.5	PPM	BA	AG	<0.1	PPM	BA	CO	16	PPM	BA	CU	43	PPM
				BA	ZN	11	PPM	BE	AU	1	PPB	DC	AL	4.80	PCT	DC	FE	25.00	PCT								
217110	1.00	3.00		LP	BRV058		M		M		636812.75	7736910.00	1390.00		S Drill Hole											
																			Loose Pisolites Pisol in Soil Poorly to mod well formed pisols							
				AA	PB	72	PPM	AM	BI	2.0	PPM	AM	MO	3.5	PPM	AM	SB	2.0	PPM	AM	SN	6	PPM	AM	U	5.4	PPM
				AM	U	4	PPM	AO	AS	26	PPM	AP	SE	3.5	PPM	BA	AG	<0.1	PPM	BA	CO	12	PPM	BA	CU	56	PPM
				BA	ZN	11	PPM	BE	AU	2	PPB	DC	AL	7.60	PCT	DC	FE	20.50	PCT								
217111	2.00	3.00		LP	BRV061		M		M		636916.88	7738538.00	1390.00		S Drill Hole											
																			Loose Pisolites Pisol in Soil Poorl, formed pisols, rounded nodules							
				AA	PB	58	PPM	AM	BI	1.5	PPM	AM	MO	3.5	PPM	AM	SB	2.0	PPM	AM	SN	5	PPM	AM	U	5.6	PPM
				AM	U	5	PPM	AO	AS	36	PPM	AP	SE	2.0	PPM	BA	AG	<0.1	PPM	BA	CO	14	PPM	BA	CU	48	PPM
				BA	ZN	9	PPM	BE	AU	3	PPB	DC	AL	7.00	PCT	DC	FE	22.00	PCT								
217113	0.00	0.10		CN	BRV079		M		M		637376.19	7737886.50	1390.00		L Grab 10m											
																			Cemerted Nodules Surface Lag Nodules, some cemented - cement included in sample							
				AA	PB	46	PPM	AM	BI	1.5	PPM	AM	MO	4.0	PPM	AM	SB	2.0	PPM	AM	SN	3	PPM	AM	U	3.0	PPM
				AM	U	2	PPM	AO	AS	34	PPM	AP	SE	3.0	PPM	BA	AG	<0.1	PPM	BA	CO	5	PPM	BA	CU	32	PPM
				BA	ZN	5	PPM	BE	AU	2	PPB	DC	AL	7.30	PCT	DC	FE	19.00	PCT								
217114	0.00	0.10		LP	BRV081		M		M		637456.50	7738859.00	1350.00		S Grab 10m											
																			Loose Pisolites Surface Lag Pisols, rounded nodules							
				AA	PB	46	PPM	AM	BI	1.5	PPM	AM	MO	4.0	PPM	AM	SB	2.0	PPM	AM	SN	3	PPM	AM	U	3.8	PPM
				AM	U	3	PPM	AO	AS	36	PPM	AP	SE	2.0	PPM	BA	AG	<0.1	PPM	BA	CO	15	PPM	BA	CU	41	PPM
				BA	ZN	8	PPM	BE	AU	1	PPB	DC	AL	7.40	PCT	DC	FE	18.50	PCT								
217478	0.00	0.10	2366	LAG	M		M		M		640263.00	7736593.00	1390.00													
																			Large areas of ironstone accumulations. Generall, coarse gravel in drainage area							
				AA	PB	40	PPM	AM	BI	1.5	PPM	AM	MO	3.0	PPM	AM	SB	5.5	PPM	AM	SN	8	PPM	AM	U	2.1	PPM
				AM		7	PPM	AO	AS	36	PPM	AO	FE	30.00	PCT	AP	SE	3.6	PPM	BA	AG	<0.1	PPM	BA	CO	4	PPM
				BA	CU	25	PPM	BA	ZN	8	PPM	BE	AU	1	PPB												
217479	0.00	0.10	2366	LAG	M		M		M		640437.00	7737428.00	1390.00													
																			Essentially flat lying terrain with ever distribution of coarse sand and gravel							
				AA	PB	36	PPM	AM	BI	<0.5	PPM	AM	MO	2.5	PPM	AM	SB	4.0	PPM	AM	SN	1	PPM	AM	U	0.9	PPM
				AM	U	1	PPM	AO	AS	10	PPM	AO	FE	9.60	PCT	AP	SE	1.2	PPM	BA	AG	<0.1	PPM	BA	CO	3	PPM
				BA	CU	12	PPM	BA	ZN	7	PPM	BE	AU	<1	PPB												
217480	0.00	0.10	2366	LAG	M		M		M		640387.00	7737700.00	1390.00													
																			Essentially flat lying terrain with even distribution of coarse sand and gravel							
				AA	PB	42	PPM	AM	BI	<0.5	PPM	AM	MO	3.0	PPM	AM	SB	5.0	PPM	AM	SN	3	PPM	AM	U	1.1	PPM
				AM	U	2	PPM	AO	AS	20	PPM	AO	FE	18.00	PCT	AP	SE	2.2	PPM	BA	AG	<0.1	PPM	BA	CO	5	PPM
				BA	CU	18	PPM	BA	ZN	9	PPM	BE	AU	<1	PPB												
217481	0.00	0.10	2366	LAG	M		M		M		640414.00	7736390.00	1390.00													
																			Essentially flat lying terrain with even distribution of coarse sand and gravel							
				AA	PB	50	PPM	AM	BI	1.5	PPM	AM	MO	2.5	PPM	AM	SB	4.5	PPM	AM	SN	4	PPM	AM	U	2.2	PPM
				AM	U	5	PPM	AO	AS	32	PPM	AO	FE	31.00	PCT	AP	SE	2.6	PPM	BA	AG	<0.1	PPM	BA	CO	4	PPM
				BA	CU	21	PPM	BA	ZN	13	PPM	BE	AU	7	PPB												
217482	0.00	0.10	2366	LAG	M		M		M		640417.00	7736667.00	1390.00													
																			Predominantly anthill residue							
				AA	PB	34	PPM	AM	BI	0.5	PPM	AM	MO	1.5	PPM	AM	SB	2.5	PPM	AM	SN	2	PPM	AM	U	1.2	PPM
				AM	U	3	PPM	AO	AS	20	PPM	AO	FE	16.00	PCT	AP	SE	1.4	PPM	BA	AG	<0.1	PPM	BA	CO	4	PPM
				BA	CU	18	PPM	BA	ZN	11	PPM	BE	AU	<1	PPB												
217483	0.00	0.10	2366	LAG	M		M		M		640539.00	7738911.00	1390.00													
																			Predominantly anthill residue							
				AA	PB	32	PPM	AM	BI	0.5	PPM	AM	MO	1.0	PPM	AM	SB	2.0	PPM	AM	SN	2	PPM	AM	U	1.0	PPM
				AM	U	2	PPM	AO	AS	12	PPM	AO	FE	11.00	PCT	AP	SE	1.2	PPM	BA	AG	<0.1	PPM	BA	CO	3	PPM
				BA	CU	14	PPM	BA	ZN	7	PPM	BE	AU	1	PPB												
217484	0.00	0.10	2366	LAG	M		M		M		640472.00	7739137.00	1390.00													

LOCATION NUMBER	DEPTH	DEPTH	LEASE	SAMPLE TYPE	AREA/ LOCATION	LOCAL EASTING	LOCAL NORTHING	AMG EASTING	AMG NORTHING	FD	TRAV	S METHOD	COLLECTION	SIZE-FRA	TYPE	QUAL	DESC	SIZE	RE-1	RE-2	ALT	VEIN	LODE	SULP	SP-3	
																										Anthill residues
				AA	PB	22	PPM	AU	BI	0.5	PPM	AU	NO	1.0	KM	SB		1.5	PPM	AU	SN	2	PPM	MO	U	0.7	PPM
				AM	U	2	PPM	MO	AS	8	PPM	MO	PD	10.00	PCT	AP		0.8	PPM	BA	MG	<0.1	PPM	BA	CO	2	PPM
				BA	CU	10	PPM	BA	ZN	6	PPM	BE	AU	<1	PPB												
217485	0.00	0.10	2000	LAG	M			M	M	640149.00	7739375.00		1390.00													
																										Anthill residues
				ZO1	CA	1159	PPM	ZO1	CP	275	PPM	ZO1	K	0.47	PPM	ZO1	LA	10	PPM	ZO1	NA	181	PPM	ZO1	SE	<10	PPM
				ZO1	TE	<10	PPM	ZO1	V	95	PPM	ZO1	Y	8	PPM	ZO1	YB	<2	PPM	ZZZ	BA	115.00	PPM	ZZZ	MG	1500.0	PPM
				ZZZ	U	0.99	PPM	333	AU	<1.00	PPB	333	PD	2.56	PPB	333	PT	0.94	PPB	U	PB	38	PPM	AM	BI	0.5	PPM
				AM	MO	1.0	PPM	AM	SB	1.5	PPM	AM	SN	2	PPM	AM	U	1.0	PPM	AM	W	2	PPM	AO	AS	11	PPM
				AO	TE	15.50	PCT	AP	SE	1.4	PPM	BA	AG	<0.1	PPM	BA	CC	2	PPM	BA	CU	11	PPM	BA	ZN	9	PPM
				BE	AU	<1	PPB																			
282458	10.00	11.00		VBCL	BRV028			M	M	640511.25	7739944.50		1390.00													
																										brn moist clays - mnr lat frags
				BLG	AG	3.00	PPB	BLG	AU	0.28	PPB	BLG	CU	0.03	PPM											
282467	3.00	4.00		VBCL	BRV037			M	M	640243.31	7736325.50		1390.00													
																										prple, wht & yell ind clays, mottled zone? - probably
				BLG	AG	6.60	PPB	BLG	AU	0.62	PPB	BLG	CU	0.01	PPM											
282468	11.00	12.00		VBCL	BRV037			M	M	640243.31	7736325.50		1390.00													
																										wht ind clay (probably saprolite), c round equant q grains, in situ over granite?
				BLG	AG	18.30	PPB	BLG	AU	3.32	PPB	BLG	CU	0.01	PPM											
282471	3.00	4.00		VBCL	BRV010			M	M	640749.94	7736300.50		1390.00													
																										brn ind clays with f.q
				BLG	AG	2.40	PPB	BLG	AU	1.97	PPB	BLG	CU	0.01	PPM											
282472	11.00	12.00		VBCL	BRV047			M	M	640745.94	7736300.50		1390.00													
																										wht & brn ind clay, silt
				BLG	AG	0.50	PPB	BLG	AU	0.56	PPB	BLG	CU	0.01	PPM											
282473	1.00	5.00		VBCL	BRV041			M	M	640789.31	7736782.50		1390.00													
																										ornge-brn silt, some ind, tr lat & q
				BLG	AG	4.00	PPB	BLG	AU	0.39	PPB	BLG	CU	0.03	PPM											
282474	16.00	17.00		VBCL	BRV041			M	M	640789.31	7736782.50		1390.00													
																										wht, ind clay?? - linear fabric
				BLG	AG	3.25	PPB	BLG	AU	0.18	PPB	BLG	CU	0.01	PPM											
282475	3.00	4.00		VBCL	BPV042			M	M	640283.31	7736820.00		1390.00													
																										plc pnk, clayey, mnr rounded q grains c.f. sandstone/siltstone??
				BLG	AG	2.50	PPB	BLG	AU	0.07	PPB	BLG	CU	0.05	PPM											
282476	2.00	3.00		VBCL	BP 043			M	M	639776.00	7736868.00		1390.00													
				BLG	AG	0.00	PPB	BLG	AU	0.05	PPB	BLG	CU	0.02	PPM											
282477	2.00	3.00		VBCL	BRV044			M	M	639735.44	7736368.00		1390.00													
																										ple yell-brn pel, tr q & lat
				BLG	AG	2.75	PPB	BLG	AU	0.20	PPB	BLG	CU	0.02	PPM											
282491	3.00	4.00		VBCL	BRV057			M	M	636776.56	7736378.50		1390.00													
																										ple yell, partly ind sand/silt??
				BLG	AG	5.30	PPB	BLG	AU	0.64	PPB	BLG	CU	0.03	PPM											
282492	12.00	13.00		VBCL	BRV057			M	M	636776.56	7736378.50		1390.00													
																										brn poorly ind silts, tr lat & q ; (same site as BLEG 282952
				BLG	AG	0.70	PPB	BLG	AU	0.22	PPB	BLG	CU	0.01	PPM											
282493	5.00	6.00		VBCL	BP 058			M	M	636812.75	7736912.50		1390.00													
																										brn ind silts?
				BLG	AG	2.00	PPB	BLG	AU	0.64	PPB	BLG	CU	0.01	PPM											
282494	14.00	15.00		VBCL	BRV058			M	M	636812.75	7736912.00		1390.00													
																										Brn ind silt/clay, tr lat, ferricrete, c.g. rounded q
				BLG	AG	2.30	PPB	BLG	AU	0.59	PPB	BLG	CU	0.01	PPM											
282495	3.00	4.00		VBCL	BP 059			M	M	636849.56	7737444.50		1390.00													
																										brr ind silt/clay?
				BLG	AG	8.90	PPB	BLG	AU	0.39	PPB	BLG	CU	0.01	PPM											
282496	3.00	4.00		VBCL	BRV060			M	M	636880.13	7737986.50		1390.00													
																										lt brn silt/sand partly ind (?) + tr q & lat
				BLG	AG	169.00	PPB	BLG	AU	0.61	PPB	BLG	CU	0.11	PPM											
282497	11.00	12.00		VBCL	BRV060			M	M	636880.13	7737986.50		1390.00													
																										orngе brn powder, tr lat & q - probably transported clay, silt
				BLG	AG	33.00	PPB	BLG	AU	0.47	PPB	BLG	CU	0.05	PPM											
282498	5.00	6.00		VBCL	BPV061			M	M	636916.88	7738538.00		1390.00													
																										lt brn, poorly ind silts & clays, tr q & Fe
				BLG	AG	14.50	PPB	BLG	AU	1.79	PPB	BLG	CU	0.03	PPM											
282499	3.00	4.00		VBCL	BPV062			M	M	636937.56	7738948.50		1390.00													
																										ple brn clay & silt, with lat frags & q
				BLG	AG	46.90	PPB	BLG	AU	3.70	PPB	BLG	CU	0.02	PPM											
282500	9.00	10.00		VBCL	BPV062			M	M	636937.56	7738948.50		1390.00													
																										orngе/tan silts, mnr q + tr lat
				BLG	AG	7.25	PPB	BLG	AU	0.61	PPB	BLG	CU	0.02	PPM											
282501	8.00	9.00		VBCL	BPV063			M	M	636392.69	7739076.50		1390.00													
																										tan-brn ind silts, mnr q + tr lat/ferrug frags
																										yell/tan ind silts, clays & sands + mnr q + tr lat

LOCATION NUMBER	DEPTH	DEPTH	LEASE	SAMP TYPE	PARENT LOCATION	LOCAL EASTING		LOCAL NORTHING		AU ANG EASTING	AU ANG NORTHING	PL TROV		S COLLECTION S METHOD		SITE-MN	TYPE	QUAL	LESC	SIZE	PT-1	PT-2	ALTN	VEIN	LOPE	SUIP	SP-3
283502	2 00	3 00		BLG VBCL	AG BRV064	11 20	PPB	BLG M	M	AU 636363 91	0 53 7738583 00	PPB 1390 00	ILG	CU	0 01	PPM												
																	grli-brn silts & clays, tr lat & q										
283503	3 00	3.00		BLG VBCL	AG BR 065	33 00	PPB	BLG M	M	AU 636325 50	0 53 7738094 50	PPB 1390 00	BLG	CU	0 02	PPM												
																	ple brn & grn clay/silt + tr q & lat										
283504	8 50	9 00		BLG VBCL	AG BRV065	11.20	PPB	BLG M	M	AU 636326 50	0 17 7738094.50	PPB 1390.00	BLG	CU	0 01	PPM												
																	brr ind clay, silt & sand + tr q frags										
283505	4 00	5 00		BLG VBCL	AG BRV066	1 65	PPB	BLG M	M	AU 636284.06	0 61 7737548.00	PPB 1390.00	BLG	CU	0 01	PPM												
																	Lrr ind silt, clay, sand Mnr rock frags - some sandstone/grey.ache? + mnr lat & q										
283506	5 00	6 00		BLG VBCL	AG BRV067	11 90	PPB	BLG M	M	AU 636243.50	0 64 7737020.50	PPB 1390 00	BLG	CU	0 03	PPM												
																	brn silt & prple lat frags										
283507	5 00	6 00		BLG VBCL	AG BRV068	8.70	PPB	BLG M	M	AU 636206 00	0.43 7736189 50	PPB 1390 00	BLG	CU	0.01	PPM												
																	ple yell/wht clay, abund s.sub-rounded q										
283516	3.00	4.00		BLG VBCL	AG BRV076	6.30	PPB	BLG M	M	AU 637256 31	0.42 7736344 50	PPB 1390 00	BLG	CU	0.01	PPM												
																	brn ind silts, tr q + lat										
283517	10.00	11.00		BLG VBCL	AG BRV076	27.40	PPB	BLG M	M	AU 637256.31	0 42 7736344.50	PPB 1390.00	BLG	CU	0 06	PPM												
																	tan-brn ird silts										
283518	3 00	4 00		BLG VBCL	AG BRV077	8 90	PPB	BLG M	M	AU 637294.38	0 70 7736857.00	PPB 1390.00	BLG	CU	0 01	PPM												
																	tan-brn, silt & clay + mnr q										
283519	9 00	10 00		BLG VBCL	AG BRV077	18 80	PPB	BLG M	M	AU 637294 38	0.64 7736857 00	PPB 1390 00	BLG	CU	0.03	PPM												
																	brn, partl, ind clay & silt										
283520	2 00	3.00		BLG VBCL	AG BRV078	2.30	PPB	BLG M	M	AU 637338 13	0.45 7737375.50	PPB 1390.00	BLG	CU	0.02	PPM												
																	brn silt, common c g q										
283521	5.00	6.00		BLG VBCL	AG BRV078	15.80	PPB	BLG M	M	AU 637338 13	0 47 7737375.50	PPB 1390.00	BLG	CU	0 02	PPM												
																	brn silts, some ind										
283522	4.00	5.00		BLG VBCL	AG BRV079	1 40	PPB	BLG M	M	AU 637376.19	0.49 7737886.50	PPB 1390.00	BLG	CU	0.01	PPM												
																	ple brn ind silt + tr lat & q										
283523	9 00	10 00		BLG VBCL	AG BRV079	1 90	PPB	BLG M	M	AU 637376.19	0.40 7737886 50	PPB 1390 00	BLG	CU	0.01	PPM												
																	brn ird silt/cla_, tr q & gre_ jacks										
283524	3 00	4.00		BLG VBCL	AG BRV080	1.65	PPB	BLG M	4	AU 637415 56	0.37 7738387 50	PPB 1390.00	BLG	CU	0.01	PPM												
																	brn cla/ + mnr lat & q										
283525	9 00	10.00		BLG VBCL	AG BRV080	11 30	PPB	BLG M	M	AU 637415.56	0 39 7738387.50	PPB 1390.00	BLG	CU	0.01	PPM												
																	brn ind silts & clays + tr q										
283526	3 00	4.00		BLG VBCL	AG BRV081	4.40	PPB	BLG M	M	AU 637458.00	0 25 7738899.00	PPB 1390.00	BLG	CU	0 02	PPM												
																	tan silts & clay, mnr lat, q & other frags										
311312	0.00	0.10		BLG CRC	AG	8 15	PPB	BLG M	M	AU 640441.94	0.56 7736957.50	PPB 1390.00	BLG	CU	0.01	PPM												
																	Bxed q vn outcrop (the Breccia Ridge itself)										
311313	0.00	0 10		192 CRC	AS	<20	PPM	334 M	M	AU 640441.94	<0 001 7736957 50	PPB 1390 00																
																	Bxed q vn outcrop (the Breccia Ridge itself .)										
311314	0 00	0 10		192 CRC	AS	20	PPM	334 M	M	AU 639748.94	0.001 7737000 50	PPM 1390 00																
																	Bxed q/ + highly silicified sediments?										
311315	C 00	0.10		192 CRC	AS	20	PPM	334 M	M	AU 639748 34	0 001 7737003 50	PPM 1390.00																
																	Bxed qV + highly silicified sediments?										
3007771	0 00	0.10	2366	192 LAG	AS M	<20	PPM	334 M	M	AU 630468 00	<0.001 7738552.00	PPM 1390.00																
				AA	CU	28	PPM	AA		FE	19.00	PCT	AA	NI	20	PPM	1 6 AA	T ZN	P 26	PPM	L AM	C AS	46	PPM	AM	BI	0.5	PPM
				AM	CO	7	PPM	AM		MO	2 5	PPM	AM	PB	32	PPM	AM	SB	1.2	PPM	AM	SN	3	PPM	AM	U	2.5	PPM
				AM	W	3	PPM	BA		AG	<0 1	PPM	BE	AU	2	PPB												
3007772	0 00	0 10	2366	LAG M				M	M	630434.00	7738997 00	1390 00					1.6	T	R	L	C							
				AA	CU	24	PPM	AA		FE	17 00	PCT	AA	NI	18	PPM	AA	ZN	24	PPM	AM	AS	38	PPM	AM	BI	0 5	PPM
				AM	CO	8	PPM	AM		MO	3.0	PPM	AM	PB	32	PPM	AM	SB	1 2	PPM	AM	SN	3	PPM	AM	U	2 5	PPM
				AM	W	2	PPM	BA		AG	<0 1	PPM	BE	AU	1	PPB												
3007773	0.00	0 10	2366	LAG M				M	M	630501 00	7738919 00	1390 00					1 6	T	R	L	C							
				AA	CU	31	PPM	AA		FE	16 00	PCT	AA	NI	20	PPM	AA	ZN	23	PPM	AM	AS	36	PPM	AM	BI	0.5	PPM
				AM	CO	11	PPM	AM		MO	2 0	PPM	AM	PB	34	PPM	AM	SB	1 2	PPM	AM	SN	3	PPM	AM	U	2.5	PPM

REGIONAL DATABASE

PRINTED - 09/17/98 14:16:59

FL2366-Hordern Hills Rezone

PAGE 1

LOCATION NUMBER	DEPTH	DEPTH	LEASL	SAMP TYPE	LAB	ANT	LOCAL EASTING	LOCAL NORTHING	ANG EASTING	ANG NORTHING	RELIAB	COLLECTION METHOD	SIZE-MM	TYPE	QUAL	DESC	SIZE	PT-1	PT-2	ALT1	JOIN	LOLP	SULP	SP-3
				AM		1	2 PPM	BA	2G	<0.1 PPM	BE	AU	1	PPB										
3007771	0.00	0.10	2366	LAG	M			M	630183.00	7740716.00	1390.00			1.6	T	P	L C							
				AA	CU	17	PPM AA		FE 16.50	PCT AA	NI	20	PPM AA	21	25	PPM AA	AS	36	PPM AM	SI	0.5	PPM		
				AM	CO	8	PPM AM		MO 2.0	PPM AM	PB	30	PPM AM	SB	1.2	PPM AM	SN	2	PPM AM	U	2.1	PPM		
				AM	W	2	PPM BA		AG <0.1	PPM BE	AU	1	PPB											
3007775	0.00	0.10	2366	LAG	M			M	631032.00	7740530.00	1390.00			1.6	T	P	L C							
				AA	CU	36	PPM AA		FE 20.00	PCT AA	NI	21	PPM AA	ZN	25	PPM AM	AS	38	PPM AM	BI	0.5	PPM		
				AM	CO	11	PPM AM		MO 2.5	PPM AM	PB	36	PPM AM	SB	1.2	PPM AM	SN	2	PPM AM	U	3.4	PPM		
				AM	W	2	PPM BA		AG <0.1	PPM BE	AU	1	PPB											
3007776	0.00	0.10	2366	LAG	M			M	631009.00	7740910.00	1390.00			1.6	P	P	L C							
				AA	CU	20	PPM AA		FE 17.00	PCT AA	NI	22	PPM AA	ZN	26	PPM AM	AS	34	PPM AM	BI	0.5	PPM		
				AM	CO	8	PPM AM		MO 2.0	PPM AM	PB	30	PPM AM	SB	1.0	PPM AM	SN	3	PPM AM	U	2.0	PPM		
				AM	W	2	PPM BA		AG <0.1	PPM BE	AU	1	PPB											
3007777	0.00	0.10	2366	LAG	M			M	630995.00	7739270.00	1390.00			1.6	P	P	L C							
				AA	CU	21	PPM AA		FE 15.50	PCT AA	NI	20	PPM AA	ZN	23	PPM AM	AS	34	PPM AM	BI	0.5	PPM		
				AM	CO	8	PPM AM		MO 2.0	PPM AM	PB	30	PPM AM	SB	1.0	PPM AM	SN	2	PPM AM	U	2.0	PPM		
				AM	W	2	PPM BA		AG <0.1	PPM BE	AU	1	PPB											
3007778	0.00	0.10	2366	LAG	M			M	631062.00	7739007.00	1390.00			1.6	T	P	L C							
				AA	CU	30	PPM AA		FE 19.00	PCT AA	NI	26	PPM AA	ZN	34	PPM AM	AS	48	PPM AM	BI	0.5	PPM		
				AM	CO	8	PPM AM		MO 2.5	PPM AM	PB	46	PPM AM	SB	1.1	PPM AM	SN	3	PPM AM	U	2.6	PPM		
				AM	W	3	PPM BA		AG <0.1	PPM BE	AU	2	PPB											
3007779	0.00	0.10	2366	LAG	M			M	631025.00	7738465.00	1390.00			1.6	T	P	L C							
				AA	CU	26	PPM AA		FE 17.50	PCT AA	NI	18	PPM AA	ZN	27	PPM AM	AS	40	PPM AM	BI	0.5	PPM		
				AM	CO	7	PPM AM		MO 2.5	PPM AM	PB	54	PPM AM	SB	1.2	PPM AM	SN	3	PPM AM	U	2.2	PPM		
				AM	W	3	PPM BA		AG <0.1	PPM BE	AU	2	PPB											
3007810	0.00	0.10	2366	LAG	M			M	631498.00	7738475.00	1390.00			1.6	T	P	L C							
				AA	CU	28	PPM AA		FE 17.00	PCT AA	NI	24	PPM AA	ZN	27	PPM AM	AS	42	PPM AM	BI	0.5	PPM		
				AM	CO	10	PPM AM		MO 2.5	PPM AM	PB	34	PPM AM	SB	1.0	PPM AM	SN	3	PPM AM	U	2.9	PPM		
				AM	W	2	PPM BA		AG <0.1	PPM BE	AU	2	PPB											
3007845	0.00	0.10	2366	LAG	M			M	639529.00	7736540.00	1390.00			1.6	T	P	R M							
				AA	CU	19	PPM AA		FE 10.60	PCT AA	NI	14	PPM AA	ZN	15	PPM AM	AS	12	PPM AM	BI	1.0	PPM		
				AM	CO	5	PPM AM		MO 1.5	PPM AM	PB	38	PPM AM	SB	0.8	PPM AM	SN	5	PPM AM	U	4.1	PPM		
				AM	W	5	PPM BA		AG <0.1	PPM BE	AU	1	PPB											
3007846	0.00	0.10	2366	LAG	M			M	639507.00	7737010.00	1390.00			1.6	T	P	L M							
				AA	CU	25	PPM AA		FE 16.00	PCT AA	NI	18	PPM AA	ZN	29	PPM AM	AS	26	PPM AM	BI	0.5	PPM		
				AM	CO	6	PPM AM		MO 2.5	PPM AM	PB	34	PPM AM	SB	1.2	PPM AM	SN	3	PPM AM	U	2.1	PPM		
				AM	W	2	PPM BA		AG <0.1	PPM BE	AU	1	PPB											
3007847	0.00	0.10	2366	LAG	M			M	639563.00	7737518.00	1390.00			1.6	T	C	Q M							
				AA	CU	17	PPM AA		FE 11.60	PCT AA	NI	16	PPM AA	ZN	17	PPM AM	AS	22	PPM AM	BI	1.0	PPM		
				AM	CO	4	PPM AM		MO 2.5	PPM AM	PB	16	PPM AM	SB	1.0	PPM AM	SN	3	PPM AM	U	1.6	PPM		
3007848	0.00	0.10	2366	LAG	M			M	639456.00	7738011.00	1390.00			1.6	T	P	L F							
				AA	CU	24	PPM AA		FE 20.50	PCT AA	NI	16	PPM AA	ZN	23	PPM AM	AS	22	PPM AM	BI	1.0	PPM		
				AM	CO	4	PPM AM		MO 2.0	PPM AM	PB	28	PPM AM	SB	1.4	PPM AM	SN	3	PPM AM	U	2.0	PPM		
				AM	W	3	PPM BA		AG 0.1	PPM BE	AU	4	PPB											
3007849	0.00	0.10	2366	LAG	M			M	639548.00	7738016.00	1390.00			1.6	T	P	L M							
				AA	CU	25	PPM AA		FE 17.00	PCT AA	NI	22	PPM AA	ZN	29	PPM AM	AS	26	PPM AM	BI	0.5	PPM		
				AM	CO	11	PPM AM		MO 2.5	PPM AM	PB	40	PPM AM	SB	1.2	PPM AM	SN	3	PPM AM	U	2.0	PPM		
				AM	W	3	PPM BA		AG <0.1	PPM BE	AU	1	PPB											
3007850	0.00	0.10	2366	LAG	M			M	638989.00	7737515.00	1390.00			1.6	T	P	L M							
				AA	CU	25	PPM AA		FE 11.00	PCT AA	NI	20	PPM AA	ZN	27	PPM AM	AS	28	PPM AM	BI	0.5	PPM		
				AM	CO	7	PPM AM		MO 2.5	PPM AM	PB	38	PPM AM	SB	1.0	PPM AM	SN	3	PPM AM	U	1.9	PPM		
				AM	W	2	PPM BA		AG <0.1	PPM BE	AU	1	PPB											
3007851	0.00	0.10	2366	LAG	M			M	638983.00	7737067.00	1390.00			1.6	T	R	L M							
				AA	CU	26	PPM AA		FE 15.50	PCT AA	NI	20	PPM AA	ZN	25	PPM AM	AS	26	PPM AM	BI	0.5	PPM		
				AM	CO	9	PPM AM		MO 2.5	PPM AM	PB	42	PPM AM	SB	1.2	PPM AM	SN	3	PPM AM	U	2.0	PPM		
				AM	W	3	PPM BA		AG <0.1	PPM BE	AU	1	PPB											
3007852	0.00	0.10	2366	LAG	M			M	639000.00	7736614.00	1390.00			1.6	T	P	L M							
				AA	CU	29	PPM AA		FE 17.00	PCT AA	NI	22	PPM AA	ZN	29	PPM AM	AS	30	PPM AM	BI	0.5	PPM		
				AM	CO	7	PPM AM		MO 2.0	PPM AM	PB	34	PPM AM	SB	1.2	PPM AM	SN	3	PPM AM	U	2.2	PPM		
				AM	W	2	PPM BA		AG <0.1	PPM BE	AU	2	PPB											
3007877	0.00	0.10	2366	LAG	M			M	635456.00	7738508.00	1390.00			1.6	T	R	L C							
				AA	CU	27	PPM AA		FE 18.50	PCT AA	NI	24	PPM AA	ZN	32	PPM AM	AS	38	PPM AM	BI	0.5	PPM		
				AM	CO	10	PPM AM		MO 3.0	PPM AM	PB	40	PPM AM	SB	1.2	PPM AM	SN	3	PPM AM	U	2.8	PPM		
				AM	W	2	PPM BA		AG <0.1	PPM BE	AU	1	PPB											
3007876	0.00	0.10	2366	LAG	M			M	635468.00	7739465.00	1390.00			1.6	T	P	L C							
				AA	CU	38	PPM AA		FE 19.00	PCT AA	NI	46	PPM AA	ZN	19	PPM AM	AS	40	PPM AM	BI	0.5	PPM		
				AM	CO	35	PPM AM		MO 3.0	PPM AM	PB	72	PPM AM	SB	1.2	PPM AM	SN	3	PPM AM	U	2.6	PPM		
				AM	W	2	PPM BA		AG <0.1	PPM BE	AU	1	PPB											
3007879	0.00	0.10	2366	LAG	M			M	635513.00	7739985.00	1390.00			1.6	T	R	L C							
				AA	CU	29	PPM AA		FE 15.00	PCT AA	NI	22	PPM AA	ZN	12	PPM AM	AS	26	PPM AM	BI	0.5	PPM		
				AM	CO	12	PPM AM		MO 2.0	PPM AM	PB	30	PPM AM	SB	1.0	PPM AM	SN	2	PPM AM	U	2.8	PPM		
				AM	W	1	PPM BA		AG <0.1	PPM BE	AU	1	PPB											
3007880	0.00	0.10	2366	LAG	M			M	635140.00	7740617.00	1390.00			1.6	T	P	L C							
				AA	CU	21	PPM AA		FE 16.00	PCT AA	NI	24	PPM AA	ZN	12	PPM AM	AS	24	PPM AM	BI	0.5	PPM		
				AM	CO	6	PPM AM		MO 1.5	PPM AM	PB	32	PPM AM	SB	1.0	PPM AM	SN	3	PPM AM	U	2.2	PPM		

LOCATION NUMBER	DEPTH	DEPTH	LEASE	SAMP TYPE	PARENT LOCATION		LOCAL EASTING		LOCAL NORTHING		ANG EASTING		ANG NORTHING		PL TRAV	S COLLECTION METHOD		SIZE-MM	TYPE	QUAL	DESC	SIZE	RT-1	RT-2	ALTN	VEN	LOLD	SUIP	SP-3
				AM		1	2	PPM	BA		AG	<0.1	PPM	BE	AU	2	PPB												
3007881	0.00	0.10	2366	LAG	M			M		M	635531.00	7730333.00	1390.00					1.6	T	R	L	M							
				AA		CU	41	PPM	BA		FE	26.00	PCT	AA	NI	26	PPM	AA	21	18	PPM	AM	AS	38	PPM	AM	BI	0.5	PPM
				AM		CO	11	PPM	AM		MO	2.5	PPM	AM	PB	34	PPM	AM	53	1.2	PPM	AM	SN	1	PPM	AM	U	2.9	PPM
				AM		W	2	PPM	BA		AG	<0.1	PPM	BE	AU	<1	PPB												
3007882	0.00	0.10	2366	LAG	M			M		M	635188.00	7729000.00	1390.00					1.6	T	R	L	C							
				AA		CU	27	PPM	AA		FE	17.50	PCT	AA	NI	22	PPM	AA	38	10	PPM	AM	AS	32	PPM	AM	BI	0.5	PPM
				AM		CO	8	PPM	AM		MO	2.5	PPM	AM	PB	28	PPM	AM	SB	1.0	PPM	AM	SN	2	PPM	AM	U	2.5	PPM
				AM		W	2	PPM	BA		AG	<0.1	PPM	BE	AU	1	PPB												
3007889	0.00	0.10	2366	LAG	M			M		M	636027.00	7736540.00	1390.00					1.6	T	R	L	F							
				AA		CU	32	PPM	BA		FE	19.00	PCT	AA	NI	30	PPM	AA	28	15	PPM	AM	AS	32	PPM	AM	BI	1.0	PPM
				AM		CO	19	PPM	AM		MO	2.5	PPM	AM	PB	51	PPM	AM	SB	1.2	PPM	AM	SN	4	PPM	AM	U	2.3	PPM
				AM		W	2	PPM	BA		AG	<0.1	PPM	BE	AU	1	PPB												
3007890	0.00	0.10	2366	LAG	M			M		M	636014.00	7737219.00	1390.00					1.6	T	R	L	C							
				AA		CU	28	PPM	AA		FE	16.50	PCT	AA	NI	28	PPM	AA	28	21	PPM	AM	AS	32	PPM	AM	BI	0.5	PPM
				AM		CO	17	PPM	AM		MO	2.5	PPM	AM	PB	60	PPM	AM	SB	1.0	PPM	AM	SN	3	PPM	AM	U	2.5	PPM
				AM		W	2	PPM	BA		AG	<0.1	PPM	BE	AU	1	PPB												
3007891	0.00	0.10	2366	LAG	M			M		M	636046.00	7737191.00	1390.00					1.6	T	R	L	F							
				AA		CU	42	PPM	AA		FE	19.00	PCT	AA	NI	38	PPM	AA	28	12	PPM	AM	AS	32	PPM	AM	BI	0.5	PPM
				AM		CO	27	PPM	AM		MO	2.0	PPM	AM	PB	58	PPM	AM	SB	1.2	PPM	AM	SN	3	PPM	AM	U	3.9	PPM
				AM		W	3	PPM	BA		AG	<0.1	PPM	BE	AU	1	PPB												
3007892	0.00	0.10	2366	LAG	M			M		M	635975.00	7737944.00	1390.00					1.6	T	R	L	C							
				AA		CU	35	PPM	BA		FE	19.50	PCT	AA	NI	28	PPM	AA	28	19	PPM	AM	AS	36	PPM	AM	BI	0.5	PPM
				AM		CO	14	PPM	AM		MO	2.5	PPM	AM	PB	40	PPM	AM	SB	1.2	PPM	AM	SN	3	PPM	AM	U	2.7	PPM
				AM			2	PPM	BA		AG	<0.1	PPM	BE	AU	<1	PPB												
3007893	0.00	0.10	2366	LAG	M			M		M	636002.00	7738576.00	1390.00					1.6	T	R	L	M							
				AA		CU	37	PPM	AA		FE	21.50	PCT	AA	NI	30	PPM	AA	28	16	PPM	AM	AS	38	PPM	AM	BI	0.5	PPM
				AM		CO	12	PPM	AM		MO	3.0	PPM	AM	PB	42	PPM	AM	SB	1.4	PPM	AM	SN	1	PPM	AM	U	2.8	PPM
				AM			3	PPM	BA		AG	<0.1	PPM	BE	AU	<1	PPB												
3007894	0.00	0.10	2366	LAG	M			M		M	636041.00	7739029.00	1390.00					1.6	T	R	L	F							
				AA		CU	27	PPM	AA		FE	18.50	PCT	AA	NI	22	PPM	AA	28	9	PPM	AM	AS	28	PPM	AM	BI	0.5	PPM
				AM		CO	10	PPM	AM		MO	2.5	PPM	AM	PB	34	PPM	AM	SB	1.2	PPM	AM	SN	2	PPM	AM	U	2.3	PPM
				AM		W	2	PPM	BA		AG	<0.1	PPM	BE	AU	<1	PPB												
3007895	0.00	0.10	2366	LAG	M			M		M	635972.00	7738428.00	1390.00					1.6	T	R	L	C							
				AA		CU	31	PPM	AA		FE	19.00	PCT	AA	NI	28	PPM	AA	28	15	PPM	AM	AS	36	PPM	AM	BI	0.5	PPM
				AM		CO	13	PPM	AM		MO	2.5	PPM	AM	PB	44	PPM	AM	SB	1.2	PPM	AM	SN	4	PPM	AM	U	2.5	PPM
				AM			2	PPM	BA		AG	<0.1	PPM	BE	AU	<1	PPB												
3007896	0.00	0.10	2366	LAG	M			M		M	636067.00	7740012.00	1390.00					1.6	T	R	L	C							
				AA		CU	27	PPM	AA		FE	16.00	PCT	AA	NI	24	PPM	AA	28	6	PPM	AM	AS	30	PPM	AM	BI	0.5	PPM
				AM		CO	8	PPM	AM		MO	2.0	PPM	AM	PB	36	PPM	AM	SB	1.6	PPM	AM	SN	3	PPM	AM	U	2.2	PPM
				AM		W	2	PPM	BA		AG	<0.1	PPM	BE	AU	1	PPB												
3007897	0.00	0.10	2366	LAG	M			M		M	635983.00	7740440.00	1390.00					1.6	T	R	L	C							
				AA		CU	25	PPM	AA		FE	18.50	PCT	AA	NI	30	PPM	AA	28	11	PPM	AM	AS	32	PPM	AM	BI	0.5	PPM
				AM		CO	11	PPM	AM		MO	2.0	PPM	AM	PB	48	PPM	AM	SB	1.2	PPM	AM	SN	3	PPM	AM	U	2.5	PPM
				AM		W	3	PPM	BA		AG	<0.1	PPM	BE	AU	1	PPB												
3007898	0.00	0.10	2366	LAG	M			M		M	635987.00	7741024.00	1390.00					1.6	T	R	L	C							
				AA		CU	27	PPM	AA		FE	18.00	PCT	AA	NI	24	PPM	AA	28	10	PPM	AM	AS	30	PPM	AM	BI	0.5	PPM
				AM		CO	6	PPM	AM		MO	1.5	PPM	AM	PB	34	PPM	AM	SB	1.0	PPM	AM	SN	3	PPM	AM	U	2.1	PPM
				AM			2	PPM	BA		AG	<0.1	PPM	BE	AU	1	PPB												
3007899	0.00	0.10	2366	LAG	M			M		M	636311.00	7741511.00	1390.00					1.6	T	R	L	C							
				AA		CU	38	PPM	AA		FE	23.00	PCT	AA	NI	26	PPM	AA	28	11	PPM	AM	AS	42	PPM	AM	BI	0.5	PPM
				AM		CO	13	PPM	AM		MO	2.5	PPM	AM	PB	34	PPM	AM	SB	1.4	PPM	AM	SN	3	PPM	AM	U	2.4	PPM
				AM		W	2	PPM	BA		AG	<0.1	PPM	BE	AU	<1	PPB												
3007900	0.00	0.10	2366	LAG	M			M		M	636500.00	7741458.00	1390.00					1.6	T	R	L	C							
				AA		CU	11	PPM	AA		FE	19.00	PCT	AA	NI	34	PPM	AA	28	12	PPM	AM	AS	30	PPM	AM	BI	0.5	PPM
				AM		CO	25	PPM	AM		MO	2.0	PPM	AM	PB	52	PPM	AM	SB	1.2	PPM	AM	SN	3	PPM	AM	U	2.7	PPM
				AM		W	2	PPM	BA		AG	<0.1	PPM	BE	AU	<1	PPB												
3007901	0.00	0.10	2366	LAG	M			M		M	631515.00	7738982.00	1390.00					1.6	T	R	L	C							
				AA		CU	34	PPM	AA		FE	18.00	PCT	AA	NI	32	PPM	AA	28	31	PPM	AM	AS	56	PPM	AM	BI	0.5	PPM
				AM		CO	12	PPM	AM		MO	2.5	PPM	AM	PB	42	PPM	AM	SB	1.4	PPM	AM	SN	4	PPM	AM	U	3.8	PPM
				AM			3	PPM	BA		AG	<0.1	PPM	BE	AU	1	PPB												
3007902	0.00	0.10	2366	LAG	M			M		M	631474.00	7739550.00	1390.00					1.6	T	R	L	C							
				AA		CU	23	PPM	AA		FE	16.00	PCT	AA	NI	18	PPM	AA	28	24	PPM	AM	AS	38	PPM	AM	BI	0.5	PPM
				AM		CO	5	PPM	AM		MO	2.5	PPM	AM	PB	32	PPM	AM	SB	1.2	PPM	AM	SN	3	PPM	AM	U	2.6	PPM
				AM		W	2	PPM	BA		AG	<0.1	PPM	BE	AU	2	PPB												
3007903	0.00	0.10	2366	LAG	M			M		M	631493.00	7740309.00	1390.00					1.6	T	R	L	M							
				AA		CU	26	PPM	AA		FE	18.00	PCT	AA	NI	18	PPM	AA	28	26	PPM	AM	AS	38	PPM	AM	BI	0.5	PPM
				AM		CO	6	PPM	AM		MO	2.0	PPM	AM	PB	34	PPM	AM	SB	1.4	PPM	AM	SN	3	PPM	AM	U	2.8	PPM
				AM		W	3	PPM	BA		AG	<0.1	PPM	BE	AU	2	PPB												
3007904	0.00	0.10	2366	LAG	M			M		M	631983.00	7739080.00	1390.00					1.6	T	R	L	C							
				AA		CU	42	PPM	AA		FE	25.00	PCT	AA	NI	22	PPM	AA	28	11	PPM	AM	AS	72	PPM	AM	BI	1.0	PPM
				AM		CO	9	PPM	AM		MO	3.0	PPM	AM	PB	44	PPM	AM	SB	1.6	PPM	AM	SN	4	PPM	AM	U	1.3	PPM
				AM		W	1	PPM	BA		AG	0.1	PPM	BE	AU	1	PPB												
3007905	0.00	0.10	2366	LAG	M			M		M	631917.00	7738521.00	1390.00					1.6	T	R	L	M							
				AA		CU	27	PPM	AA		FE	18.00	PCT	AA	NI	18	PPM	AA	28	25	PPM	AM	AS	56	PPM	AM	BI	0.5	PPM
				AM		CO	7	PPM	AM		MO	2.5	PPM	AM	PB	30	PPM	AM	SB	1.4	PPM	AM	SN	3	PPM	AM	U	3.2	PPM

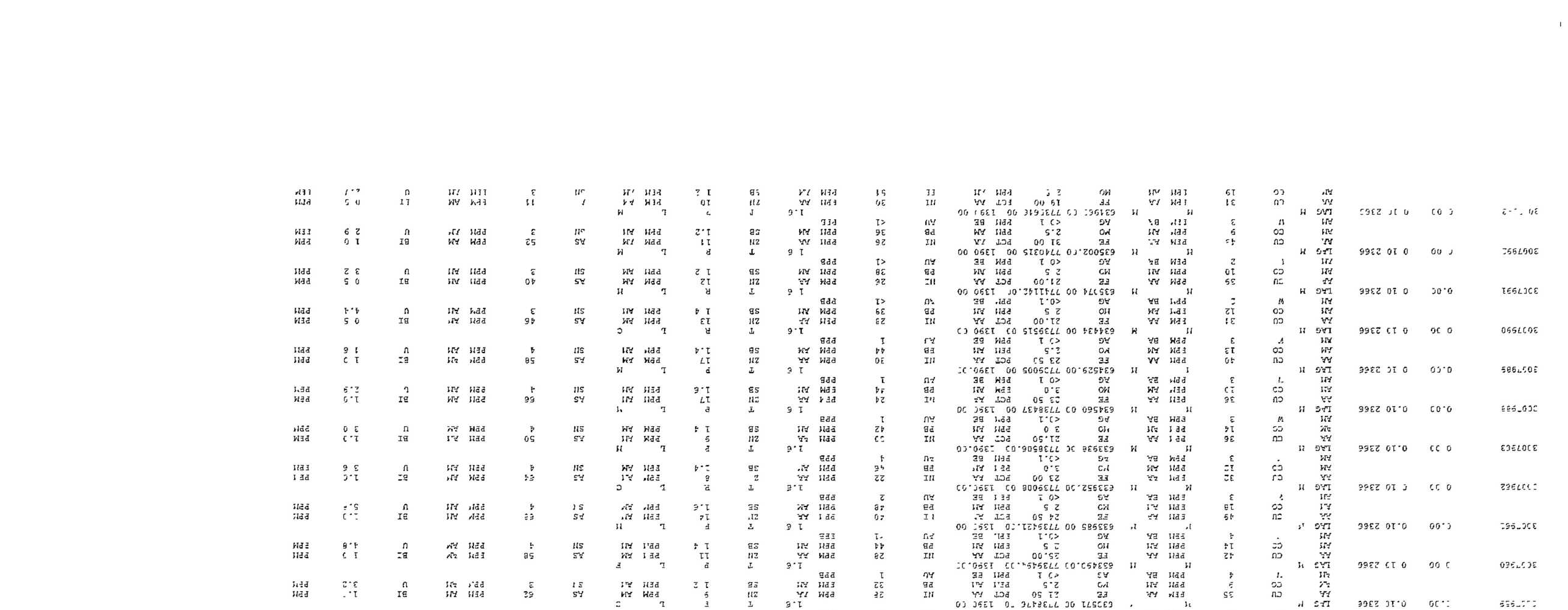

PROJECT NUMBER

PRINTED - 07/17/98 11:19:53

EL2366-Golden Hills Report

LOCATION NUMBER	DEPTH	DEPTH	LEASE	SAMP TYPE	PREP LOCATION	LOCAL EASTING	LOCAL NORTHING	AIS EASTING	AIS NORTHING	RL	RAW	S COLLECTION S METHOD	SILE-MI	TYPE	QUAL	DESC	SIZE	RT-1	RT-2	AITH	VTI	LOIE	SULP	SE-3
				AM	W 2	PPM BA		AG <0.1	PPM BE		AU	<1	PPB											
3007994	0.00	0.10	2366	LAG M		M	M	635917.00	7738903.00	1390.00			1.6	T	R	L	I							
				AA	CU 36	PPM AA		FE 20.50	PCT AA		NI	20	PPM AA		ZN	16	PPM AM		AS	50	PPM AM		BI	1.0	PPM
				AM	CO 12	PPM AM		MO 2.5	PPM AM		PB	44	PPM AM		SB	1.1	PPM AM		SN	3	PPM AM		U	2.8	PPM
				AM	W 4	PPM BA		AG <0.1	PPM BE		AU	<1	PPB											
3007995	0.00	0.10	2366	LAG M		M	M	635928.00	7738905.00	1390.00			1.6	T	R	L	M							
				AA	CU 35	PPM AA		FE 21.00	PCT AA		NI	28	PPM AA		ZN	14	PPM AM		AS	51	PPM AM		BI	1.0	PPM
				AM	CO 10	PPM AM		MO 2.5	PPM AM		PB	38	PPM AM		SB	1.1	PPM AM		SN	4	PPM AM		U	3.2	PPM
				AM	W 3	PPM BA		AG <0.1	PPM BE		AU	1	PPB											
3008001	0.00	0.10	2366	LAG M		M	M	636462.00	7740992.00	1390.00			1.6	T	R	L	C							
				AA	CU 30	PPM AA		FE 17.50	PCT AA		NI	20	PPM AA		ZN	13	PPM AM		AS	32	PPM AM		BI	0.5	PPM
				AM	CO 11	PPM AM		MO 2.0	PPM AM		PB	42	PPM AM		SB	1.0	PPM AM		SN	3	PPM AM		U	2.5	PPM
				AM	W 2	PPM BA		AG <0.1	PPM BE		AU	<1	PPB											
3008002	0.00	0.10	2366	LAG M		M	M	636148.00	7740000.00	1390.00			1.6	T	R	L	C							
				AA	CU 27	PPM AA		FE 19.00	PCT AA		NI	22	PPM AA		ZN	8	PPM AM		AS	36	PPM AM		BI	0.5	PPM
				AM	CO 9	PPM AM		MO 2.0	PPM AM		PB	36	PPM AM		SB	1.2	PPM AM		SN	3	PPM AM		U	2.5	PPM
				AM	W 2	PPM BA		AG <0.1	PPM BE		AU	1	PPB											
3008003	0.00	0.10	2366	LAG M		M	M	636590.00	7739157.00	1390.00			1.6	T	R	L	C							
				AA	CU 19	PPM AA		FE 12.00	PCT AA		NI	18	PPM AA		ZN	6	PPM AM		AS	24	PPM AM		BI	0.5	PPM
				AM	CO 13	PPM AM		MO 2.0	PPM AM		PB	34	PPM AM		SB	0.8	PPM AM		SN	2	PPM AM		U	2.0	PPM
				AM	W 1	PPM BA		AG <0.1	PPM BE		AU	<1	PPB											
3008004	0.00	0.10	2366	LAG M		M	M	636477.00	7738953.00	1390.00			1.6	T	R	L	C							
				AA	CU 36	PPM AA		FE 18.00	PCT AA		NI	42	PPM AA		ZN	15	PPM AM		AS	42	PPM AM		BI	0.5	PPM
				AM	CO 19	PPM AM		MO 2.5	PPM AM		PB	70	PPM AM		SB	1.1	PPM AM		SN	3	PPM AM		U	3.2	PPM
				AM	W 3	PPM BA		AG <0.1	PPM BE		AU	<1	PPB											
3008005	0.00	0.10	2366	LAG M		M	M	636121.00	7738127.00	1390.00			1.6	T	R	L	C							
				AA	CU 42	PPM AA		FE 19.50	PCT AA		NI	38	PPM AA		ZN	18	PPM AM		AS	40	PPM AM		BI	1.0	PPM
				AM	CO 22	PPM AM		MO 2.5	PPM AM		PB	58	PPM AM		SB	1.4	PPM AM		SN	3	PPM AM		U	3.0	PPM
				AM	W 2	PPM BA		AG <0.1	PPM BE		AU	<1	PPB											
3008006	0.00	0.10	2366	LAG M		M	M	636496.00	7738001.00	1390.00			1.6	T	R	L	C							
				AA	CU 28	PPM AA		FE 16.50	PCT AA		NI	24	PPM AA		ZN	14	PPM AM		AS	26	PPM AM		BI	0.5	PPM
				AM	CO 11	PPM AM		MO 2.0	PPM AM		PB	32	PPM AM		SB	1.0	PPM AM		SN	2	PPM AM		U	2.2	PPM
				AM	W 2	PPM BA		AG <0.1	PPM BE		AU	<1	PPB											
3008007	0.00	0.10	2366	LAG M		M	M	636519.00	7738503.00	1390.00			1.6	T	R	L	C							
				AA	CU 50	PPM AA		FE 24.00	PCT AA		NI	50	PPM AA		ZN	23	PPM AM		AS	46	PPM AM		BI	1.0	PPM
				AM	CO 14	PPM AM		MO 2.0	PPM AM		PB	40	PPM AM		SB	1.4	PPM AM		SN	4	PPM AM		U	3.2	PPM
				AM	W 3	PPM BA		AG <0.1	PPM BE		AU	<1	PPB											
3008008	0.00	0.10	2366	LAG M		M	M	636570.00	7737016.00	1390.00			1.6	T	R	L	C							
				AA	CU 50	PPM AA		FE 28.00	PCT AA		NI	40	PPM AA		ZN	19	PPM AM		AS	52	PPM AM		BI	1.5	PPM
				AM	CO 15	PPM AM		MO 2.5	PPM AM		PB	52	PPM AM		SB	1.4	PPM AM		SN	5	PPM AM		U	4.7	PPM
				AM	W 5	PPM BA		AG <0.1	PPM BE		AU	1	PPB											
3008009	0.00	0.10	2366	LAG M		M	M	636533.00	7738492.00	1390.00			1.6	T	R	L	C							
				AA	CU 46	PPM AA		FE 23.00	PCT AA		NI	48	PPM AA		ZN	19	PPM AM		AS	60	PPM AM		BI	1.0	PPM
				AM	CO 18	PPM AM		MO 2.5	PPM AM		PB	60	PPM AM		SB	1.2	PPM AM		SN	4	PPM AM		U	4.8	PPM
				AM	W 2	PPM BA		AG <0.1	PPM BE		AU	1	PPB											
3008024	0.00	0.10	2366	LAG M		M	M	636967.00	7736522.00	1390.00			1.6	T	R	L	M							
				AA	CU 33	PPM AA		FE 21.00	PCT AA		NI	26	PPM AA		ZN	12	PPM AM		AS	34	PPM AM		BI	1.0	PPM
				AM	CO 12	PPM AM		MO 2.5	PPM AM		PB	50	PPM AM		SB	1.2	PPM AM		SN	5	PPM AM		U	3.3	PPM
				AM	W 4	PPM BA		AG <0.1	PPM BE		AU	1	PPB											
3008025	0.00	0.10	2366	LAG M		M	M	637010.00	7737022.00	1390.00			1.6	T	R	L	C							
				AA	CU 32	PPM AA		FE 22.50	PCT AA		NI	26	PPM AA		ZN	12	PPM AM		AS	40	PPM AM		BI	1.0	PPM
				AM	CO 12	PPM AM		MO 2.5	PPM AM		PB	42	PPM AM		SB	1.2	PPM AM		SN	4	PPM AM		U	2.0	PPM
				AM	W 1	PPM BA		AG <0.1	PPM BE		AU	1	PPB											
3008026	0.00	0.10	2366	LAG M		M	M	637063.00	7737444.00	1390.00			1.6	T	R	L	C							
				AA	CU 42	PPM AA		FE 19.50	PCT AA		NI	52	PPM AA		ZN	13	PPM AM		AS	34	PPM AM		BI	0.5	PPM
				AM	CO 56	PPM AM		MO 2.5	PPM AM		PB	68	PPM AM		SB	1.0	PPM AM		SN	3	PPM AM		U	3.5	PPM
				AM	W 3	PPM BA		AG <0.1	PPM BE		AU	1	PPB											
3008027	0.00	0.10	2366	LAG M		M	M	637004.00	7737957.00	1390.00			1.6	T	R	L	C							
				AA	CU 32	PPM AA		FE 19.00	PCT AA		NI	26	PPM AA		ZN	12	PPM AM		AS	34	PPM AM		BI	0.5	PPM
				AM	CO 11	PPM AM		MO 2.0	PPM AM		PB	38	PPM AM		SB	1.0	PPM AM		SN	3	PPM AM		U	2.8	PPM
				AM	W 2	PPM BA		AG <0.1	PPM BE		AU	<1	PPB											
3008028	0.00	0.10	2366	LAG M		M	M	636992.00	7738529.00	1390.00			1.6	T	R	L	C							
				AA	CU 32	PPM AA		FE 16.00	PCT AA		NI	30	PPM AA		ZN	7	PPM AM		AS	28	PPM AM		BI	0.5	PPM
				AM	CO 17	PPM AM		MO 2.0	PPM AM		PB	36	PPM AM		SB	0.8	PPM AM		SN	3	PPM AM		U	2.7	PPM
				AM	W 2	PPM BA		AG <0.1	PPM BE		AU	1	PPB											
3008029	0.00	0.10	2366	LAG M		M	M	636952.00	7738963.00	1390.00			1.6	T	R	L	M							
				AA	CU 40	PPM AA		FE 20.00	PCT AA		NI	40	PPM AA		ZN	15	PPM AM		AS	34	PPM AM		BI	0.5	PPM
				AM	CO 19	PPM AM		MO 2.5	PPM AM		PB	56	PPM AM		SB	1.2	PPM AM		SN	4	PPM AM		U	3.3	PPM
				AM	W 3	PPM BA		AG <0.1	PPM BE		AU	1	PPB											
3008030	0.00	0.10	2366	LAG M		M	M	636976.00	7739509.00	1390.00			1.6	T	R	L	M							
				AA	CU 26	PPM AA		FE 18.00	PCT AA		NI	26	PPM AA		ZN	15	PPM AM		AS	31	PPM AM		BI	0.5	PPM
				AM	CO 14	PPM AM		MO 2.5	PPM AM		PB	48	PPM AM		SB	1.0	PPM AM		SN	3	PPM AM		U	2.1	PPM
				AM	W 2	PPM BA		AG <0.1	PPM BE		AU	1	PPB											
3008031	0.00	0.10	2366	LAG M		M	M	637051.00	7739080.00	1390.00			1.6	T	R	L	M							
				AA	CU 29	PPM AA		FE 18.50	PCT AA		NI	24	PPM AA		ZN	11	PPM AM		AS	32	PPM AM		BI	0.5	PPM
				AM	CO 10	PPM AM		MO 2.5	PPM AM		PB	48	PPM AM		SB	1.0	PPM AM		SN	3	PPM AM		U	2.1	PPM

REGIONAL ENTRANCE

PRINTED 09/17/90 14:10:59

NORTHWEST-PIN

REPORT NUMBER 1 - REPORT SHEETS 6 ASSAYS

PAGE 6

EL2361-Hordern Hills Pecora

LOCATION NUMBER	DEPTH	DEPTH	LEASE	SAMPLE TYPE	PREFIX LOCATION		LOCAL EASTING		LOCAL NORTHING		AMG EASTING	AMG NORTHING		RL	PREV	S COLLECTION METHOD	SIZE-MM	TYPE	QUAL	DESC	SIDE	RP-1	RP-2	ALTN	VEIN	CODE	SUL1	SP-3
				AU	Y	2	PPM	BE			AG	<0.1	PPM BE		AU	1	PPB												
							M		M		637038.00	7715605.00	1390.00				1.6	T	R	L	C								
3008032	0.00	0.10	2366	LAG	M																							
				AA		CU	31	PPM	AA		FE	17.00	PCT	AA	NI	22	PPM	AA	ZN	10	PPM	AM	AS	28	PPM	AM	BI	0.5	PPM
				AM		CO	8	PPM	AM		MO	2.0	PPM	AM	PB	38	PPM	AM	SB	1.0	PPM	AM	SN	3	PPM	AM	U	2.4	PPM
				AM		Y	2	PPM	BA		AG	<0.1	PPM	BE	AU	1	PPB												
							M		M		637062.00	7715501.00	1390.00				1.6	T	R	L	C								
3008033	0.00	0.10	2366	LAG	M																							
				AA		CU	27	PPM	AA		FE	16.50	PCT	AA	NI	20	PPM	AA	ZN	7	PPM	AM	AS	28	PPM	AM	BI	0.5	PPM
				AM		CO	9	PPM	AM		MO	1.5	PPM	AM	PB	32	PPM	AM	SB	1.0	PPM	AM	SN	3	PPM	AM	U	2.1	PPM
				AM		Y	2	PPM	BA		AG	<0.1	PPM	BE	AU	<1	PPB												
							M		M		637510.00	7741487.00	1390.00				1.6	T	R	L	M								
3008034	0.00	0.10	2366	LAG	M																							
				AA		CU	31	PPM	AA		FE	20.50	PCT	AA	NI	22	PPM	AA	ZN	7	PPM	AM	AS	30	PPM	AM	BI	0.5	PPM
				AM		CO	9	PPM	AM		MO	2.5	PPM	AM	PB	34	PPM	AM	SB	1.0	PPM	AM	SN	3	PPM	AM	U	2.5	PPM
				AM		Y	2	PPM	BA		AG	<0.1	PPM	BE	AU	<1	PPB												
							M		M		637500.00	7740447.00	1390.00				1.6	T	R	L	C								
3008035	0.00	0.10	2366	LAG	M																							
				AA		CU	32	PPM	AA		FE	14.00	PCT	AA	NI	24	PPM	AA	ZN	5	PPM	AM	AS	22	PPM	AM	BI	<0.5	PPM
				AM		CO	12	PPM	AM		MO	1.5	PPM	AM	PB	32	PPM	AM	SB	0.8	PPM	AM	SN	2	PPM	AM	U	2.7	PPM
				AM		Y	1	PPM	BA		AG	<0.1	PPM	BE	AU	<1	PPB												
							M		M		637524.00	7740408.00	1390.00				1.6	T	R	L	C								
3008036	0.00	0.10	2366	LAG	M																							
				AA		CU	25	PPM	AA		FE	15.00	PCT	AA	NI	20	PPM	AA	ZN	3	PPM	AM	AS	24	PPM	AM	BI	<0.5	PPM
				AM		CO	9	PPM	AM		MO	1.5	PPM	AM	PB	32	PPM	AM	SB	0.6	PPM	AM	SN	2	PPM	AM	U	2.4	PPM
				AM		Y	1	PPM	BA		AG	<0.1	PPM	BE	AU	<1	PPB												
							M		M		637545.00	7739505.00	1390.00				1.6	T	R	L	M								
3008037	0.00	0.10	2366	LAG	M																							
				AA		CU	29	PPM	AA		FE	19.00	PCT	AA	NI	26	PPM	AA	ZN	11	PPM	AM	AS	34	PPM	AM	BI	0.5	PPM
				AM		CO	12	PPM	AM		MO	3.0	PPM	AM	PB	46	PPM	AM	SB	1.2	PPM	AM	SN	3	PPM	AM	U	2.5	PPM
				AM		Y	2	PPM	BA		AG	<0.1	PPM	BE	AU	1	PPB												
							M		M		637497.00	7738969.00	1390.00				1.6	T	R	L	C								
3008038	0.00	0.10	2366	LAG	M																							
				AA		CU	24	PPM	AA		FE	15.50	PCT	AA	NI	20	PPM	AA	ZN	12	PPM	AM	AS	24	PPM	AM	BI	0.5	PPM
				AM		CO	7	PPM	AM		MO	2.0	PPM	AM	PB	32	PPM	AM	SB	0.8	PPM	AM	SN	3	PPM	AM	U	2.1	PPM
				AM		W	2	PPM	BA		AG	<0.1	PPM	BE	AU	1	PPB												
							M		M		637434.00	7738456.00	1390.00				1.6	T	R	L	M								
3008039	0.00	0.10	2366	LAG	M																							
				AA		CU	38	PPM	AA		FE	21.00	PCT	AA	NI	30	PPM	AA	ZN	12	PPM	AM	AS	46	PPM	AM	BI	0.5	PPM
				AM		CO	12	PPM	AM		MO	2.5	PPM	AM	PB	42	PPM	AM	SB	1.0	PPM	AM	SN	3	PPM	AM	U	3.0	PPM
				AM		Y	2	PPM	BA		AG	<0.1	PPM	BE	AU	<1	PPB												
							M		M		637420.00	7737963.00	1390.00				1.6	T	R	L	M								
3008040	0.00	0.10	2366	LAG	M																							
				AA		CU	41	PPM	AA		FE	20.50	PCT	AA	NI	34	PPM	AA	ZN	13	PPM	AM	AS	42	PPM	AM	BI	0.5	PPM
				AM		CO	17	PPM	AM		MO	2.5	PPM	AM	PB	38	PPM	AM	SB	1.0	PPM	AM	SN	3	PPM	AM	U	3.0	PPM
				AM		Y	2	PPM	BA		AG	<0.1	PPM	BE	AU	<1	PPB												
							M		M		637519.00	7737508.00	1390.00				1.6	T	R	L	C								
3008041	0.00	0.10	2366	LAG	M																							
				AA		CU	35	PPM	AA		FE	18.50	PCT	AA	NI	34	PPM	AA	ZN	15	PPM	AM	AS	46	PPM	AM	BI	0.5	PPM
				AM		CO	13	PPM	AM		MO	1.5	PPM	AM	PB	48	PPM	AM	SB	1.0	PPM	AM	SN	3	PPM	AM	U	3.2	PPM
				AM		Y	2	PPM	BA		AG	<0.1	PPM	BE	AU	1	PPB												
							M		M		637530.00	7737020.00	1390.00				1.6	T	R	L	C								
3008042	0.00	0.10	2366	LAG	M																							
				AA		CU	62	PPM	AA		FE	22.00	PCT	AA	NI	80	PPM	AA	ZN	20	PPM	AM	AS	42	PPM	AM	BI	1.5	PPM
				AM		CO	72	PPM	AM		MO	2.5	PPM	AM	PB	94	PPM	AM	SB	1.2	PPM	AM	SN	4	PPM	AM	U	5.8	PPM
				AM		Y	3	PPM	BA		AG	<0.1	PPM	BE	AU	1	PPB												
							M		M		637536.00	7736527.00	1390.00				1.6	T	R	L	C								
3008043	0.00	0.10	2366	LAG	M																							
				AA		CU	30	PPM	AA		FE	17.50	PCT	AA	NI	34	PPM	AA	ZN	12	PPM	AM	AS	30	PPM	AM	BI	1.0	PPM
				AM		CO	19	PPM	AM		MO	2.5	PPM	AM	PB	50	PPM	AM	SB	1.4	PPM	AM	SN	4	PPM	AM	U	2.7	PPM
				AM		Y	3	PPM	BA		AG	<0.1	PPM	BE	AU	1	PPB												
							M		M		627031.00	7738894.00	1390.00				1.6	T	R	L	C								
3008056	0.00	0.10	2366	LAG	M																							
				AA		CU	11	PPM	AA		FE	6.00	PCT	AA	NI	8	PPM	AA	ZN	13	PPM	AM	AS	8	PPM	AM	BI	<0.5	PPM
				AM		CO	3	PPM	AM		MO	1.0	PPM	AM	PB	16	PPM	AM	SB	0.4	PPM	AM	SN	1	PPM	AM	U	0.9	PPM
				AM		Y	1	PPM	BA		AG	<0.1	PPM	BE	AU	<1	PPB												
							M		M		626977.00	7739519.00	1390.00				1.6	T	R	C	C								
3008057	0.00	0.10	2366	LAG	M																							
				AA		CU	25	PPM	AA		FE	16.50	PCT	AA	NI	18	PPM	AA	ZN	18	PPM	AM	AS	30	PPM	AM	BI	0.5	PPM
				AM		CO	5	PPM	AM		MO	2.0	PPM	AM	PB	26	PPM	AM	SB	1.0	PPM	AM	SN	4	PPM	AM	U	3.0	PPM
				AM		Y	2	PPM	BA		AG	<0.1	PPM	BE	AU	1	PPB												
							M		M		627002.00	7739986.00	1390.00				1.6	T	R	L	M								
3008058	0.00	0.10	2366	LAG	M																							
				AA		CU	25	PPM	AA		FE	24.50	PCT	AA	NI	14	PPM	AA	ZN	16	PPM	AM	AS	42	PPM	AM	BI	1.5	PPM
				AM		CO	5	PPM	AM		MO	2.0	PPM	AM	PB	28	PPM	AM	SB	1.6	PPM	AM	SN	5	PPM	AM	U	3.7	PPM
				AM		Y	3	PPM	BA		AG	<0.1	PPM	BE	AU	<1	PPB												
							M		M		627003.00	7740508.00	1390.00				1.6	T	C	L	C								
3008059	0.00	0.10	2366	LAG	M																							
				AA		CU	30	PPM	AA		FE	17.00	PCT	AA	NI	24	PPM	AA	ZN	12	PPM	AM	AS	28	PPM	AM	BI	0.5	PPM
				AM		CO	7	PPM	AM		MO	1.5	PPM	AM	PB	36	PPM	AM	SB	1.0	PPM	AM	SN	4	PPM	AM	U	4.2	PPM
				AM		W	2	PPM	BA		AG	<0.1	PPM	BE	AU	<1	PPB												
							M		M		626997.00	7740953.00	1390.00				1.6	T	R	L	F								
3008060	0.00	0.10	2366	LAG	M																							
				AA		CU	26	PPM	AA		FE	15.50	PCT	AA	NI	16	PPM	AA	ZN	8	PPM	AM	AS	28	PPM	AM	BI	0.5	PPM
				AM		CO	8	PPM	AM		MO	1.5	PPM	AM	PB	26	PPM	AM	SB	1.0	PPM	AM	SN	4	PPM	AM	U	2.1	PPM
				AM		W	2	PPM	BA		AG	<0.1	PPM	BE	AU	<1	PPB												
							M		M		627112.00	7741559.00	1390.00				1.6	T	R	L	C								
3008061	0.00	0.10	2366	LAG	M																							
				AA		CU	18	PPM	AA		FE	12.00	PCT	AA	NI	18	PPM	AA	ZN	5	PPM	AM	AS	24	PPM	AM	BI	<0.5	PPM
				AM		CO	6	PPM	AM		MO	2.0	PPM	AM	PB	20	PPM	AM	SB	0.8	PPM	AM	SN	3	PPM	AM	U	2.8	PPM
				AM		Y	2	PPM	BA		AG	<0.1	PPM	BE	AU	<1	PPB												
							M		M		627188.00	7741013.00	1390.00				1.6	T	R	L	M								
3008062	0.00	0.10	2366	LAG	M																							
				AA		CU	26	PPM	AA		FE	17.00	PCT	AA	NI	18	PPM	AA	ZN	6	PPM	AM	AS	32	PPM	AM	BI	0.5	PPM
				AM		CO	6	PPM	AM		MO	2.0	PPM	AM	PB	30	PPM	AM	SB	1.1	PPM	AM	SN	3	PPM	AM	U	2.5	PPM

NORMALIZ-DEF

REGIONAL DATABASE

REPORT DEFAULT - REPORT PARAMETERS & ASSAYS

PRINTED 09/17/98 01:18:55

BL2365-Northern Hills Region

PAGE: 9

LOCATION NUMBER	DEPTH	DEPTH	LEASE	SAMP TYPE	PARENT LOCATION		LOCAL EASTING		LOCAL NORTHING		AMG EASTING		AMG NORTHING		PL TRAV	COLLECTION METHOD		SIZE-MM	TYPE	QUAL	DESC	SIZE	PT-1	PT-2	ALTI	VEIN	LODE	SULP	SP-3
				AM	W	2	PPM	BA	AG	<0.1	PPM	BE	AU	<1	PPB													
3008065	0.00	0.10	2366	LAG	M		M	M	627525.00	7740167.00	1390.00							1.6	T	C	L	M							
				AA	CU	21	PPM	AA	FE	19.50	PCT	AA	NI	16	PPM	AA	ZN	9	PPM	AM	TS	36	PPM	AM	BI	0.5		PPM
				AM	CO	7	PPM	AM	MO	2.0	PPM	AM	PB	34	PPM	AM	SB	1.1	PPM	AM	SN	3	PPM	AM	U	2.1		PPM
				AM	W	3	PPM	BA	AG	<0.1	PPM	BE	AU	<1	PPB													
3008064	0.00	0.10	2366	LAG	M		M	M	627561.00	7740001.00	1390.00							1.6	T	C	L	F							
				AA	CU	33	PPM	AA	FE	28.00	PCT	AA	NI	18	PPM	AA	ZN	14	PPM	AM	AS	62	PPM	AM	BI	1.5		PPM
				AM	CO	6	PPM	AM	MO	3.0	PPM	AM	PB	40	PPM	AM	SB	2.0	PPM	AM	SN	6	PPM	AM	U	3.8		PPM
				AM	W	4	PPM	BA	AG	0.1	PPM	BE	AU	<1	PPB													
3008065	0.00	0.10	2366	LAG	M		M	M	627434.10	7739412.00	1390.00							1.6	T	P	L	F							
				AA	CU	31	PPM	AA	FE	17.00	PCT	AA	NI	28	PPM	AA	ZN	13	PPM	AM	AS	28	PPM	AM	BI	0.5		PPM
				AM	CO	12	PPM	AM	MO	2.0	PPM	AM	PB	32	PPM	AM	SB	1.0	PPM	AM	SN	2	PPM	AM	U	1.7		PPM
				AM	W	1	PPM	BA	AG	<0.1	PPM	BE	AU	<1	PPB													
3008066	0.00	0.10	2366	LAG	M		M	M	627550.00	7738967.00	1390.00							1.6	T	I	R	M							
				AA	CU	18	PPM	AA	FE	22.50	PCT	AA	NI	10	PPM	AA	ZN	8	PPM	AM	AS	66	PPM	AM	BI	2.0		PPM
				AM	CO	3	PPM	AM	MO	1.5	PPM	AM	PB	22	PPM	AM	SB	0.8	PPM	AM	SN	5	PPM	AM	U	1.8		PPM
				AM	W	3	PPM	BA	AG	<0.1	PPM	BE	AU	<1	PPB													
3008067	0.00	0.10	2366	LAG	M		M	M	627506.00	7738501.00	1390.00							1.6	T	C	C	4							
				AA	CU	28	PPM	AA	FE	25.50	PCT	AA	NI	20	PPM	AA	ZN	10	PPM	AM	AS	36	PPM	AM	BI	1.0		PPM
				AM	CO	6	PPM	AM	MO	2.0	PPM	AM	PB	36	PPM	AM	SB	1.2	PPM	AM	SN	5	PPM	AM	U	3.0		PPM
				AM	W	3	PPM	BA	AG	<0.1	PPM	BE	AU	<1	PPB													
3008068	0.00	0.10	2366	LAG	M		M	M	628033.30	7738491.00	1390.00							1.6	T	P	L	C							
				AA	CU	29	PPM	AA	FE	19.50	PCT	AA	NI	22	PPM	AA	ZN	16	PPM	AM	AS	42	PPM	AM	BI	0.5		PPM
				AM	CO	8	PPM	AM	MO	3.0	PPM	AM	PB	40	PPM	AM	SB	1.4	PPM	AM	SN	5	PPM	AM	U	2.0		PPM
				AM	W	3	PPM	BA	AG	<0.1	PPM	BE	AU	1	PPB													
3008069	0.00	0.10	2366	LAG	M		M	M	628042.30	7738985.00	1390.00							1.6	T	P	L	F							
				AA	CU	19	PPM	AA	FE	13.00	PCT	AA	NI	16	PPM	AA	ZN	4	PPM	AM	AS	34	PPM	AM	BI	0.5		PPM
				AM	CO	5	PPM	AM	MO	1.5	PPM	AM	PB	24	PPM	AM	SB	0.8	PPM	AM	SN	3	PPM	AM	U	1.6		PPM
				AM	W	2	PPM	BA	AG	<0.1	PPM	BE	AU	<1	PPB													
3008085	0.00	0.10	2366	LAG	M		M	M	627993.30	7739555.00	1390.00							1.6	T	P	C	F							
				AA	CU	19	PPM	AA	FE	9.40	PCT	AA	NI	14	PPM	AA	ZN	4	PPM	AM	AS	46	PPM	AM	BI	0.5		PPM
				AM	CO	5	PPM	AM	MO	1.5	PPM	AM	PB	14	PPM	AM	SB	0.5	PPM	AM	SN	6	PPM	AM	U	1.5		PPM
				AM	W	9	PPM	BA	AG	<0.1	PPM	BE	AU	<1	PPB													
3008086	0.00	0.10	2366	LAG	M		M		628021.30	7739988.00	1390.00							1.6	T	P	L	F							
				AA	CU	30	PPM	AA	FE	34.00	PCT	AA	NI	18	PPM	AA	ZN	16	PPM	AM	AS	56	PPM	AM	BI	2.0		PPM
				AM	CO	5	PPM	AM	MO	3.0	PPM	AM	PB	44	PPM	AM	SB	2.6	PPM	AM	SN	5	PPM	AM	U	3.2		PPM
				AM	W	5	PPM	BA	AG	<0.1	PPM	BE	AU	5	PPB													
3008087	0.00	0.10	2366	LAG	M		M	M	628054.00	7740411.00	1390.00							1.6	T	P	L	C							
				AA	CU	23	PPM	AA	FE	17.50	PCT	AA	NI	18	PPM	AA	ZN	12	PPM	AM	AS	26	PPM	AM	BI	0.5		PPM
				AM	CO	7	PPM	AM	MO	2.5	PPM	AM	PB	30	PPM	AM	SB	1.1	PPM	AM	SN	3	PPM	AM	U	1.9		PPM
				AM	W	2	PPM	BA	AG	<0.1	PPM	BE	AU	1	PPB													
3008088	0.00	0.10	2366	LAG	M		M	M	628012.30	7741055.00	1390.00							1.6	T	P	L	C							
				AA	CU	26	PPM	AA	FE	21.50	PCT	AA	NI	16	PPM	AA	ZN	12	PPM	AM	AS	34	PPM	AM	BI	1.0		PPM
				AM	CO	6	PPM	AM	MO	2.0	PPM	AM	PB	36	PPM	AM	SB	1.4	PPM	AM	SN	4	PPM	AM	U	1.9		PPM
				AM	W	2	PPM	BA	AG	<0.1	PPM	BE	AU	<1	PPB													
3008089	0.00	0.10	2366	LAG	M		M	M	628069.00	7740978.00	1390.00							1.6	T	P	L	M							
				AA	CU	25	PPM	AA	FE	20.00	PCT	AA	NI	16	PPM	AA	ZN	8	PPM	AM	AS	42	PPM	AM	BI	0.5		PPM
				AM	CO	5	PPM	AM	MO	2.0	PPM	AM	PB	36	PPM	AM	SB	1.4	PPM	AM	SN	5	PPM	AM	U	2.1		PPM
				AM	W	2	PPM	BA	AG	<0.1	PPM	BE	AU	1	PPB													
3008090	0.00	0.10	2366	LAG	M		M	M	628482.00	7740463.00	1390.00							1.6	T	R	L	C							
				AA	CU	25	PPM	AA	FE	16.50	PCT	AA	NI	16	PPM	AA	ZN	5	PPM	AM	AS	28	PPM	AM	BI	0.5		PPM
				AM	CO	6	PPM	AM	MO	1.5	PPM	AM	PB	36	PPM	AM	SB	1.1	PPM	AM	SN	3	PPM	AM	U	1.9		PPM
				AM	W	2	PPM	BA	AG	<0.1	PPM	BE	AU	<1	PPB													
3008091	0.00	0.10	2366	LAG	M		M	M	628422.10	7740618.00	1390.00							1.6	T	P	L	C							
				AA	CU	32	PPM	AA	FE	16.50	PCT	AA	NI	26	PPM	AA	ZN	12	PPM	AM	AS	36	PPM	AM	BI	0.5		PPM
				AM	CO	8	PPM	AM	MO	2.0	PPM	AM	PB	40	PPM	AM	SB	1.2	PPM	AM	SN	4	PPM	AM	U	2.7		PPM
				AM	W	3	PPM	BA	AG	<0.1	PPM	BE	AU	1	PPB													
3008092	0.00	0.10	2366	LAG	M		M	M	628530.00	7739476.00	1390.00							1.6	T	C	L	F							
				AA	CU	22	PPM	AA	FE	17.00	PCT	AA	NI	16	PPM	AA	ZN	5	PPM	AM	AS	28	PPM	AM	BI	0.5		PPM
				AM	CO	6	PPM	AM	MO	2.5	PPM	AM	PB	36	PPM	AM	SB	1.4	PPM	AM	SN	3	PPM	AM	U	1.6		PPM
				AM	W	2	PPM	BA	AG	<0.1	PPM	BE	AU	<1	PPB													
3008093	0.00	0.10	2366	LAG	M		M	M	628506.30	7739020.30	1390.00							1.6	T	P	L	C							
				AA	CU	29	PPM	AA	FE	14.50	PCT	AA	NI	20	PPM	AA	ZN	4	PPM	AM	AS	28	PPM	AM	BI	<0.5		PPM
				AM	CO	7	PPM	AM	MO	2.0	PPM	AM	PB	32	PPM	AM	SB	1.0	PPM	AM	SN	3	PPM	AM	U	2.8		PPM
				AM	W	1	PPM	BA	AG	<0.1	PPM	BE	AU	<1	PPB													
3008120	0.00	0.10	2366	LAG	M		M		628996.00	7739630.00	1390.00							1.6	T	R	L	C							
				AA	CU	34	PPM	AA	FE	15.50	PCT	AA	NI	26	PPM	AA	ZN	14	PPM	AM	AS	26	PPM	AM	BI	0.5		PPM
				AM	CO	8	PPM	AM	MO	2.5	PPM	AM	PB	32	PPM	AM	SB	1.2	PPM	AM	SN	3	PPM	AM	U	3.1		PPM
				AM	W	2	PPM	BA	AG	<0.1	PPM	BE	AU	<1	PPB													
3008121	0.00	0.10	2366	LAG	M		M	M	628012.00	7739606.00	1390.00							1.6	T	P	L	M							
				AA	CU	30	PPM	AA	FE	18.50	PCT	AA	NI	22	PPM	AA	ZN	9	PPM	AM	AS	34	PPM	AM	BI	0.5		PPM
				AM	CO	8	PPM	AM	MO	2.5	PPM	AM	PB	36	PPM	AM	SB	1.4	PPM	AM	SN	3	PPM	AM	U	2.6		PPM
				AM	W	2	PPM	BA	AG	<0.1	PPM	BE	AU	<1	PPB													
3008122	0.00	0.10	2366	LAG	M		M	M	628031.00	7739970.00	1390.00							1.6	T	P	I	M							
				AA	CU	33	PPM	AA	FE	17.00	PCT	AA	NI	21	PPM	AA	ZN	5	PPM	AM	AS	30	PPM	AM	BI	0.5		PPM
				AM	CO	10	PPM	AM	MO	3.0	PPM	AM	PB	32	PPM	AM	SB	1.2	PPM	AM	SN	5	PPM	AM	U	4		PPM

LOCATION NUMBER	DEPTH	DEPTH	LEASE	SAMP TYPE	PARENT LOCATION		LOCAL EASTING		LOCAL NORTHING		ANG EASTING		ANG NORTHING		RL	TRA	S COLLECTION METHOD		SIZE-MM	TYPE	QUAL	DESC	SIZE	PT-1	PT-2	ALTN	VEIN	LOCE	SULP	SP-G
				AM	1	2	PPM	BA	AG	<0.1	PPM	BE	AU	1	PPB															
3008113	0.00	0.10	2366	LAG	1		M		M	628358.00	7740502.00		1390.00					1.6	T	R	L	M								
				AA	CU	24	PPM	AA	FE	19.00	PCT	AA	NI	16	PPM	AA	ZN	8	PPM	AM	AS	28	PPM	AM	BI	0.5		PPM		
				AM	CO	6	PPM	AM	MO	2.5	PPM	AM	PB	32	PPM	AM	SB	1.4	PPM	AM	SN	3	PPM	AM	U	1.7		PPM		
				AM	W	2	PPM	BA	AG	<0.1	PPM	BE	AU	1	PPB															
3008121	0.00	0.10	2366	LAG	1		M		M	628898.00	7740976.00		1390.00					1.6	T	R	L	C								
				AA	CU	26	PPM	AA	FE	21.00	PCT	AA	NI	16	PPM	AA	ZN	8	PPM	AM	AS	36	PPM	AM	BI	1.0		PPM		
				AM	CO	5	PPM	AM	MO	2.5	PPM	AM	PB	30	PPM	AM	SB	1.4	PPM	AM	SN	4	PPM	AM	U	2.2		PPM		
				AM	W	3	PPM	BA	AG	<0.1	PPM	BE	AU	3	PPB															
3008125	0.00	0.10	2366	LAG	M		M		M	629012.00	7741512.00		1390.00					1.6	T	R	L	M								
				AA	CU	25	PPM	AA	FE	22.00	PCT	AA	NI	16	PPM	AA	ZN	10	PPM	AM	AS	36	PPM	AM	BI	1.0		PPM		
				AM	CO	5	PPM	AM	MO	2.5	PPM	AM	PB	31	PPM	AM	SB	1.4	PPM	AM	SN	5	PPM	AM	U	2.5		PPM		
				AM	W	2	PPM	BA	AG	<0.1	PPM	BE	AU	1	PPB															
3008126	0.00	0.10	2366	LAG	M		M		M	629611.00	7741225.00		1390.00					1.6	T	R	L	C								
				AA	CU	25	PPM	AA	FE	19.50	PCT	AA	NI	16	PPM	AA	ZN	10	PPM	AM	AS	31	PPM	AM	BI	0.5		PPM		
				AM	CO	6	PPM	AM	MO	2.0	PPM	AM	PB	30	PPM	AM	SB	1.4	PPM	AM	SN	1	PPM	AM	U	1.9		PPM		
				AM	W	2	PPM	BA	AG	<0.1	PPM	BE	AU	1	PPB															
3008127	0.00	0.10	2366	LAG	M		M		M	629177.00	7740501.00		1390.00					1.6	T	R	L	M								
				AA	CU	31	PPM	AA	FE	19.50	PCT	AA	NI	22	PPM	AA	ZN	13	PPM	AM	AS	32	PPM	AM	BI	0.5		PPM		
				AM	CO	8	PPM	AM	MO	2.5	PPM	AM	PB	32	PPM	AM	SB	1.4	PPM	AM	SN	3	PPM	AM	U	2.5		PPM		
				AM	W	2	PPM	BA	AG	<0.1	PPM	BE	AU	2	PPB															
3008128	0.00	0.10	2366	LAG	M		M		M	629507.00	7740002.00		1390.00					1.6	T	R	L	C								
				AA	CU	26	PPM	AA	FE	17.00	PCT	AA	NI	18	PPM	AA	ZN	7	PPM	AM	AS	28	PPM	AM	BI	0.5		PPM		
				AM	CO	11	PPM	AM	MO	2.0	PPM	AM	PB	33	PPM	AM	SB	1.0	PPM	AM	SN	2	PPM	AM	U	2.3		PPM		
				AM	W	1	PPM	BA	AG	<0.1	PPM	BE	AU	1	PPB															
3008129	0.00	0.10	2366	LAG	M		M		M	629197.00	7739484.00		1390.00					1.6	T	R	L	C								
				AA	CU	22	PPM	AA	FE	16.50	PCT	AA	NI	20	PPM	AA	ZN	5	PPM	AM	AS	28	PPM	AM	BI	0.5		PPM		
				AM	CO	8	PPM	AM	MO	2.0	PPM	AM	PB	34	PPM	AM	SB	1.0	PPM	AM	SN	3	PPM	AM	U	1.9		PPM		
				AM	W	2	PPM	BA	AG	<0.1	PPM	BE	AU	1	PPB															
3008130	0.00	0.10	2366	LAG	M		M		M	629496.00	7739003.00		1390.00					1.6	T	R	L	C								
				AA	CU	24	PPM	AA	FE	15.00	PCT	AA	NI	20	PPM	AA	ZN	12	PPM	AM	AS	36	PPM	AM	BI	1.0		PPM		
				AM	CO	8	PPM	AM	MO	3.0	PPM	AM	PB	36	PPM	AM	SB	1.8	PPM	AM	SN	4	PPM	AM	U	2.4		PPM		
				AM	W	4	PPM	BA	AG	<0.1	PPM	BE	AU	3	PPB															
3008131	0.00	0.10	2366	LAG	1		M		M	629527.00	7738521.00		1390.00					1.6	T	R	L	C								
				AA	CU	26	PPM	AA	FE	18.50	PCT	AA	NI	20	PPM	AA	ZN	9	PPM	AM	AS	34	PPM	AM	BI	0.5		PPM		
				AM	CO	8	PPM	AM	MO	2.5	PPM	AM	PB	32	PPM	AM	SB	1.2	PPM	AM	SN	3	PPM	AM	U	2.3		PPM		
				AM	W	2	PPM	BA	AG	<0.1	PPM	BE	AU	1	PPB															
3008134	0.00	0.10	2366	LAG	M		M		M	629992.00	7740516.00		1390.00					1.6	T	R	L	C								
				AA	CU	30	PPM	AA	FE	30.00	PCT	AA	NI	16	PPM	AA	ZN	17	PPM	AM	AS	48	PPM	AM	BI	1.5		PPM		
				AM	CO	7	PPM	AM	MO	3.0	PPM	AM	PB	40	PPM	AM	SB	2.0	PPM	AM	SN	6	PPM	AM	U	2.6		PPM		
				AM	W	2	PPM	BA	AG	<0.1	PPM	BE	AU	1	PPB															
3008135	0.00	0.10	2366	LAG	M		M		M	629976.00	7739612.00		1390.00					1.6	T	R	L	C								
				AA	CU	23	PPM	AA	FE	17.50	PCT	AA	NI	16	PPM	AA	ZN	7	PPM	AM	AS	32	PPM	AM	BI	0.5		PPM		
				AM	CO	6	PPM	AM	MO	2.0	PPM	AM	PB	32	PPM	AM	SB	1.0	PPM	AM	SN	3	PPM	AM	U	2.4		PPM		
				AM	W	2	PPM	BA	AG	<0.1	PPM	BE	AU	1	PPB															
3008136	0.00	0.10	2366	LAG	M		M		M	629972.00	7738999.00		1390.00					1.6	T	R	L	M								
				AA	CU	27	PPM	AA	FE	21.00	PCT	AA	NI	20	PPM	AA	ZN	12	PPM	AM	AS	44	PPM	AM	BI	0.5		PPM		
				AM	CO	8	PPM	AM	MO	3.0	PPM	AM	PB	34	PPM	AM	SB	1.4	PPM	AM	SN	4	PPM	AM	U	2.4		PPM		
				AM	W	2	PPM	BA	AG	<0.1	PPM	BE	AU	2	PPB															
3008137	0.00	0.10	2366	LAG	M		M		M	629989.00	7738492.00		1390.00					1.6	T	R	L	C								
				AA	CU	26	PPM	AA	FE	18.50	PCT	AA	NI	20	PPM	AA	ZN	11	PPM	AM	AS	36	PPM	AM	BI	0.5		PPM		
				AM	CO	7	PPM	AM	MO	2.0	PPM	AM	PB	32	PPM	AM	SB	1.2	PPM	AM	SN	3	PPM	AM	U	2.2		PPM		
				AM	W	2	PPM	BA	AG	<0.1	PPM	BE	AU	1	PPB															
3008155	0.00	0.10	2366	LAG	1		M		M	638008.00	7736516.00		1390.00					1.6	T	R	L	C								
				AA	CU	37	PPM	AA	FE	23.50	PCT	AA	NI	32	PPM	AA	ZN	24	PPM	AM	AS	38	PPM	AM	BI	1.0		PPM		
				AM	CO	18	PPM	AM	MO	2.5	PPM	AM	PB	56	PPM	AM	SB	1.0	PPM	AM	SN	4	PPM	AM	U	2.5		PPM		
				AM	W	4	PPM	BA	AG	<0.1	PPM	BE	AU	<1	PPB															
3008156	0.00	0.10	2366	LAG	M		M		M	638015.00	7737045.00		1390.00					1.6	T	R	L	C								
				AA	CU	40	PPM	AA	FE	28.00	PCT	AA	NI	26	PPM	AA	ZN	20	PPM	AM	AS	48	PPM	AM	BI	1.0		PPM		
				AM	CO	11	PPM	AM	MO	2.5	PPM	AM	PB	46	PPM	AM	SB	1.2	PPM	AM	SN	4	PPM	AM	U	3.0		PPM		
				AM	W	3	PPM	BA	AG	<0.1	PPM	BE	AU	<1	PPB															
3008157	0.00	0.10	2366	LAG	M		M		M	637977.00	7737465.00		1390.00					1.6	T	R	L	C								
				AA	CU	35	PPM	AA	FE	21.50	PCT	AA	NI	28	PPM	AA	ZN	9	PPM	AM	AS	36	PPM	AM	BI	1.0		PPM		
				AM	CO	9	PPM	AM	MO	2.0	PPM	AM	PB	10	PPM	AM	SB	1.0	PPM	AM	SN	3	PPM	AM	U	2.9		PPM		
				AM	W	3	PPM	BA	AG	<0.1	PPM	BE	AU	<1	PPB															
3008158	0.00	0.10	2366	LAG	M		M		M	638001.00	7737970.00		1390.00					1.6	T	R	L	C								
				AA	CU	31	PPM	AA	FE	19.50	PCT	AA	NI	30	PPM	AA	ZN	10	PPM	AM	AS	32	PPM	AM	BI	0.5		PPM		
				AM	CO	15	PPM	AM	MO	2.5	PPM	AM	PB	48	PPM	AM	SB	1.0	PPM	AM	SN	3	PPM	AM	U	2.9		PPM		
				AM	W	2	PPM	BA	AG	<0.1	PPM	BE	AU	1	PPB															
3008159	0.00	0.10	2366	LAG	M		M		M	637944.00	7738463.00		1390.00					1.6	T	R	L	C								
				AA	CU	27	PPM	AA	FE	16.50	PCT	AA	NI	21	PPM	AA	ZN	8	PPM	AM	AS	30	PPM	AM	BI	1.0		PPM		
				AM	CO	11	PPM	AM	MO	2.5	PPM	AM	PB	32	PPM	AM	SB	1.4	PPM	AM	SN	3	PPM	AM	U	2.5		PPM		
				AM	W	2	PPM	BA	AG	<0.1	PPM	BE	AU	<1	PPB															
3008160	0.00	0.10	2366	LAG	M		M		M	638030.00	7736918.00		1390.00					1.6	T	R	L	C								
				AA	CU	21	PPM	AA	FE	12.50	PCT	AA	NI	20	PPM	AA	ZN	3	PPM	AM	AS	20	PPM	AM	BI	0.5		PPM		
				AM	CO	5	PPM	AM	MO	2.0	PPM	AM	PB	28	PPM	AM	SB	0.8	PPM	AM	SN	2	PPM	AM	U	1.3		PPM		

LOCATION NUMBER	TEST	IDENT	DEPTH	SAMP FARENT	LOCAL	AUG	BLOCK	CORE	SIDE	RT-1	RT-2	ALTIN	VEG	LOCC	SOUP	BP-3
				TYPE LOCATION	LASTIG	NOTHING	CASTING	NOTHBI G		S COLLECTION						
				LASTI 3						S IDENTOR						
303A161	0.10	0.10	2366	LAG I	Y		538C0E.00	7739518.00	1390.00							
					Y											
				AA	CU	22	PEM	BA	18 03	PCT	AA	II	20	PPM	ZN	5	PPM	AM	28	PPM	AM	BI	0.5	PPM
				AM	CC	1C	PEY	AM	3.0	PPM	ZN	5	EPM	AM	PB	31	PPY	AM	1.0	PEY	AM	SI	3	C.PM	AM	U	2.1	EIM
				AI	C	1EII	3A	AG	<0.1	PPB		AJ	<1	PPB														
3306E1C2	0.C0	0.10	23CE	LAG I	I'		638C09	00	7740011.00	1390	00																	
												1.6	T	P	L	C												
				AA	CU	C5	PEM	7A	19.00	PCT	AP	11	PPM	24	TN	16	PPM	AY	AS	30	PEY	AJ	BI	0.5	PEM
				AM	CO	10	PPM	AJ	2.5	PPM	AM	1P	PM	38	PPM	AM	PB	36	PPM	AM	1.0	EP	AM	SM	2	EPM	AM	U	2.4	PEM
				AI	C	EPM	BA	AG	<0.1	EPM	BE	AJ	<1	PPB														
3C3B1E3	C.0C	0.10	236C	LAG P	"A		638025.03	7740540	00	1390.5C																		
												1.6	T	P	L	C												
				AA	CU	27	PPY	AA	20.0C	PCT	AA	12	EPM	AA	7U	9	PEM	AM	A3	20	EPM	AM	BI	J.	P			
				AM	CC	11	ECM	AM	2.5	PE	AM	1P	3	EIM	5B	1.0	EEM	AM	CM	3	PPM	AM	U	C.4	EEM			
				AI	C	EPM	BA	AG	<0.1	EPE	BE	AJ	<1	EPB														
3C3B1C	0.0C	0.10	2366	LAG I	M		638613	00	77395C.00	1390	00																	
												1.6	T	P	L	C												
				AA	CU	25	PEM	AA	17.00	PCT	AA	20	PPM	AA	2M	6	PPM	AM	AS	26	PPM	AM	BI	0.5	PPM
				AM	CO	9	PPM	AM	2.0	PPM	AM	30	EPM	AM	5B	0.8	PPM	AM	SM	2	PPM	AM	U	2.5	PPM			
				AI	C	EPM	BA	AG	<0.1	EPM	BE	AU	<1	PPB														
30J81E5	0.10	0.10	2366	LAG I	I'		6385'7	30	773e853.00	1390	00																	
												1.6	T	P	L	C												
				AA	CU	21	PPM	AA	15.50	ECT	AA	11	PEM	1A	ZN	2	PPM	AM	AS	22	PPM	2M	BI	C.5	PPM
				AM	CO	8	PEM	E1	1"O	2 0	PPM	A1	PB	26	PPM	AM	SM	2	PPM	3Y	U	2 0	PPM
				AI	W	2	PEM	BA	AG	<0 1	EPM	BE	AU	<1	PEB														
3008166	C.00	0.10	2366	LAG M	I'		6384	94.00	7739525	0C	1390.00																	
												1.6	T	P	L	C												
				AA	CU	34	PEM	AA	29 00	PCT	AA	24	PPM	AA	2 I	13	PPM	AM	AS	46	PPM	AM	BI	1 0	PPM
				AM	CC	9	PEM	AM	3.C	PPM	AM	PB	10	PPM	AM	SB	1 2	EPM	AM	SM	4	PPM	AM	U	3..	PPM
				AI	W	2	PEM	BA	AG	<0.1	PEM	BE	AJ	<1	PEB														
3C3B1E7	3.J0	0.10	2366	LAG I	M		638161	0C	773899	00	1390	00																
												1.6	T	P	L	C												
				AA	CU	24	PEM	AA	16.50	PCT	AA	12	PEM	AA	ZM	6	PEM	AM	AS	24	PPM	AM	CI	0.5	PPM
				AM	CO	13	PPM	AM	2 5	PPM	AM	PB	38	PEM	AM	SB	0.8	PEM	AM	SM	3	EPM	AM	L	2.1	PEM
				AI	W	2	PEM	BA	AG	<0 1	PPM	BE	AU	1	PPB														
3C0B1E8	0.C0	1.10	2366	LAG P	M		638506	00	7738537	C0	1390	00																
												1.6	T	P	L	M												
				AA	CU	25	PPM	AA	16 50	PCT	AA	JI	22	PPM	ZM	5	PPM	AM	AS	24	PP E	AJ	BI	0.5	PPM
				AM	CO	7	PPM	AM	2.5	PPM	AM	PB	30	EPM	AM	1 0	EPM	AM	SM	3	PP E	AJ	U	2 0	PPM
				AI	C	EPM	BA	AG	<0 1	PEM	BE	AU	<1	EPB														
3C3B1C3	1.CC	C.1C	2366	LAG I	I		6384	74	773C594	C0	1390	C0																
												1.6	T	P	L	C												
				AA	CU	24	PEM	AA	15.03	PCT	AA	JI	20	PPM	ZA	5	PPM	AM	AS	26	PPM	AM	BI	0.5	PE P
				AM	CC	11	PPM	3Y	2 5	EPM	AM	PB	36	PPM	AM	SB	1.0	EP P	AM	SM	2	EPM	AM	U	2.4	PEA
				AI	C	EPM	3A	AG	<0 1	PEM	BE	AU	1	PPB														
3J08174	3.30	C.1J	2366	LAG M	M	4	6395029.03	7736561.03	1390.0C																			
												1.6	T	P	L	C												
				AA	CU	24	PEM	AA	18 50	PCT	AA	JI	20	PPM	ZA	11	PEM	AM	AS	32	PE4	AM	BI	C 5	PPM
				AM	CO	9	PE4	AM	2.5	PP4	AM	PB	32	PPM	AM	SB	1 J	PEM	AM	SI	2	PEM	AM	U	C 1	PPM
				AI	U	2	PPM	BA	AG	<0 1	PEM	BE	AU	1	PPB														
30C8175	0.0C	C.10	2366	LAG M	M		6395036.03	7738957.00	1390 00																			
												1.6	T	P	L	C												
				AA	CU	21	PEM	AA	15.00	PCT	AA	1I	19	PPM	AA	4	PPM	AM	AS	22	PPM	AM	BI	J 5	PP4
				AM	CO	9	PPM	AM	2 0	PPM	AM	PB	2E	EPM	AM	SB	0 8	PPM	AM	SM	2	PPM	AM	U	2 C	PP4
				AI	W	2	PEM	BA	AG	<0.1	PPM	BE	AJ	1	PPB														
3C0B1C6	C.0C	0.1C	2363	LAG M	M		6390C5.00	7739517.00	1390 30																			
												1.6	T	P	L	C												
				AA	CU	30	PPM	AA	19.00	PCT	AA	JI	24	PPM	AA	6	PPM	AM	AS	30	PPM	AM	BI	1.C	PPM
				AM	CO	17	PPM	AM	2 5	PPM	AM	PB	40	EPM	AM	SB	1.0	PPM	AM	SM	3	PPM	AM	U	2.6	PPM
				AI	W	3	PPM	BA	AG	<0 1	PEM	BE	AU	2	PPB														
3C08177	3.01	3.13	2366	LAG M	M	1	639048	33	7740005	00	1330 00																	
												1.6	T	R	L	C												
				AA	CU	25	FE I	AA	17 03	PCT	AA	NI	26	PPI	AA	7	PE I	AM	AS	30	PPY	AM	BI	C 5	PPM
				AM	CO	13	PPM	AM	2.0	PPM	AM	PB	36	PPM	AM	SB	0 8	PPM	AM	SM	3	PPM	AM	U	2 3	PPM
				AI	W	2	PPM	BA	AG	<0.1	PPM	BE	AU	1	PPB														
3008150	0 C0	9 10	2366	LAG M	M		639513.03	7739795.00	1390.00																			
												1.6	T	R	L	C												
				AA	CU	32	PPM	AA	20.00	PCT	AA	NI	28	PPM	AA	2M	12	PPM	AM	A5	32	PPM	AM	BI	0 5	PPM
				AM	CO	13	PPM	AM	2 0	PPM	AM	PB	16	PPM	AM	1C	PPM	AM	SM	3	PPM	AM	U	3 0	PP I
				AI	W	2	PPM	BA	AG	<0.1	PPM	BE	AJ	1	PPB														
3008181	0.00	0 10	2366	LAG M	M		639482.00	7739506	00	1390 00																		
												1.6	T	P	L	C												
				AA	CU	31	FEM	AA	21 00	PCT	AA	NI	26	PPM	AA	12	PPM	AM	A5	38	PPM	AM	BI	0.5	PPM
				AM	CO	13	PPM	2M	2.5	PPM	AM	PB	11	PPM	AM	SB	1.2	PPM	AM	SM	5	PPM	JJ	U	3 1	PPM
				AI	2	2	PPM	BY	JG	<0 1	PEM	BE	AU	1	PPB														
3C0E1A2	3.30	9 1C	2366	LAG M	M		6391B9.C0	7738?0B	00	1390.0C																		
												1.6	T	F	I	C												
				AA	CU	3C	FEM	AA	17 00	PCT	AA	II	22	PPM	AA	2I	PE I	AM	BI	0 5	PPM	AM	BI	0 5	EIM
				AM	CO	11	EPM	2M	2 5	EPM	AM	PB	38	EEM	AM	SB	1.2	EEM	AM	3M	3	EPM	7M	U	C 7	PEM
				AI	CO	11	EPM	AM	2 5	EEM	AM	EB	38	EIM	AM	SB	1.2	EEM	AM	3M	3	EPM	7M	U	C 7	PEM

REGIONAL DATABASE

PRINTED 05 17/98 14:35:59

EL2366-Horderr Hills Recorn

LOCATION NUMBER	DEPTH	DEPTH	LEASE	SAMP TYPE	PARENT LOCATION		LOCAL EASTING	LOCAL NORTHING	AMG EASTING	AMG NORTHING	PL	TRAV	% COLLECTION METHOD		SIZE-MM	TYPE	QUAL	DESC	SILE	PT-1	PT-2	ALIN	VEIN	LCDE	SULP	SP-3
				MI	W	2	PPM	BA	AG	<0.1	PPM	BE	AU	1	PPB											
3008183	0.00	0.10	2366	LAG	M		I	M	639129.00	7738522.00	1390.00				1.6	T	P	L	C							
				AA	CU	37	PPM	AA	FE	19.50	PCT	AA	NI	30	PPM	AA	ZN	12	PPM	AM	AS	30	PPM	AM	BI	0.5	PPM
				AM	CO	22	PPM	AM	MO	2.0	PPM	AM	PB	46	PPM	AM	SB	1.2	PPM	AM	SN	3	PPM	AM	U	3.1	PPM
				AM	W	2	PPM	BA	AG	<0.1	PPM	BE	AU	<1	PPB											
3008186	0.00	0.10	2366	LAG	M		M	M	639909.00	7739378.00	1390.00				1.6	T	P	L	C							
				AA	CU	45	PPM	AA	FE	27.50	PCT	AA	NI	51	PPM	AA	ZN	115	PPM	AM	AS	38	PPM	AM	BI	1.0	PPM
				AM	CO	16	PPM	AM	MO	2.5	PPM	AM	PB	50	PPM	AM	SB	1.0	PPM	AM	SN	4	PPM	AM	U	3.7	PPM
				AM	W	3	PPM	BA	AG	<0.1	PPM	BE	AU	1	PPB											
3008187	0.00	0.10	2366	LAG	M		M	M	639956.00	7739172.00	1390.00				1.6	T	P	L	C							
				AA	CU	33	PPM	AA	FE	22.00	PCT	AA	NI	28	PPM	AA	ZN	12	PPM	AM	AS	28	PPM	AM	BI	0.5	PPM
				AM	CO	11	PPM	AM	MO	2.5	PPM	AM	PB	40	PPM	AM	SB	1.2	PPM	AM	SN	2	PPM	AM	U	2.1	PPM
				AM	W	2	PPM	BA	AG	<0.1	PPM	BE	AU	1	PPB											
3008188	0.00	0.10	2366	LAG	M		M	M	639982.00	7738915.00	1390.00				1.6	T	P	L	C							
				AA	CU	39	PPM	AA	FE	28.00	PCT	AA	NI	32	PPM	AA	ZN	22	PPM	AM	AS	50	PPM	AM	BI	1.0	PPM
				AM	CO	9	PPM	AM	MO	3.0	PPM	AM	PB	41	PPM	AM	SB	1.1	PPM	AM	SN	1	PPM	AM	U	3.0	PPM
				AM	W	2	PPM	BA	AG	<0.1	PPM	BE	AU	<1	PPB											
3008189	0.00	0.10	2366	LAG	M		M	M	640022.00	7738495.00	1390.00				1.6	T	P	L	C							
				AA	CU	41	PPM	AA	FE	25.50	PCT	AA	NI	30	PPM	AA	ZN	30	PPM	AM	AS	14	PPM	AM	BI	1.5	PPM
				AM	CO	13	PPM	AM	MO	2.5	PPM	AM	PB	48	PPM	AM	SB	1.4	PPM	AM	SN	4	PPM	AM	U	3.2	PPM
				AM	W	3	PPM	BA	AG	<0.1	PPM	BE	AU	1	PPB											
3008190	0.00	0.10	2366	LAG	M		M	M	639989.00	7738034.00	1390.00				1.6	P	C	L	C							
				AA	CU	30	PPM	AA	FE	23.50	PCT	AA	NI	24	PPM	AA	ZN	20	PPM	AM	AS	36	PPM	AM	BI	1.0	PPM
				AM	CO	9	PPM	AM	MO	2.5	PPM	AM	PB	36	PPM	AM	SB	1.2	PPM	AM	SN	4	PPM	AM	U	2.9	PPM
				AM	W	2	PPM	BA	AG	<0.1	PPM	BE	AU	1	PPB											
3008191	0.00	0.10	2366	LAG	M		M	M	640017.00	7737572.00	1390.00				1.6	P	A	C	C							
				AA	CU	6	PPM	AA	FE	0.92	PCT	AA	NI	4	PPM	AA	ZN	5	PPM	AM	AS	8	PPM	AM	BI	0.5	PPM
				AM	CO	1	PPM	AM	MO	0.5	PPM	AM	PB	8	PPM	AM	SB	0.4	PPM	AM	SN	1	PPM	AM	U	0.2	PPM
				AM	W	<1	PPM	BA	AG	0.1	PPM	BE	AU	<1	PPB											
3008192	0.00	0.10	2366	LAG	M		M	M	639911.00	7737910.00	1390.00				1.6	T	P	C	C							
				AA	CU	14	PPM	AA	FE	4.30	PCT	AA	NI	10	PPM	AA	ZN	14	PPM	AM	AS	6	PPM	AM	BI	0.5	PPM
				AM	CO	3	PPM	AM	MO	1.0	PPM	AM	PB	14	PPM	AM	SB	0.4	PPM	AM	SN	1	PPM	AM	U	0.8	PPM
				AM	W	<1	PPM	BA	AG	<0.1	PPM	BE	AU	<1	PPB											
3008193	0.00	0.10	2366	LAG	M		I	M	640064.00	7736534.00	1390.00				1.6	T	P	L	C							
				AA	CU	15	PPM	AA	FE	10.50	PCT	AA	NI	10	PPM	AA	ZN	13	PPM	AM	AS	16	PPM	AM	BI	0.5	PPM
				AM	CO	5	PPM	AM	MO	1.5	PPM	AM	PB	26	PPM	AM	SB	0.8	PPM	AM	SN	2	PPM	AM	U	1.5	PPM
				AM	W	1	PPM	BA	AG	<0.1	PPM	BE	AU	<1	PPB											
3800502	0.00	0.10	2366	LAG	M		M	M	628065.00	7739924.00	1390.00				+2mm	T	P	Q	C							
															Handpicked ght qtz											
				AA	CU	4	PPM	AA	FE	1.50	PCT	AA	NI	4	PPM	AA	ZN	8	PPM	AM	AS	2	PPM	AM	BI	<0.5	PPM
				AM	CO	1	PPM	AM	MO	1.5	PPM	AM	PB	6	PPM	AM	SB	<0.2	PPM	AM	SN	1	PPM	AM	U	1.1	PPM
				AM	W	<1	PPM	BA	AG	<0.1	PPM	BE	AU	<1	PPB											
3800503	0.00	0.10	2366	LAG	M		M	I	628065.00	7739924.00	1390.00				+2mm	T	C	L	C							
															Handpicked lat nodules											
				AA	CU	37	PPM	AA	FE	39.00	PCT	AA	NI	16	PPM	AA	ZN	56	PPM	AM	AS	102	PPM	AM	BI	1.5	PPM
				AM	CO	5	PPM	AM	MO	3.5	PPM	AM	PB	36	PPM	AM	SB	2.0	PPM	AM	SN	5	PPM	AM	U	4.0	PPM
				AM	W	4	PPM	BA	AG	0.1	PPM	BE	AU	<1	PPB											
3800504	0.00	0.10	2369	LAG	M		M	M	628065.00	7739924.00	1390.00				+2mm	T	C	P	C							
															Handpicked C ser Sch											
				AA	CU	25	PPM	AA	FE	19.00	PCT	AA	NI	18	PPM	AA	ZN	31	PPM	AM	AS	44	PPM	AM	BI	1.0	PPM
				AM	CO	5	PPM	AM	MO	1.0	PPM	AM	PB	34	PPM	AM	SB	0.8	PPM	AM	S	15	PPM	AM	U	3.0	PPM
				AM	W	6	PPM	BA	AG	<0.1	PPM	BE	AU	<1	PPB											
3800505	0.00	0.10	2369	LAG	M		M	M	628030.00	7740500.00	1390.00				+2mm	T	P	L	C							
															Handpicked ferr sand											
				AA	CU	24	PPM	AA	FE	15.00	PCT	AA	NI	18	PPM	AA	ZN	24	PPM	AM	AS	28	PPM	AM	BI	0.5	PPM
				AM	CO	6	PPM	AM	MO	2.0	PPM	AM	PB	32	PPM	AM	SB	1.2	PPM	AM	SN	3	PPM	AM	U	2.0	PPM
				AM	W	1	PPM	BA	AG	<0.1	PPM	BE	AU	3	PPB											
3800506	0.00	0.10	2369	LAG	M		M	M	628920.00	7741101.00	1390.00				+2mm	T	P	L	C							
															Handpicked +/-qtz											
				AA	CU	22	PPM	AA	FE	14.50	PCT	AA	NI	20	PPM	AA	ZN	26	PPM	AM	AS	26	PPM	AM	BI	0.5	PPM
				AM	CO	5	PPM	AM	MO	2.5	PPM	AM	PB	36	PPM	AM	SB	1.2	PPM	AM	SN	3	PPM	AM	U	1.9	PPM
				AM	W	3	PPM	BA	AG	<0.1	PPM	BE	AU	1	PPB											
3800507	0.00	0.10	2369	LAG	M		M	M	629482.00	7740540.00	1390.00				+2mm	T	P	L	C							
															Handpicked ferr & lat nodules +/-qtz											
				AA	CU	32	PPM	AA	FE	18.00	PCT	AA	NI	22	PPM	AA	ZN	23	PPM	AM	AS	40	PPM	AM	BI	0.5	PPM
				AM	CO	9	PPM	AM	MO	3.0	PPM	AM	PB	36	PPM	AM	SB	1.2	PPM	AM	SN	3	PPM	AM	U	3.1	PPM
				AM	W	3	PPM	BA	AG	<0.1	PPM	BE	AU	1	PPB											
3800508	0.00	0.10	2369	LAG	I		M	M	629481.00	7739054.00	1390.00				+2mm	T	P	L	C							
															Handpicked ferr, nodules +/-qtz											
				AA	CU	19	PPM	AA	FE	15.00	PCT	AA	NI	16	PPM	AA	ZN	23	PPM	AM	AS	30	PPM	AM	BI	0.5	PPM
				AM	CO	1	PPM	AM	MO	2.5	PPM	AM	PB	30	PPM	AM	SB	1.2	PPM	AM	SN	3	PPM	AM	U	1.9	PPM
				AM	W	2	PPM	BA	AG	<0.1	PPM	BE	AU	2	PPB											
3800509	0.00	0.10	2369	LAG	M		I	M	629963.00	7738930.00	1390.00				+2mm	T	C	L	C							
															Handpicked ferr nodules +/-qtz											
				AA	CU	27	PPM	AA	FE	16.50	PCT	AA	NI	22	PPM	AA	ZN	25	PPM	AM	AS	38	PPM	AM	BI	0.5	PPM
				AM	CO	8	PPM	AM	MO	3.0	PPM	AM	PB	32	PPM	AM	SB	1.2	PPM	AM	SN	4	PPM	AM	U	2.3	PPM

REGIONAL DATABASE

PRINTED 09/17/20 14:16 59

EL2366-Hoskern Hills Recon

REPORT PRESCO - REPORT SAMPLES & ASSAYS

PAGE 17

LOCATION NUMBER	DEPTH	TDEPTH	LEASE	SAMP TYPE	PARENT	LOCATION	LOCAL EASTING	LOCAL NORTHING	AMG EASTING	AMG NORTHING	RL	TRAY	S COLLECTION METHOD	SIZE-MM	TYPE	QUAL	DESC	SIDE	PT-1	PT-2	ALSH	VETN	LDEE	SULP	SP-3
				AU	U	1	PPM	BA	AG	<0.1	PPM	BE	AU	2	PPB										
3800519	0.00	0.10	2369	LAG	M			M	M	639395.00	7738075.00	1390.00				+2 m	T	I	L	C					
																	Handpicked ferr nodules +/-qtz frags								
				AA	CU	31	PPM	AA	FE	21.50	PCT	AA	NI	20	PPM	AA	ZN	14	PPM	AM	AS	42	PPM	AM	BI	1.5	PPM
				AM	CO	12	PPM	AM	MO	3.6	PPM	AM	PB	11	PPM	AM	SB	1.4	PPM	AM	SN	3	PPM	AM	U	2.4	PPM
				AM	U	5	PPM	BA	AG	<0.1	PPM	BE	AU	1	PPB										
3800520	0.00	0.10	2369	LAG	M			M	M	639396.00	7738075.00	1390.00				+2mm	T	R	Q	C					
																	Handpicked wht qtz								
				AM	CU	6	PPM	AA	FE	1.65	PCT	AA	NI	6	PPM	AA	ZN	6	PPM	AM	AS	2	PPM	AM	BI	<0.5	PPM
				AM	CO	1	PPM	AM	MO	0.5	PPM	AM	PB	8	PPM	AM	SB	0.2	PPM	AM	SN	1	PPM	AM	U	0.1	PPM
				AM	U	<1	PPM	BA	AG	<0.1	PPM	BE	AU	1	PPB										
3800521	0.00	0.10	2369	LAG	M			M	M	640421.00	7738400.00	1390.00				+2mm	T	P	L	C					
																	Handpicked ferr nodules +/-qtz frags								
				AA	CU	59	PPM	AA	FE	32.00	PCT	AA	NI	26	PPM	AA	ZN	16	PPM	AM	AS	48	PPM	AM	BI	1.0	PPM
				AM	CO	9	PPM	AM	MO	3.0	PPM	AM	PB	42	PPM	AM	SB	1.4	PPM	AM	SN	5	PPM	AM	U	3.5	PPM
				AM	U	1	PPM	BA	AG	0.1	PPM	BE	AU	<1	PPB										
3800522	0.00	0.10	2369	LAG	M			M	M	640421.00	7738400.00	1390.00				+2mm	T	P	Q	C					
																	Handpicked wht qtz								
				AA	CU	6	PPM	AA	FE	1.85	PCT	AA	NI	6	PPM	AA	ZN	8	PPM	AM	AS	2	PPM	AM	BI	<0.5	PPM
				AM	CO	1	PPM	AM	MO	0.5	PPM	AM	PB	6	PPM	AM	SB	<0.2	PPM	AM	SN	1	PPM	AM	U	0.2	PPM
				AM	U	<1	PPM	BA	AG	<0.1	PPM	BE	AU	<1	PPB										
3800813	0.00	0.10	2366	LAG	M			M	M	636513.0	7736450.00	1390.00				+2mm	T	C	L	F					
																	+Q								
				A/AAS	CU	22	PPM	A/AAS	FE	16.00	PCT	A/AAS	NI	16	PPM	A/AAS	ZN	8	PPM	A/MS	AS	19	PPM	A/MS	BI	1.20	PPM
				A/MS	CO	9.8	PPM	A/MS	MO	1.8	PPM	A/MS	PB	26	PPM	A/MS	SB	0.90	PPM	A/MS	SN	3.6	PPM	A/MS	U	1.85	PPM
				A/MS	W	2.5	PPM	B/AAS	AG	<0.1	PPM	B/ETA	AU	<1	PPB										
3808814	0.00	0.10	2366	LAG	M			M	M	639082.00	7736715.00	1390.00				+2mm	T	C	L	F					
				A/AAS	CU	26	PPM	A/AAS	FE	19.50	PCT	A/AAS	NI	18	PPM	A/AAS	ZN	15	PPM	A/MS	AS	24	PPM	A/MS	BI	0.61	PPM
				A/MS	CO	9.6	PPM	A/MS	MO	2.3	PPM	A/MS	PB	39	PPM	A/MS	SB	1.20	PPM	A/MS	SN	2.9	PPM	A/MS	U	2.10	PPM
				A/MS	W	2.1	PPM	B/AAS	AG	<0.1	PPM	B/ETA	AU	1	PPB										
757640	0.00	0.10	2366	CPC	M			M	M	639871.00	7737529.00	1390.00													
																	P&Z q								
				115	AG	0.1	PPM	115	AS	18	PPM	115	CO	0.5	PPM	115	CU	1.3	PPM	115	MO	4	PPM	115	NI	4.5	PPM
				115	PB	<0.5	PPM	115	ZN	54	PPM	201	BI	0.1	PPM	201	SB	1.6	PPM	201	SN	0.7	PPM	201	U	0.47	PPM
				201	W	2.1	PPM	331	AU	<0.001	PPM																
760347	3.00	3.50	2369	LAG	M			M	M	636390.00	7741837.00	1390.00				+1	T	P	E	F					
																	Mudstone.								
				AA	PB	36	PPM	AM	AS	16	PPM	AM	BI	1.5	PPM	AM	MO	8.5	PPM	AM	SB	0.6	PPM	AM	SN	3	PPM
				AM	U	2.2	PPM	AM	W	3	PPM	AQ	FE	9.80	PCT	AP	SE	<0.2	PPM	BA	AG	0.2	PPM	BA	CO	5	PPM
				BA	CU	20	PPM	BA	ZN	13	PPM	BE	AU	<1	PPB										
760348	0.00	1.80	2369	LAG	M			M	M	638874.00	7741837.00	1390.00				+1	T	C	L	F					
				AA	PB	55	PPM	AM	AS	50	PPM	AM	BI	1.0	PPM	AM	MO	2.5	PPM	AM	SE	1.4	PPM	AM	SN	4	PPM
				AM	U	3.9	PPM	AM	W	5	PPM	AQ	FE	30.00	PCT	AP	SE	<0.2	PPM	BA	AG	0.2	PPM	BA	CO	11	PPM
				BA	CU	35	PPM	BA	ZN	12	PPM	BE	AU	1	PPB	TO	FE	31.00	PCT								
285909	2.80	4.50	2366	VBCL	M			M	M	632100.00	7738500.00	1390.00				-2mm Brn ferrug alluv + clay									
				BLG	AG	11.70	PPB	BLG	AU	1.98	PPB	BLG	CU	0.02	PPM										
285910	3.50	4.50	2366	VBCL	M			M	M	632250.00	7738500.00	1390.00				-2mm Mid brn well sorted semi ferrug aren alluv + clay									
				BLG	AG	18.50	PPB	BLG	AU	3.14	PPB	BLG	CU	0.02	PPM										
285911	3.50	4.50	2366	VBCL	M			M	M	632450.00	7738500.00	1390.00				-2mm Mid brn semi ferrug alluv + abundant clay									
				BLG	AG	4.00	PPB	BLG	AU	2.52	PPB	BLG	CU	0.02	PPM										
285912	3.50	4.50	2366	VBCL	M			M	M	632650.00	7738500.00	1390.00				-2mm Mid brn semi ferrug well sorted aren alluv									
				BLG	AG	14.20	PPB	BLG	AU	0.81	PPB	BLG	CU	0.02	PPM										
285913	0.00	0.10	2366	VBCL	M			M	M	632850.00	7738500.00	1390.00				No Sample - water									
				BLG	AG	SNR	PPB	BLG	AU	SNR	PPB	BLG	CU	SNR	PPM										
285914	0.00	0.10	2366	VBCL	M			M	M	633050.00	7738500.00	1390.00				No Sample - water									
				BLG	AG	SNR	PPB	BLG	AU	SNR	PPB	BLG	CU	SNR	PPM										
285915	3.50	4.50	2366	VBCL	M			M	M	633300.00	7738500.00	1390.00				-2mm Mid brn well sorted semi ferrug alluv + clay									
				BLG	AG	3.00	PPB	BLG	AU	0.93	PPB	BLG	CU	0.01	PPM										
285916	3.50	4.50	2366	VBCL	M			M	M	633400.00	7738500.00	1390.00				-2mm Mid brn well sorted semi ferrug alluv + clay									
				BLG	AG	1.25	PPB	BLG	AU	0.84	PPB	BLG	CU	0.01	PPM										
285917	3.00	4.50	2366	VBCL	M			M	M	633650.00	7738500.00	1390.00				-2mm Mid brn well sorted semi ferrug alluv + clay									
				BLG	AG	2.25	PPB	BLG	AU	2.21	PPB	BLG	CU	0.01	PPM										
285918	2.90	4.50	2366	VBCL	M			M	M	633850.00	7738500.00	1390.00				-2.2m Mid brn well sorted semi ferrug alluv + clay									
				BLG	AG	3.00	PPB	BLG	AU	1.89	PPB	BLG	CU	0.01	PPM										
210257	0.00	0.10	2369	MIT	L5\0703			M	M	640127.00	7739225.00	1390.00				Sands & silts with ferrug frags (0-2m)									

REGIONAL FILE BASE — NORTHERN TERRITORY — REPORT NUMBER 10 - REPORT SAMPLES & ASSAYS

PRINTED 89 17.38 14.10 89 — RECORD-Reconnaissance — PAGE 1.

LOCATION UMEFR	DEPTH	DEPTH	LEASE	SAMP TYPE	PARENT LOCATION	LOCAL EASTING	LOCAL NORTHING	AMG EASTING	AMG NORTHING	PL TRAV	3 COLLECTION 5 METHOD	SITE-MI	TYPE	QUAL	DESC	SIZE	PT-1	PT-2	ALTN	VEIN	LOLE	SOLE	SP-G
				AM	LA	16.5	PPM AM	NB	7 5	PPM AM	YB	1 5	PPM AO	BA	110	PPM AO	CA	250	PPM AO	NI	8	PPM	
				AO	ZR	95	PPM DO	CR	100	PCT DO	FE	12 00	PCT DO	MG	800	PPM DO	TI	3100	PCT				
210298	0 00	0 10	2369	MLT	LSV0704		M	M	640290 50	7737277 70	1390 00												
												Brn silt, sands + lat frags + ferrug ch frags (0-3m) of ridge											
				AM	LA	19 5	PPM AM	NB	5 5	PPM AM	YB	1.6	PPM AO	BA	390	PPM AO	CA	390	PPM AO	NI	11	PPM	
				AO	ZR	70	PPM DO	CR	200	PCT DO	FE	9.20	PCT DO	MG	1100	PPM DO	TI	2200	PCT				
210300	0.00	0.10	2369	MLT	LSV0706		M	M	639365 90	7736384.10	1390.00												
												Sands + brn silts with pisol lat frags (0-2m) mottled zone, top of W slope of ridge											
				AM	LA	20.5	PPM AM	NB	6	PPM AM	YB	1.3	PPM AO	BA	275	PPM AO	CA	210	PPM AO	NI	20	PPM	
				AO	ZR	75	PPM DO	CR	250	PCT DO	FE	7 80	PCT DO	MG	700	PPM DO	TI	2250	PCT				
210301	0 00	0.10	2369	MLT	LSV0707		M	M	639551 30	7738463 60	1390 00												
												Brn silt, sands with ferrug frags (0-2m) hills											
				AM	LA	37.0	PPM AM	NB	7 5	PPM AM	YB	2 6	PPM AO	BA	1200	PPM AO	CA	840	PPM AO	NI	16	PPM	
				AO	ZR	85	PPM DO	CR	200	PCT DO	FE	10 80	PCT DO	MG	1600	PPM DO	TI	3000	PCT				
210302	0 00	0 10	2369	MLT	LSV0708		M	M	638643.00	7740434 10	1390 00												
												q sands + silts with ferrug frags (0-3m) lat frags, slight S slope											
				AM	LA	16 5	PPM AM	NB	4 5	PPM AM	YB	1.2	PPM AO	BA	195	PPM AO	CA	460	PPM AO	NI	4	PPM	
				AO	ZR	60	PPM DO	CR	150	PCT DO	FE	5.40	PCT DO	MG	700	PPM DO	TI	3100	PCT				
210303	0.00	0 10	2369	MLT	LSV0709		M	M	637081 30	7741554.00	1390.00												
												Buff/brn silt, ferrug sands (0-2m) flat rise											
				AM	LA	21.5	PPM AM	NB	5.5	PPM AM	YB	1 5	PPM AO	BA	430	PPM AO	CA	660	PPM AO	NI	14	PPM	
				AO	ZR	65	PPM DO	CR	250	PCT DO	FE	9 80	PCT DO	MG	1700	PPM DO	TI	2400	PCT				
210304	0 00	0.10	2369	MLT	LSV0710		M	M	636903.30	7739531 20	1390 00												
												Ornge/brn sands with lat frags (0-2m) in sand/silt on low flat rise											
				AM	LA	21 0	PPM AM	NB	6.0	PPM AM	YB	1 3	PPM AO	BA	295	PPM AO	CA	330	PPM AO	NI	12	PPM	
				AO	ZR	80	PPM DO	CR	350	PCT DO	FE	10.60	PCT DO	MG	800	PPM DO	TI	2600	PCT				
210305	0.00	0.10	2369	MLT	LSV0711		M	M	636776 30	7737512.10	1390.00												
												Ornge silts + pisol lat (1-3m											
				AM	LA	21.0	PPM AM	NB	6.5	PPM AM	YB	1.6	PPM AO	BA	310	PPM AO	CA	240	PPM AO	NI	18	PPM	
				AO	ZR	90	PPM DO	CR	200	PCT DO	FE	7.80	PCT DO	MG	1300	PPM DO	TI	2750	PCT				
210306	0 00	0 10	2369	MLT	LSV0714		M	M	635010 00	7738277 20	1390.00												
												Ornge + brn silt, sands (0-3m)											
				AM	LA	14.1	PPM AM	NB	4.5	PPM AM	YB	1 1	PPM AO	BA	140	PPM AO	CA	270	PPM AO	NI	6	PPM	
				AO	ZR	70	PPM DO	CR	200	PCT DO	FE	6.20	PCT DO	MG	700	PPM DO	TI	1850	PCT				
210309	0 00	0 10	2369	MLT	LSV0715		M	M	635146.10	7740310.30	1390 00												
												Silty sands + orng pisols + clays (0-3m)											
				AM	LA	16 0	PPM AM	NB	6.0	PPM AM	YB	1.1	PPM AO	BA	660	PPM AO	CA	380	PPM AO	NI	10	PPM	
				AO	ZR	80	PPM DO	CR	700	PCT DO	FE	10 80	PCT DO	MG	3400	PPM DO	TI	2650	PCT				
210310	0.00	0.10	2369	MLT	LSV0716		M	M	633875 50	7741302.50	1390.00												
												Silty v f g sands (0-2m)											
				AM	LA	9.2	PPM AM	NB	3.0	PPM AM	YB	0.8	PPM AO	BA	110	PPM AO	CA	1300	PPM AO	NI	2	PPM	
				AO	ZR	45	PPM DO	CR	100	PCT DO	FE	1.85	PCT DO	MG	1000	PPM DO	TI	1150	PCT				
210311	0.00	0.10	2369	MLT	LSV0717		M	M	633209 90	7739345.70	1390.00												
												q sands + pisol frags + highly lat saprolite (1-3m)											
				AM	LA	18.5	PPM AM	NB	6.5	PPM AM	YB	1.3	PPM AO	BA	200	PPM AO	CA	280	PPM AO	NI	20	PPM	
				AO	ZR	80	PPM DO	CR	250	PCT DO	FE	10.40	PCT DO	MG	1000	PPM DO	TI	2300	PCT				
210315	0 00	0 10	2369	MLT	LSV0721		M	M	631377.00	7738279 00	1390 00												
												Silts with loose pisols (1-3m											
				AM	LA	23 1	PPM AM	NB	7.5	PPM AM	YB	1 7	PPM AO	BA	480	PPM AO	CA	330	PPM AO	NI	16	PPM	
				AO	ZR	100	PPM DO	CR	350	PCT DO	FE	13.00	PCT DO	MG	1000	PPM DO	TI	3200	PCT				
210316	0 00	0 10	2369	MLT	LSV0722		M	M	631563.20	7740319.70	1390 00												
												Brn silts, lat frags, clays - wthd saprolite (2 5-4m)											
				AM	LA	19 5	PPM AM	NB	7.5	PPM AM	YB	1 4	PPM AO	BA	1040	PPM AO	CA	3200	PPM AO	NI	10	PPM	
				AO	ZR	80	PPM DO	CR	250	PCT DO	FE	5.40	PCT DO	MG	8800	PPM DO	TI	3000	PCT				
210317	0.00	0 10	2369	MLT	LSV0723		M	M	629700.70	7739321.90	1390.00												
												q sands + ple brn clays (1-3m)											
				AM	LA	14 5	PPM AM	NB	4.5	PPM AM	YB	1.2	PPM AO	BA	140	PPM AO	CA	5100	PPM AO	NI	11	PPM	
				AO	ZR	60	PPM DO	CR	250	PCT DO	FE	8.00	PCT DO	MG	3100	PPM DO	TI	2250	PCT				
210554	0.00	3.00	2366	LP	M		M	M	640427 00	7738225 90	1390.00	M Drill Hole											
												Pisol U Half/Mod L Half - Mod formed pisols & nods from lat profile											
				AAS	AG	1 2	PPM AAS	AU	<2	PPB AAS	CO	10	PPM AAS	CU	54	PPM AAS	ZN	26	PPM XRF	AS	40	PPM	
				XRF	BI	<2	PPM XRF	MO	2	PPM XPF	PB	42	PPM XPF	SB	<2	PPM XRF	SE	5	PPM XRF	SN	4	PPM	
				XPF	U	6	PPM XRF	W	8	PPM													
210557	1 00	2 00	2366	LP	M		M	M	638365 90	7737384.10	1390 00	M Drill Hole											
												Pisol in Soil/Pisol U.Half - Mod formed sandy pisols from drillhole											
				AAS	AG	<0 1	PPM AAS	AU	2	PPB AAS	CO	35	PPM AAS	CU	31	PPM AAS	ZN	50	PPM XRF	AS	21	PPM	
				XRF	BI	<2	PPM XPF	MO	<2	PPM XPF	PB	32	PPM XPF	SB	<2	PPM XPF	SE	3	PPM XPF	SN	5	PPM	
				XPF	U	1	PPM XPF	W	<1	PPM													

LOCSTION NUMBCP	EEPTH	IEPTH	JEASE	SLIP PAMENT TIPE	IOCEL ICC/TION	LOCAL BC'IHI	AI G CHSCING	AVG MINING	RL THAV	5 COLLECTION 5 IBIMJD	SIZE-HI	TI2E	QUAL	DESC	SIAE	Rt-1	RT-C	ALEN	EIN	ICDE	SUAP	SP-C
210550	1 00	2 00 2366	IE	M	M	M	G3B651 30	773913 3 60	1390 00	M DtIJJ HOJ3												
	AME	/G	EIM	AM3	4U	<3	PPB	%P5	'O	PPM	%P5	CO	55	PEB	/AS	PPI	.HE	20	PPM	RE	.S	36	PPM
	/PF	BI	<:	EIM	'RE	IO	<2	PPI	.HE	PEM		IB	35	PPI	/RE	PPM	/RF	3	PPM	/RF	SN	<C	PE 1
	/PF	U	J2	PPM	RE	U	4	PEM														
213559	1 10	2.C0 2366	IE	M	'I	M	G3690J.3O	773B53I 20	1390.C)	M DtIJJ HoIe												
										Ptsol In Scil/Ptsol U PaIE - M'Gd formed poor sandy pssols ztom drillhole												
	AAS	AG	1 2	PEM	AAS	AU	2	PEB	/AS	PEM	%AS	CO	55	PEB	/AS	PPM	%P5	CB	2B	EPM	.PE	.S	43	PEM
	/RE	BI	2	PEM	ARF	I'O	3	PPM	/RE	PPM	%P5	PB	61	PPM	/PE	PPM	%P5	3	PPM	.RE	SN	6	PPM
	/PE	U	:	PPM	.PF	U	E	PEM														
213560	1 00	C 0C C366	LP	M	M	M	G3G7T6 33	773351I 10	1390 00	M DtIJJ Ioie												
										Ptsol U.HaIE - Dltto (as for 213559)												
	ZAS	AG	0 7	PPM	AAS	AU	4	PP5	%P5	PEM	%P5	CO	'O	PPM	/PE	PPM	/RE	2C	PPM	/PE	.S	35	PPM
	/RE	BI	<2	PPM	%PF	IIO	2	PEM	APE	PB	16	PPM	/PE	PPM	/RF	SN	-2	PPM				
	%RE	U	10	PPM	/RF	W	1	PPM														
213563	1 30	E 03 2366	LP	M	M	M	631377.03	773937G.00	1390 03	M DtIJJ HoIe												
										Ptsol In Soil - Hod formed sandy ptsolo + ttags ttom drillhol;												
	AAS	AG	0 6	PPM	%AS	AU	<2	PPB	AAS	PPM	AAS	CO	45	PPB	AAS	PPM	%AS	CB	24	PPM	%PE	AS	61	PPM
	/PE	BI	<2	PPM	%RE	MO	<2	PPM	APE	PB	45	PPM	%RF	SB	5	PPM	.PE	SB	4	PPM	.RE	SI	5	PPM
	/PE	U	9	PPM	ARF	I'	<4	PPM														
213535	0.00	3.00 2366	/BCL	M	M	M	640127.03	773925S 90	1390.90													
	BLG	AG	10 9	PPB	BLG	AU	C 30	PPB	BLG	CU	0.01	PPM	Sand + silts with ferruq ttags (0-3m)									
213536	0 00	3 03 C3C6	/BCL M		I'	M	E4937Z.12	773B13B.5O	1390 30													
										Etsol + noa lat (0-3m) : 0-3m ptsol/nod lat : 3-3 7m mott zone lat seds + qV + cn ttags												
2819J7	0 00	2.03 2366	BLG	AG	15.2	PPB	BLG	AU	3.33	PEB	BLG	CU	0.02	PE'I								
	VBCL	LSV0704		'I		M	E4029C.5C	773727J.73	1390 03													
	BLG	AG	34.0	PPB	BLG	AU	C.23	PEB	BLG	CU	0.02	PEM	Brn silt/ sands + lat ttags + ferruq ch ttags (C-2m)									
2B.941	3 C0	2.00 2366	/BCL	LSV3'C6	I	M	6383E5 50	773E3B4 1C	139C.00													
										Zards + Drn sllts with ptsol lat ttags (C-2m)												
	BLG	AG	4 55	EPD	BLG	AU	G 43	PPB	DLG	CU	<0 C1	EIM'										
2F1942	C.C0	2 30 2366	/BCL I'		M	4	E3B10B.5O	773743E.50	1390 30													
										Cznge sands + brr silts with pissls (C-2F) 3-1F znge sands with ptsol lat ttags : 1-3m with ptsol lat ttags : 3-3.7m Inoce zone lat? (tee/turaless)												
	BLG	AG	3 33	PPB	BLG	AL	C 38	PPB	BLG	CU	C 31	IEM										

Brr silty sarcs .tn ferruq ttags (3-Cm

Ptsol lat 1-2m) . 0-1F ornge q sands ~ rnc loose pissls :
1-2~ ptsol lat : 3-3.~m 7moct zcne lat: + : g grits

q sarge + silts with ferruq ttags (0-3r

Yell/brn silts with ptsol lat ttags (2 5-3 7m) . 0-2.5r orrge q
sarcs . 2.5-3.7m silts with ptsol lat ttage

Buff/brn silty ferruq sands (?-2m/

Ern silty sands with lat ttags (1-3m) . 0-1m silty q sands .
1-3m silty sands with lat ttags : 3-3 7m ple brn clays

Ornge/brn sands with lat ttags (0-Cm)

Ornge silts + ptsol lat : 3-3 7m 7mott zone lat
ornge silts + ptsol lat (1-3m) . 0-1m q silts/sands : 1-3m

Ornge% silts + ptsol lat (1-3m)

Ptsol lat + brn silts (1-3m) : 0-1m orge ferrig q sands :
1-3r ptsol lat : 3-3.7r mott zone lat with fe stone ttags

Qrrnq + brr silty snds (0-3m)

[redacted] [redacted]

LOCATION NUMBER	DEPTH	DEPTH	LENGTH	SAMP TYPE	PARENT MATERIAL	LOCAL EASTING	LOCAL NORTHING	AMG EASTING	AMG NORTHING	FIELD TRAV	SAMPLE COLLECTION METHOD	SIZE-MIN	TYPE	QUAL	DESC	SIZE	RT-1	RT-2	ALT	VEIN	LODE	SULP	SF-3	
281958	0.00	3.00	2361	BLG VBCL	AG M	21.4	PPB M	BLG M	AU 635050.91	0.10 7739139.50	PPB 1390.00	BLG	CU	0.02	PPM									
281959	0.00	3.00	2366	BLG VBCL	AG LSV0715	8.2	PPB M	BLG M	AU 635146.10	0.50 7740310.30	PPB 1390.00	BLG	CU	0.01	PPM									
281960	0.00	2.50	2366	BLG BCL	AG M	7.90	PPB M	BLG M	AU 635117.25	0.15 7741167.50	PPB 1390.00	BLG	CU	<0.01	PPM									
281961	0.00	2.00	2366	BLG VBCL	AG LSV0715	14.5	PPB M	BLG M	AU 633375.50	1.50 7741302.90	PPB 1390.00	BLG	CU	0.01	PPM									
281962	0.00	4.00	2366	BLG VBCL	AG M	37.3	PPB M	BLG M	AU 633340.19	0.23 7740260.50	PPB 1390.00	BLG	CU	0.01	PPM									
281963	1.00	3.00	2366	BLG VBCL	AG LSV0717	11.6	PPB M	BLG M	AU 633239.90	0.20 7739345.70	PPB 1390.00	BLG	CU	<0.01	PPM									
281964	1.00	3.00	2366	BLG VBCL	AG M	46.5	PPB M	BLG M	AU 633213.31	0.48 7738277.00	PPB 1390.00	BLG	CU	0.01	PPM									
281971	1.00	3.00	2366	BLG VBCL	AG LSV0721	33.3	PPB M	BLG M	AU 631377.00	0.63 7738279.00	PPB 1390.00	BLG	CU	0.01	PPM									
281972	1.00	2.00	2366	BLG VBCL	AG M	14.5	PPB 4	BLG 4	AU 631451.81	0.43 7739277.00	PPB 1390.00	BLG	CU	0.01	PPM									
281973	2.50	4.00	2366	BLG BCL	AG LSV0722	25.4	PPB M	BLG M	AU 631563.29	0.54 7740319.70	PPB 1390.00	BLG	CU	0.01	PPM									
281974	2.00	3.00	2366	BLG VBCL	AG M	7.25	PPB M	BLG M	AU 631611.56	0.25 7741243.50	PPB 1390.00	BLG	CU	<0.01	PPM									
281975	1.00	2.00	2366	BLG VBCL	AG M	99.1	PPB M	BLG M	AU 629724.50	0.05 7740187.50	PPB 1390.00	BLG	CU	0.02	PPM									
281976	1.00	3.00	2366	BLG VBCL	AG LSV0723	21.5	PPB M	BLG M	AU 629700.70	0.23 7739321.90	PPB 1390.00	BLG	CU	0.03	PPM									
281977	0.00	2.00	2366	BLG VBCL	AG M	17.8	PPB M	BLG M	AU 629569.62	0.45 7738230.50	PPB 1390.00	BLG	CU	0.01	PPM									
				BLG	AG	54.8	PPB	BLG	AU	0.60	PPB	BLG	CU	0.02	PPM									

Brn silty sands with mnr ferrug frags (0-3m) : 0-3m brn silty sands with mnr ferrug frags 3-3.7m ple brn clays

Silty sands + mnr pisols & clays (0-3m)

Silty q sands + mnr pisol lat (0-2m) 0-1m silty q sands 1-2m ditto + mnr pisol lat 2-3m orm clays + mnr pisols : 3-3.7m orm sticky clays

Silty v.f.g sands (0-2m)

Ornge silty q sands + mnr lat frags + buff silts (0-1m) : 0-2m ornge silty q sands : 3-3.7m lat frags + buff silts

q sands + pisol frags - highly lat saprolite (1-3m)

Ornge brn silty sands + pisol lat frags + mott zone lat (1-3m) : 0-1m ornge/brn q sands : 1-2m ditto + loose pisols 2-3.7m ?mott zone highly lat seds

Silts with loose pisols (1-3m)

Brn sands with lat frags (1-2m) : 0-1m q sands with ferrug frags : 1-2m brn sands with lat frags : 2-3m ditto + buff silts 3-3.7m lat brn gritty arenaceous saprolite

Brn silts, lat frags, clays + mtnd saprolite (2.5-4m)

Buff silts + clays + ?silcrete (2-3.7m) : 0-2m v.f.g q sands : 2-3.7m buff silts + clays + ?silcrete

Brn silts + mnr lat frags (1-2m) : 0-1m v.f.g. ornge silty sands : 1-2m brn silts + lat frags : 2-3m brn silts + buff clays : 3-3.7m ple brn/orm clays

q sands + ple brn clays (1-3m)

Silty brn sands with ferrug frags (0-2m) : 0-3m silty sands with ferrug frags : 3-3.7m buff silts + lat ?saprolite

BF-Breccia Ridge (EL2369)-BRV042

TYPE - VAC	LOCAL EAST :	M E	AVG EAST	642783 94 E	RL : 1390 00	DATE START : 4	DATE RCORE : M	DEPTH RCORE :	M	TOP AZI :	0 00
	NORTH :	M N	NORTH	7736305 50 N	CCMP - 08/16 90	CORE : N	DEPTH TOTAL	15 00		TOP DEC :	-90 00

SAMPLE CODE	DEPTH FROM	DEPTH TO	LEN	VIS	LOCAL AU	LOCAL EASTING	LOCAL NORTHING	PL SAMP TYPE	COMMENTS
291507	14 90	15 00	1 00		M	1376 0 VAC		M	0-2 5m brn sand, silt, lat . 2.5-5m brn indur clay's with fine q (slay/silt) . 8-9m altro-vnt indur clay . 9-12m /ht indur clay's, tr fine q : 12-14m unt clay, v coarse rounded q (mm), blk fn frags . 14-15m altro

192 AS <20 FPM 334 AU <0.001 PPM

BP-Breccia Ridge (EL2369 -BRV041

TYPE - VAC	LOCAL EAST :	M E	AVG EAST	641769 31 E	RL : 1393 00	DATE START : M	DATE RCORE : M	DEPTH RCORE :	M	TOP AZI :	0 00
	NORTH :	M N	NORTH	7736762 50 N	CCMP - 08/16/90	CORE : M	DEPTH TOTAL	15 00		TOP DEC :	-90.00

SAMPLE CODE	DEPTH FROM	DEPTH TO	LEN	VIS	LOCAL AU	LOCAL EASTING	LOCAL NORTHING	PL SAMP TYPE	COMMENTS
291501	19 00	23 00	4 00		M	1371 3 VAC		M	0-1m pls brn silt/sand, lat : 1-2m lat + ple ysll, wht, prple indur clays 2-7m wht, ysll + prple indur clays, prple pel? 7-15m wht indur clay (sap?), coarse equant q grains, (common fine q in the clays) (15-16m q ?, 16-17m Fe stain) . 19-23m red clay, tr equant q 22-23m altro

192 AS <20 PPM 334 AU <0.001 PPM

BP-Breccia Ridge (EL2369)-BRV040

TYPE - VAC	LOCAL EAST :	M E	AVG EAST	639776.00 E	RL : 1390.00	DATE START M	DATE RCORE : M	DEPTH RCORE	M	TOP AZI	0.00
	NORTH :	M N	NORTH	7736868.00 N	CCMP 08/18/90	CORE : N	DEPTH TOTAL	5 00		TOP DEC	-90 00

SAMPLE CODE	DEPTH FROM	DEPTH TO	LEN	VIS	LOCAL AU	LOCAL EASTING	LOCAL NORTHING	PL SAMP TYPE	COMMENTS
291510	4 00	5 00	1 00		M	1396 0 VAC		M	0-2m brn sand, silt, lat, bk qV . 2-4m ple brn clajey, mnr pel qrajwacke ?eq?

192 AS 10 FPM 334 AU 0 003 PPM

BR-Breccia Ridge (EL2369)-BRV043

TYPE . VAC	LOCAL EAST :	M E	AVG EAST	640283 31 E	PL 1390 00	DATE START : M	DATE RCORE :	M	DEPTH RCORE :	M	TOP AZI :	0.00
	NORTH :	M N	NORTH	7736820 00 N	CCMP : 08/18/90	CORE M	DEPTH TOTAL :	7.00		TOP DEC .	-90 00

SAMPLE CODE	DEPTH FROM	DEPTH TO	LEN	VIS	LOCAL AU	LOCAL EASTING	LOCAL NORTHING	PL SAMP TYPE	COMMENTS
294509	6 10	7 00	1.03		M	1384.0 VAC		M	0-2.5m orge-brn silt/sand, lat, bx qV chunks : ? 5-6m ple pnk, clayey, mnr c g round q, sst/sltstone?? : 6-7m ple tan + pnkish sst/sltstone greywacke seq

192 AS <20 PPM 334 AU <0.001 PPM

BR-Breccia Ridge (EL2369)-BRV043

TYPE .VAC	LOCAL EAST :	M E	AVG EAST	640213.31 E	RL 1390.00	DATE START M	DATE FCORE F	DEPTH FCORD .	M	TOP AZI	0 00
	NORTH :	M N	NORTH	7726325 50 N	CCMP 08/18/90	CORE M	DEPTH TOTAL .	23.00		TOP DEC	-90 00

SAMPLE CODE	DEPTH FROM	DEPTH TO	LEN	VIS	LOCAL AU	LOCAL EASTING	LOCAL NORTHING	PL SAMP TYPE	COMMENTS
294496	10 00	11 00	1.00		I	1393.0 VAC		I	3-10m tan-brn silts-clays . 10-11m brn mssk slajy - bleached rods

192 AS 20 PPM 331 AU <0 001 PPM

BR-Breccia Ridge (EL2369)-BR.037

TYPE - VAC	LOCAL EAST :	M E	AVG EAST	641769 31 E	RL : 1393 00	DATE START M	DATE RCORE : M	DEPTH RCORE .	M	TOP AZI :	0 00
	NORTH :	M N	NORTH	7736762 50 I	CCMP 08/16/90	CORE : M	DEPTH TOTAL	15 00		TOP DEC :	-90.00

SAMPLE CODE	DEPTH FROM	DEPTH TO	LEN	VIS	LOCAL AU	LOCAL EASTING	LOCAL NORTHING	PL SAMP TYPE	COMMENTS
294495	11 00	12 00	1.00		M	1393.0 VAC		M	0-2m orge-brn sand + lat, tr q 2-4m orge-brn silt, mnr lat + q : 4-9m rsh, wht + prple partly laterlitized?? : 9-10m structural, mnr silicified : 10-15m wht linear fabric . 15-15m ditto Mystery rock - suggestions include silcrete and acid volcanic

192 AS <23 PPM 334 AU <0.001 PPM

BR-Breccia Ridge (EL2369)-BRV042

BP-Breccia Ridge (EL2369)-BPV043

SAMPLE	DEPTH FROM	DEPTH TO	Lithologies	Weathering	Texture	Minerals	Veins	Colour	Sulphides	Structural	Structural	Water
	0 00	0 40										
	0 40	1 20										
	1 20	3 00										
5251803	3 00	5 10										

BP-Breccia Ridge (EL2369)-BRV011

TYPE VAC | LOCAL EAST / NORTH M | M E / N | AMG EAST : 639735 44 E / NORTH : 7736868.00 N | RL 1390 00 | DATE START M / COMP 08/18/90 | DATE PCORE M / CORE M | DEPTH PCORE M / DEPTH TOTAL : 9 00 | TOP AZI 0.00 / TOP DEC . -90 00

SAMPLE CODE	DEPTH FROM	DEPTH TO	LEN	VIS AU	LOCAL EASTING	LOCAL NORTHING	RL	SAMP TYPE	COMMENTS
294521	8.00	9.00	1.00		1 M	M	1381.0	AC	0-1.5m orngе-brn sand, silt ti lat, q 1.5-8m ple yell probably wthid f g sst 8-9m pcrly, sstted, silicified?, sst/siltstone Greywacke seq? 192 AS 20 PPM 331 AU <0 001 PPM

BP-Breccia Ridge (EL2369)-BRV057

TYPE VAC | LOCAL EAST / NORTH M | M E / N | AMG EAST 636776 56 E / NORTH 7736378 00 N | RL . 1390 00 | DATE START M / COMP 08/25/90 | DATE PCORE M / CORE M | DEPTH PCORE : M / DEPTH TOTAL 17.50 | TOP AZI : 0 00 / TOP DEC : -90 00

SAMPLE CODE	DEPTH FROM	DEPTH TO	LEN	VIS AU	LOCAL EASTING	LOCAL NORTHING	RL	SAMP TYPE	COMMENTS
294524	17.00	17 50	0 50		M	M	1373 0	VAC	0-2m orngе-brn sand, silt + lat 2-3m lat frags & q chunks 3-4m brn silts, partly ird . 4-7m lat, lateritised rock frags, q, silts? + rounded q & rock frags - all transported . 7-17m ind silts with rounded f.g. q & other rounded grains inc. 17-17.5m as above - becoming more f g. downhole - some contamination downhole 192 AS <20 PPM 334 AU <0.001 PPM

BP-Breccia Ridge (EL2369)-BRV058

TYPE : VAC | LOCAL EAST / NORTH M | M E / N | AMG EAST : 636812.75 E / NORTH : 7736912.00 N | RL 1390 00 | DATE START : M / COMP : 08/25 90 | DATE PCORE : M / CORE : M | DEPTH PCORE : M / DEPTH TOTAL : 16.00 | TOP AZI : 0 00 / TOP DEC : -90 00

SAMPLE CODE	DEPTH FROM	DEPTH TO	LEN	VIS AU	LOCAL EASTING	LOCAL NORTHING	RL	SAMP TYPE	COMMENTS
294525	15.00	16.00	1 00		M	M	1375.0	VAC	0-3m orngе-brn sand, silt + lat . 3-5m lat, lateritised rock frags, rounded q grains + sand & silt : 5-15m brn ind silts - mnr downhole contamination 15-16m tan-brn ind silt 192 AS 20 PPM 334 AU <0.001 PPM

BP-Breccia Ridge (EL2369)-BPV059

TYPE . VAC | LOCAL EAST : / NORTH : M | M E / N | AMG EAST 636649.56 E / NORTH 7737414 50 N | RL : 1390.00 | DATE START : M / COMP : 08/25/90 | DATE PCORE M / CORE M | DEPTH PCORE : M / DEPTH TOTAL 12 00 | TOP AZI : 0.00 / TOP DEC -90 00

SAMPLE CODE	DEPTH FROM	DEPTH TO	LEN	VIS AU	LOCAL EASTING	LOCAL NORTHING	RL	SAMP TYPE	COMMENTS
294526	11.00	12 33	1 33		M	M	1379 3	VAC	0-2m orngе-brn sand, silt + lat 2-3m lat frags, lrge rounded q grains - 3-9m lt brn, indur silts?? Downhole cotamination - 9-11m Brn, mnr well rounded c.g q (contamination?) : 11-12m fine brn powder, mnr sub-rounded c q - greywacke?? 192 AS 20 PPM 334 AU <0.001 PPM

BP-Breccia Ridge (EL2369)-BPJ060

TYPE VAC | LOCAL EAST : / NORTH M | M E / N | AMG EAST - 636880 13 E / NORTH . 7737986 50 N | RL : 1390.00 | DATE START : M / COMP : 08/25/90 | DATE PCORE M / CORE M | DEPTH PCORE M / DEPTH TOTAL . 15 50 | TOP AZI : 0.00 / TOP DEC : -90.00

SAMPLE CODE	DEPTH FROM	DEPTH TO	LEN	VIS AU	LOCAL EASTING	LOCAL NORTHING	RL	SAMP TYPE	COMMENTS
294527	15 00	15 50	0.50		M	M	1375.0	VAC	0-1m orngе-brn sand & silt 1-3m brn silt, clay, mnr lat frags + tr q : 3-13m lt brn ind silts, clays, tr q, Fe + magnetite 13-14m lrge q chunks , lat frags + pebbles : 14-15m silt, clay, lat frags, q - all transported stuff : 15-15.5m moist dk brn silt, clay, lat frags & q - Water below

192 AS 20 PPM 334 AU <0 001 PPM

BP-Breccia Ridge (EL2369)-BPJ061

FE PROJECT JEFFREY PINES CANYON / EXPANSION WITH STONE TO ROCK / PAGE 22

B-Breccia Ridge (DI2369)-FRV071

SAMPLE	DEPTH	DEPTH	LEN	VIS	LOCAL	LOCAL	RL	SAMP	TYPE	COMMENTS
CODE	FROM	TO		AU	EASTING	NORTHING		TYPE		
294531	13.01	13.50	0.50	M	M	1377.0	VAC	0-2m red-brn sand, silt - lat ; 2-13m /ell-orn silts, clays/ dornfole conbarnation - lat ; q, ?all rounded becoming ind with depth : 13-13.5m purple silt, sla/, pnple pel fon in sltr?, lac frags & q (contam?) - Darc BR-Breccia Ridge (EL2369)-BRV065				
									192 AS 21	PEM 334 AU <(031 PEM
TYPE VAC	LOCAL EAST : N E NORTH : N N				E/G EAST 636326.50 E NORTH 7738094.50 N				DATE START : 08/25/90 DATE FCORE : M CORE M				DEPTH TOTAL : 14.50 DEPTH PCORE : M		TOP AZI : 0.00 TOP DEC : -90.00	
							RL	1390.00								
SAMPLE	DEPTH	DEPTH	LEN	VIS	LOCAL	LOCAL	RL	SAMP	TYPE	COMMENTS
CODE	FROM	TO		AU	EASTING	NORTHING		TYPE		
294532	14.00	14.50	0.50	M	M	1376 0	VAC	0-2m red-brn snd, silt - lat . 2-6m ple brn & grn clay silt + mnr q 6-12m brn ind silt/sand + mnr q : 12-1lm brn silt, sand, nor lrd, br q + lat . 14-14 5m as abo/e + clay - Damp BR-Breccia Ridge (EL2369)-BRV066				
									192 AS 20	PPM 334 AU 10 001 PPM
TYPE . VAC	LOCAL EAST : N E LOPTH : M N				AMG EAST 636281 06 E NORTH : 7737548 00 N				DATE START : 08/25/90 DATE FCORE : M CORE : M				DEPTH TOTAL 15 50 DEPTH PCORE M		TOP AZI . 0 00 TOP DEC -90.00	
							PL	1390 00								
SAMPLE	DEPTH	DEPTH	LEN	VIS	LOCAL	LOCAL	RL	SAMP	TYPE	COMMENTS
CODE	FROM	TO		AU	EASTING	NORTHING		TYPE		
										0-2m red-brn sand, silt - lat ; 2-13m /ell-orn silts, clays/ dornfole contamination - lat ; q, ?all rounded becoming ind with depth : 13-13.5m purple silt, sla/, pnple pel fon in sltr?, lac frags & q (contam?) - Darc BR-Breccia Ridge (EL2369)-BRV065
294531	13.01	13.50	0.50	M	M	1377 0	VAC			
									192 AS 21	PEM 334 AU <(031 PEM
TYPE VAC	LOCAL EAST : N E NORTH : N N				E/G EAST 636326.50 E NORTH 7738094.50 N				DATE START : 08/25/90 DATE FCORE : M CORE M				DEPTH TOTAL 14.50 DEPTH PCORE : M		TOP AZI : 0.00 TOP DEC : -90.00	
							RL	1390.00								
SAMPLE	DEPTH	DEPTH	LEN	VIS	LOCAL	LOCAL	RL	SAMP	TYPE	COMMENTS
CODE	FROM	TO		AU	EASTING	NORTHING		TYPE		
294528	13.50	14.00	0.50	M	M	1376 5	VAC	0-2m red-brn snd, silt - lat . 2-6m ple brn & grn clay silt + mnr q 6-12m brn ind silt/sand + mnr q : 12-1lm brn silt, sand, nor lrd, br q + lat . 14-14 5m as abo/e + clay - Damp BR-Breccia Ridge (EL2369)-BRV066				
									192 AS 20	PPM 334 AU 10 001 PPM
TYPE . VAC	LOCAL EAST : N E NORTH : I I				AMG EAST 636937.50 E NORTH 7738948.50 N				DATE START : 08/25/90 DATE FCORE : M CORE M				DEPTH TOTAL : 11.50 DEPTH PCORE : M		TOP AZI 0 00 TOP DEC . -90 00	
							RL	1390.00								
SAMPLE	DEPTH	DEPTH	LEN	VIS	LOCAL	LOCAL	RL	SAMP	TYPE	COMMENTS
CODE	FROM	TO		AU	EASTING	NORTHING		TYPE		
294529	14.00	14 50	0 50	M	M	1376 0	VAC	0-2m orange-brn sand, silt + lac 2-4m tan silts, commor rounded q + tr lac : 4-6m yell/tan ind silts & clay, common q + tr lac . 8-12r brn ind silts & clays . 12-14m as abo/e + tr lac + rounded q 14-14 5m pnple macaceous pel, brn ? g sandstone + q, transported? BP-Breccia Ridge (EL2369)-BP/063				
									192 AS <20	PPM 334 AU <(.031 PEM
TYPE : VAC	LOCAL EAST : N E DEPTH NORTH : I N				AMG EAST 636392 69 E NORTH : 7739576 50 N				DATE START : N DATE FCORE M CORE - N				DEPTH TOTAL 12 70 DEPTH PCORE M		TOP AZI 0.00 TOE DEC -90.00	
							PL	1390 00								
SAMPLE	DEPTH	DEPTH	LEN	VIS	LOCAL	LOCAL	PL	SAMP	TYPE	COMMENTS
CODE	FROM	TO		AU	EASTING	NORTHING		TYPE		
294530	11 00	12 00	1.00	M	M	1379.0	VAC	0-1m brn sand, silt, lat + mnr q . 1-6m yell-brn silts, lat frags, mnr q grnish clays at 5m, becomng lnd . 8-11m brn ind clays & silts, lat, q + rock frags : 11-12m brn ind silts, rnr lac q + rock frags BP-Breccia Ridge EL2369-BP.DC				
									192 AS <23	PPM 334 AU <0 031 PPM
TYPE A.	LOCAL EAST : M E NORTH N N				AMG EAST 636916 86 E NORTH 7738538 00 I				DATE START : 08/25/90 DATE FCORE : M CORE M				DEPTH TOTAL 13 30 DEPTH FCORE : M		TOP AZI 0 00 TOP DEC -90 00	
							RL	1390 00								

BR-Breccia Ridge (ELZ361)-BC'CT

TYPE	VAC	LOCAL EAST		AUG EAST		AL	LATE START		DEPTH COMP		DEPTH PCORE		TOP AZI	
		NORTH		NORTH										
1 E		1 E		1 E										
1 N		1 N		1 N										
1		1		1										
SAMPLE		DEPTH		DEPTH	IEM	VIS	LOCAL	LOCAL	RL SAMP		DEPTH		TOP AZI	
CODE		FROM		TO		AU	EASTING	NORTHING	TYPE		CORE		TOP DEC	
294554		13.00		14.00	1.00				1377					

0-Cm red-brn silt & sand + mnr lat . 2-3n brn silt, mnr lat + q
pebbles : 3-7 pptic laterstined frags, mnr q (in situ, probabl,
: 7-12n lpple & vhr and clays - mottled zone?, some tan & rnr gY
: 12-15m prple & tan ind sand/silt - ftom greyjwaches or
saprolite/mottled greymable 13-14m as above
192 AS 20 PPM 334 AU <0 001 PPM

LR-Breccia Ridge (ELZ369)-BR\068

TYPE	VAC	LOCAL EAST		AUG EAST		AL	DATE START		DEPTH PCORE		DEPTH PCORE		TOP AZI	
		NORTH		NORTH										
1 E		1 E		1 E										
1 N		1 N		1 N										
1		1		1										
SAMPLE		DEPTH		DEPTH	LEN	VIS	LOCAL	LOCAL	RL SAMP		DEPTH		TOP AZI	
CODE		FROM		TO		AU	EASTING	NORTHING	TYPE		CORE		TOP DEC	
294535		18.00		18 50	0.50				1372					

0-1y red-brn silt & sand 1-2m red-brn silt, sand + lat . 2-1m
clay + lat 1-5m clay, lat + silicate? : 5-9m vfte or yell slay
abund c g sub-rounded q 9-18m whr clay,
sub-angular/sub-rounded, c-g q grains (abund) 18-18 5r as
above
192 AS <2C PPM 334 AU <0 001 PEM

BP-Breccia Ridge (ELZ369)-BPV076

TYPE	AC	LOCAL EAST		AUG EAST		AL	DATE START		DEPTH PCORE		DEPTH PCORE		TOP AZI	
		NORTH		NORTH										
1 E		1 E		1 E										
1 N		1 N		1 N										
1		1		1										
SAMPLE		DEPTH		DEPTH	LEN	VIS	LOCAL	LOCAL	RL SAMP		DEPTH		TOP AZI	
CODE		FRC1		TO		AU	EASTING	NORTHING	TYPE		CORE		TOP DEC	
294540		15 00		15.50	0 50				1373					

0-2m red-brr sand, silt + lat 2-15m brn and silt, mnr q ir
sore : 15-15.5m brn and silt
192 AS 2r PPM 334 AU 0.001 EP1

BR-Breccia Ridge (ELZ369)-BPV077

TYPE	. AC	LOCAL EAST		AUG EAST		AL	DATE START		DEPTH PCORE		DEPTH PCORE		TOP AZI	
		NORTH		NORTH										
1 E		1 E		1 E										
1 N		1 N		1 N										
1		1		1										
SAMPLE		DEPTH		DEPTH	LEN	VIS	LOCAL	LOCAL	RL SAMP		DEPTH		TOP AZI	
CODE		FRC1		TO		AU	EASTING	NORTHING	TYPE		CORE		TOP DEC	
294535		18.00		18 50	0.50				1372					

0-1y red-brn silt & sand 1-2m red-brn silt, sand + lat . 2-1m
clay + lat 1-5m clay, lat + silicate? : 5-9m vfte or yell slay
abund c g sub-rounded q 9-18m whr clay,
sub-angular/sub-rounded, c-g q grains (abund) 18-18 5r as
above
192 AS <2C PPM 334 AU <0 001 PEM

BP-Breccia Ridge (ELZ369)-BPV076

TYPE	AC	LOCAL EAST		AUG EAST		AL	DATE START		DEPTH PCORE		DEPTH PCORE		TOP AZI	
		NORTH		NORTH										
1 E		1 E		1 E										
1 N		1 N		1 N										
1		1		1										
SAMPLE		DEPTH		DEPTH	LEN	VIS	LOCAL	LOCAL	RL SAMP		DEPTH		TOP AZI	
CODE		FRC1		TO		AU	EASTING	NORTHING	TYPE		CORE		TOP DEC	
294544		15 00		15 50	0 50				1375.0					

C-2 Sm red-brn silt, sand + lat 2 5-15m brn silt, s silt, sand
ind : 15-15.5m ar above
192 AS 20 PPM 334 AU 0.002 PPM

BP-Breccia Ridge (ELZ369)-BRV078

TYPE	VAC	LOCAL EAST		AUG EAST		AL	DATE START		DEPTH PCORE		DEPTH PCORE		TOP AZI	
		NORTH		NORTH										
1 E		1 E		1 E										
1 N		1 N		1 N										
1		1		1										
SAMPLE		DEPTH		DEPTH	LEI	VIS	LOCAL	LOCAL	RL SAMP		DEPTH		TOP AZI	
CODE		FRO 1		TO		AU	EASTING	NORTHING	TYPE		CORE		TOP DEC	
294545		13 00		14 CO	1 00				137					

0-2m orige-brn silt, sand + lat 2-3m brn silt, comon s.g q .
3-4m silt, pebbles, lat + q 4-13m tan-brn and silts 13-14m as
above
192 AS 20 PPM 334 AU <3 001 PPM

BR-Breccia Ridge (ELZ369)-BRV079

TYPE	VAC	LOCAL EAST		AUG EAST		AL	DATE START		DEPTH PCORE		DEPTH PCORE		TOP AZI	
		NORTH		NORTH										
1 E		1 E		1 E										
1 N		1 N		1 N										
1		1		1										
SAMPLE		DEPTH		DEPTH	LEN	VIS	LOCAL	LOCAL	RL SAMP		DEPTH		TOP AZI	
CODE		FROM		TO		AU	EASTING	NORTHING	TYPE		CORE		TOP DEC	
294534		13.00		13 00	1.00				1376.0					

0-1 Sm red-brn silt, sand + mnr lat : 1 5-1m lat frags, silts &
clay : 1-8m ple brn and cla/silt + tr q : 8-9r lat frags,
grey/wacke & q ~ contamination? 9-14m and silts, clays, common q
+ rnr pebbles (well rounded) : 11-15m silt, cla/
gr/ewacke/ntaceous fsl pebbles + q
192 AS 20 PEM 321 AU 0.001 PEM

BP-Breccia Ridge (ELZ369)-BPV080

TYPE : VAC | LOCAL EAST: M E | AMG EAST: 637415.50 E | RL: 1390.00 | DATE START: M | DATE SCORE: M | DEPTH SCORE: M | TOP AZI: 0.00
NORTH: M N | NORTH: 7738587.50 N | COMP: 08/25/90 | CORE: M | DEPTH TOTAL: 15.00 | TOP DEC: -90.00

SAMPLE CODE	DEPTH FROM	DEPTH TO	LEN	VIS AU	LOCAL EASTING	LOCAL NORTHING	RL	SAMP TYPE	COMMENTS
294547	14.00	15.00	1.00	M	M	1376.0	VAC		0-2m red-brn sand, silt + mnr lat : 2-5m brn ind clay/silt (onl, some ind) 5-7m grey/acke, micaceous pel, sandstone q - all looks transported (rounded) 7-10m brn clay/silt some ind : 10-11m as above + pebbles, grey/acke, lat + q 14-15m ind silt, grey/acke, micaceous pel, q + lst - all transported 192 AS 20 PPM 334 AU <0.001 PPM BR-Breccia Ridge (EL2369)-BRV081

TYPE : VAC | LOCAL EAST: M E | AMG EAST: 637458.00 E | RL: 1390.00 | DATE START: M | DATE SCORE: M | DEPTH SCORE: M | TOP AZI: 0.00
NORTH: M N | NORTH: 7738899.00 N | COMP: 08/25/90 | CORE: M | DEPTH TOTAL: 15.00 | TOP DEC: -90.00

SAMPLE CODE	DEPTH FROM	DEPTH TO	LEN	VIS AU	LOCAL EASTING	LOCAL NORTHING	RL	SAMP TYPE	COMMENTS
294548	14.00	15.00	1.00	M	M	1376.0	VAC		0-2m red-brn sand, silt + lat : 2-4m silt, clay, lat + q 4-8m ind clay & silt, rounded q + mnr other frags : 8-14m greywacke, rounded q, silt, clay (some ind), micaceous pel + mnr lat : 14-15m as above 192 AS 20 PPM 334 AU <0.001 PPM RECONN-Reconnaissance-LSV0703

TYPE : VAC | LOCAL EAST: M E | AMG EAST: 640427.00 E | RL: 1390.00 | DATE START: M | DATE SCORE: M | DEPTH SCORE: M | TOP AZI: 0.00
NORTH: M N | NORTH: 7739225.00 N | COMP: 10/28/89 | CORE: M | DEPTH TOTAL: 5.70 | TOP DEC: -90.00

SAMPLE CODE	DEPTH FROM	DEPTH TO	LEN	VIS AU	LOCAL EASTING	LOCAL NORTHING	RL	SAMP TYPE	COMMENTS
294255	5.00	5.70	0.70	M	M	1385.0	VAC		0-1m orngе sands with ferrug frags : 1-3m orngе/brn silts with ferrug lat frags 3-5m lat saprolite with creamy clays 5-5.7m lat f.g gritty? greywacke? 101 AS <100 PPM 334 AU <0.001 PPM RECONN-Reconnaissance-LSV0704

TYPE : VAC | LOCAL EAST: M E | AMG EAST: 640290.50 E | RL : 1390.00 | DATE START : M | DATE SCORE: M | DEPTH SCORE: M | TOP AZI : 0.00
NORTH: M N | NORTH : 7737277.70 N | COMP : 10/28/89 | CORE: M | DEPTH TOTAL : 3.70 | TOP DEC : -90.00

SAMPLE CODE	DEPTH FROM	DEPTH TO	LEN	VIS AU	LOCAL EASTING	LOCAL NORTHING	RL	SAMP TYPE	COMMENTS
294256	3.00	3.70	0.70	M	M	1387.0	VAC		0-1m brn silty sands + lat frags . 1-2m brn silts + lat frags + ferrug ch frags : 2-3m ferrug ch + q/ frags - ?colluv 3-3.7m wht/pnk (ox ?)mtted qV frags 101 AS <100 PPM 334 AU <0.001 PPM RECONN-Reconnaissance-LSV0706

TYPE : VAC | LOCAL EAST: M E | AMG EAST: 639365.90 E | RL : 1390.00 | DATE START : M | DATE SCORE : M | DEPTH SCORE : M | TOP AZI : 0.00
NORTH: M N | NORTH . 7736384.10 N | COMP : 10/28/89 | CORE : M | DEPTH TOTAL . 7.70 | TOP DEC : -90.00

SAMPLE CODE	DEPTH FROM	DEPTH TO	LEN	VIS AU	LOCAL EASTING	LOCAL NORTHING	RL	SAMP TYPE	COMMENTS
294258	7.00	7.70	0.70	M	M	1383.0	VAC		0-1m orngе sands with pisol lat frags . 1-3m brn silts + pisol lat 3-7m c g grits, qV frags + lat frags : 7-7.7m deeply lat q rich? greywacke with Fe stone frags 101 AS <100 PPM 334 AU 0.001 PPM RECONN-Reconnaissance-LSV0707

TYPE . VAC | LOCAL EAST: M E | AMG EAST: 638551.30 E | RL 1390.00 | DATE START . M | DATE SCORE : M | DEPTH SCORE : M | TOP AZI 0.00
NORTH: M N | NORTH 7738463.60 N | COMP 10/28/89 | CORE : M | DEPTH TOTAL : 7.70 | TOP DEC . -90.00

SAMPLE CODE	DEPTH FROM	DEPTH TO	LEN	VIS AU	LOCAL EASTING	LOCAL NORTHING	RL	SAMP TYPE	COMMENTS
294259	7.00	7.70	0.70	M	M	1383.0	VAC		0-2m brn silty sands with ferrug frags . 2-3m silts + pisol lat . 3-7m lat frags + c g grits + lat f.g gritty ?arenaceous saprolite? : 7-7.7m brn f g gritty greywacke 101 AS <100 PPM 334 AU 0.001 PPM RECONN-Reconnaissance-LSV0708

RECONN-Reconnaissance-LSV0709

TYPE VAC LOCAL EAST / NORTH M E / M N AMG EAST 638613.00 E / NORTH 7740431.10 N RL 1390.00 DATE START / COMP M / 10/27/89 DATE PCORE / CORE M DEPTH PCORE M DEPTH TOTAL 5.70 TOP AZI 0.00 TOP DEC -90.00

SAMPLE CODE	DEPTH FROM	DEPTH TO	LEN	VIS AU	LOCAL EASTING	LOCAL NORTHING	PL	SAMP TYPE	COMMENTS
294260	5.00	5.70	0.70		M	M	1385.0	VAC	0-3m orngе/brn q sands + silts with ferrug frags 3-5m orngе silts + q grits + lat frag- 5-5.7m brn f.g. gritty? arenaceous metased 101 AS <100 PPM 331 AU <0.001 PPM

RECONN-Reconnaissance-LSV0709

TYPE VAC LOCAL EAST / NORTH M E / M N AMG EAST 637081.30 E / NORTH 7741554.00 N RL 1390.00 DATE START / COMP M / 10/26/89 DATE PCORE / CORE M DEPTH PCORE M DEPTH TOTAL 5.70 TOP AZI 0.00 TOP DEC -90.00

SAMPLE CODE	DEPTH FROM	DEPTH TO	LEN	VIS AU	LOCAL EASTING	LOCAL NORTHING	PL	SAMP TYPE	COMMENTS
294261	5.00	5.70	0.70		M	M	1385.0	VAC	0-2m buff/brn silty ferrug sands : 2-3m ?silcrete + ple brn clays 3-4m ple brn clays 4-5m ?silcrete - texturelessi siliceous ple brn/grn frags 5-5.7m ditto 101 AS <100 PPM 334 AU 0.002 PPM

RECONN-Reconnaissance-LSV0710

TYPE VAC LOCAL EAST / NORTH M E / M N AMG EAST : 636903.30 E / NORTH : 7739531.20 N RL . 1390.00 DATE START : M / COMP : 10/26/89 DATE PCORE : M / CORE : M DEPTH PCORE : M DEPTH TOTAL : 5.70 TOP AZI : 0.00 TOP DEC : -90.00

SAMPLE CODE	DEPTH FROM	DEPTH TO	LEN	VIS AU	LOCAL EASTING	LOCAL NORTHING	PL	SAMP TYPE	COMMENTS
294262	5.00	5.70	0.70		M	M	1385.0	VAC	0-2m orngе brn sands with lat frags : 2-3m orngе silts with c.q grits - 3-5m brn lat f.g. gritty arenaceous saprolite with + q grains . 5-5.7m ditto 101 AS <100 PPM 334 AU 0.001 PPM

RECONN-Reconnaissance-LSV0711

TYPE VAC LOCAL EAST / NORTH M E / M N AMG EAST : 636776.30 E / NORTH : 7737512.10 N PL 1390.00 DATE START / COMP M / 10/25/89 DATE PCORE / CORE : M DEPTH PCORE M DEPTH TOTAL 5.7 TOP AZI 0.00 TOP DEC -90.00

SAMPLE CODE	DEPTH FROM	DEPTH TO	LEN	VIS AU	LOCAL EASTING	LOCAL NORTHING	PL	SAMP TYPE	COMMENTS
294263	5.00	5.70	0.70		M	M	1385.0	VAC	0-1m orngе silty q sands with ferrug frags 1-3m orngе silts + pisol lat 3-5m rott zone lat & grits 5-5.7m lat saprolite, f.g. gritty ?greywacke? 101 AS <100 PPM 331 AU <0.001 PPM

RECONN-Reconnaissance-LSV0714

TYPE : VAC LOCAL EAST : / NORTH : M E / M N AMG EAST 635012.00 E / NORTH 7738277.20 N RL . 1390.00 DATE START : M / COMP : 10/28/89 DATE PCORE . M / CORE . M DEPTH PCORE . M DEPTH TOTAL 5.70 TOP AZI 0.00 TOP DEC -90.00

SAMPLE CODE	DEPTH FROM	DEPTH TO	LEN	VIS AU	LOCAL EASTING	LOCAL NORTHING	PL	SAMP TYPE	COMMENTS
294266	5.00	5.70	0.70		M	M	1385.0	VAC	0-3m orngе silty sands - 2-3m brn silty sands with mnr lat frags 3-4m lat saprolite + q grains 4-5m rot/brn f.g. gritty greywacke : 5-5.7m ditto 101 AS <100 PPM 334 AU <0.001 PPM

RECONN-Reconnaissance-LSV0715

TYPE : VAC LOCAL EAST / NORTH . M E / M N AMG EAST : 635146.10 E / NORTH : 7740310.30 N RL . 1390.00 DATE START . M / COMP 10/28/89 DATE PCORE . M / CORE - M DEPTH PCORE : 1 DEPTH TOTAL : 5.70 TOP AZI : 0.00 TOP DEC : -90.00

SAMPLE CODE	DEPTH FROM	DEPTH TO	LEN	VIS AU	LOCAL EASTING	LOCAL NORTHING	PL	SAMP TYPE	COMMENTS
294267	5.00	5.70	0.70		M	M	1385.0	VAC	0-1m orngе silty q sands 101 AS <100 PPM 334 AU 0.001 PPM

RECONN-Reconnaissance-LSV0716

TYPE VAC LOCAL EAST : / NORTH - M E / M N AMG EAST 633375.50 E / NORTH 7741302.90 N PL 1390.00 DATE START - M / COMP 10/28/89 DATE PCORE : M / CORE : M DEPTH PCORE M DEPTH TOTAL 3.70 TOP AZI 0.00 TOP DEC -90.00

RECCHM-Reconnaissance-LSV0716

SAMPLE CODE | DEPTH FROM | DEPTH TO | LEN | VIS | LOCAL AU | LOCAL EASTING | LOCAL NORTHING | RL SAMP TYPE
0.70 | 3 0C | 3 7C | M | 1387 3 VAC | 0-2m orngs silty v f.g. sands 2-3m mbt clays + silteeve , ind
. 3-3 7m dltro (ltd)
101 As <130 PPM 33* AU <0 001 PPM
RECOMM-Reconnaissance-LSV0717

TYPE VAC | LOCAL EAST : M E | AMG EAST 632339 90 E | PL 1390 00 | DATE STARTED | DELTH FCORE
I ORTH : M 1 | NORTH 7739345 70 N | COMP 10/28/89 | CORE | DEPTH TOTAL : 5 70 | TOP AZI : 0.0C
TOP DEC : -9C.3C

SAMPLE CODE | DEPTH FROM | DEPTH TO | LEN | VIS | LOCAL AU | LOCAL EASTING | LOCAL NORTHING | PL SAMP TYPE | COMMENTS
2C 123 | 5 C0 | 5 70 | 0 7C | M | M | 1385 0 MC | (-1m crnge q sands . 1-2m dltc + ptsol lat frags 2-3m 7biott zone/7highly lat sapolite?' : 3-5m gltly/ brn 7arenaceous sapcolite - greywacke : 5-5 7m dltro 101 %5 100 PPM 331 AU 0 031 PPM
RECOMM-Reconnaissance-LSV0721

TYPE · VAC | LOCAL EAST N E | M*3 EAST 631377.03 E | PL : 1390.00 | DATE START : M | DPTE PCOPE P | DEPTH PCORE M | TOP AZI 0 0C
NORTH . I P | NORTH . 7738279.00 I | COMP : 10/29/39 | CORE P | DEPTH TOTAL 5 70 | TOP DEC -90 00

SAMPLE CODE | DEPTH FROM | DEPTH TO | LEN | VIS | LOCAL AU | LOCAL EASTING | LOCAL NORTHING | RL SAMP TYPE CC OMENTS
29127J | 5 JJ | 5 73 | 0 79 | M | M | 1385.C VAC | 0-1m orngs silt/ sarns 1-3m silts with loose pisols . 3-5m 7mott zone lat 5-5 7m highly lat sapolitey 7greyvacke 101 AS <100 PPM 334 AU 0 002 PPM
RECOMM-Reconnaissance-LSV0722

TYPE VAC | LOCAL EAST : N E | AMG EAST : 631563 20 E | PL 1390 00 | DATE STARTED | DATE PCORE : M | DEPTH PCOPE : N | TOP AZI : 0.10
NORTH : M 1 | NORTH : 7740315.70 N | COMP 10/28/89 | CORE : N | DEPTH TOTAL : 5.7C | TOP DEC : -90 10

SAMPLE CODE | DEPTH FROM | DEPTH TO | LE | VIS | AU | LOCAL EASTING | LOCAL NORTHING | PL SAMP TYPE CC OMENTS
Z94274 | 5.6C | 5.73 | 0.79 | | I | M | 1385 0 VAC | 0-2 5m orngs v f.g. silt/ sarns . 2 5-3m brn silts + lsc frags 7 ple clays . 5-5m v/nd brn gritty arenaceous sapcolite : 5-5 7m wind brn grey/wacke? silicefied 7n part 7siltaceous 101 AS <100 PE I 33* AU 0 001 PPM

APPENDIX 9.2

EL2366

(Area 33)

AREA 33

Easting	Northing	RL	Gravity				Date
			Observed	2.20gm/cc	2.40gm/cc	2.67gm/cc	
627013.66	7710004.38	413.88	978569.31	-18.66	-22.13	-26.81	7/01/94
626992.35	7710539.01	413	978569.18	-18.69	-22.16	-26.83	7/01/94
627005.56	7711015.69	410.25	978569.17	-19.04	-22.49	-27.12	7/01/94
627007.32	7711502.25	411.04	978569.21	-18.57	-22.02	-26.66	7/01/94
626924.09	7711982.96	410.3	978568.31	-19.37	-22.81	-27.45	7/01/94
628055.56	7710062.68	408.86	978564.75	-24.27	-27.71	-32.33	7/01/94
627990.25	7710556.63	407.71	978564.44	-24.56	-27.98	-32.59	7/01/94
627969.33	7711020 75	406.12	978564.79	-24.31	-27.72	-32.31	7/01/94
628032.73	7711526.26	404.93	978565.35	-23.73	-27.13	-31.71	7/01/94
627983.19	7711959.36	405.07	978567.41	-21.4	-24.8	-29.38	7/01/94
628987.42	7711012.56	403.23	978561.31	-28.41	-31.8	-36.36	7/01/94
628981.25	7711523.6	401.61	978561.12	-28.68	-32.05	-36.59	7/01/94
629057.19	7712053 92	400.66	978564.88	-24.83	-28.2	-32.73	7/01/94
629955.99	7710970.31	398.52	978558.45	-32.31	-35.65	-40.16	7/01/94
630002.67	7711483.37	397.57	978558.52	-32.17	-35.51	-40.01	7/01/94
630018.85	7712012.99	396.92	978559.07	-31.48	-34.81	-39.3	7/01/94

EL2300-Hordern Hills Permit

LOCATION NUMBER	DEPTH	DEPTH	LEASE	SAMPLE TYPE	SAMPLE LOCATION	LOCAL EASTING	LOCAL NORTHING	MGA EASTING	MGA NORTHING	RL TYP	S COLLECTION METHOD	FIELD-NUM	FIELD	QUAL	FIELD	SIZE	FIELD	FIELD	FIELD	FIELD	FIELD	SOIL	SOIL
3003351	0.00	0.10	2366	LAG	M	M	M	626961.00	7712351.00	1390.00		-1 6mm q & a, str+/-1im	T	A	L	C	Sch +/-mafic						
				AA	CU	62	PPM	AA	FE	35.00	PCT	AA	NI	20	PPM	AA	ZN	20	PPM	AM	AS	90	PPM	AM	BI	1.5	PPM
				AM	CO	4	PPM	AM	MO	3.0	PPM	AM	PB	12	PPM	AM	SB	0.6	PPM	AM	SN	5	PPM	AM	U	4.8	PPM
				AM	W	2	PPM	BA	AG	0.2	PPM	BE	AU	1	PPB												
3003352	0.00	0.10	2366	LAG	M	M	M	627046.00	7712003.00	1390.00		-1 6mm q	T	P	L	F											
				AA	CU	35	PPM	AA	FE	23.00	PCT	AA	NI	24	PPM	AA	ZN	22	PPM	AM	AS	38	PPM	AM	BI	1.5	PPM
				AM	CO	5	PPM	AM	MO	2.5	PPM	AM	PB	38	PPM	AM	SB	1.2	PPM	AM	SN	7	PPM	AM	U	3.6	PPM
				AM	W	3	PPM	BA	AG	0.1	PPM	BE	AU	1	PPB												
3003353	0.00	0.10	2366	LAG	M	M	M	627512.00	7712223.00	1390.00		-1 6mm mafic?	T	A	L	M											
				AA	CU	42	PPM	AA	FE	49.00	PCT	AA	NI	30	PPM	AA	ZN	72	PPM	AM	AS	44	PPM	AM	BI	1.5	PPM
				AM	CO	4	PPM	AM	MO	3.5	PPM	AM	PB	30	PPM	AM	SB	3.2	PPM	AM	SN	7	PPM	AM	U	3.9	PPM
				AM	W	2	PPM	BA	AG	0.1	PPM	BE	AU	<1	PPB												
3008302	0.00	0.10	2366	LAG	M	M	M	630000.00	7712050.00	1390.00		1.6	T	R	L	C											
				AA	CU	125	PPM	AA	FE	29.00	PCT	AA	NI	30	PPM	AA	ZN	42	PPM	AM	AS	30	PPM	AM	BI	1.0	PPM
				AM	CO	14	PPM	AM	MO	2.5	PPM	AM	PB	60	PPM	AM	SB	1.6	PPM	AM	SN	4	PPM	AM	U	3.6	PPM
				AM	W	3	PPM	BE	AG	0.1	PPM	BE	AU	<1	PPB												
3008303	0.00	0.10	2366	LAG	M	M	M	629914.00	7711536.00	1390.00		1.6	T	P	L	C											
				AA	CU	39	PPM	AA	FE	20.50	PCT	AA	NI	22	PPM	AA	ZN	31	PPM	AM	AS	30	PPM	AM	BI	1.0	PPM
				AM	CO	15	PPM	AM	MO	3.0	PPM	AM	PB	56	PPM	AM	SB	1.2	PPM	AM	SN	3	PPM	AM	U	3.1	PPM
				AM	W	2	PPM	BA	AG	0.2	PPM	BE	AU	<1	PPB												
3008304	0.00	0.10	2366	LAG	M	M	M	629509.00	7711007.00	1390.00		1.6	T	P	L	M											
				AA	CU	35	PPM	AA	FE	31.00	PCT	AA	NI	10	PPM	AA	ZN	32	PPM	AM	AS	26	PPM	AM	BI	2.5	PPM
				AM	CO	7	PPM	AM	MO	4.5	PPM	AM	PB	50	PPM	AM	SB	1.6	PPM	AM	SN	5	PPM	AM	U	1.5	PPM
				AM	W	2	PPM	BA	AG	0.1	PPM	BE	AU	<1	PPB												
3008305	0.00	0.10	2366	LAG	M	M	M	629442.00	7712052.00	1390.00		1.6	T	R	L	C											
				AA	CU	78	PPM	AA	FE	25.50	PCT	AA	NI	22	PPM	AA	ZN	33	PPM	AM	AS	30	PPM	AM	BI	1.0	PPM
				AM	CO	11	PPM	AM	MO	3.0	PPM	AM	PB	44	PPM	AM	SB	1.4	PPM	AM	SN	3	PPM	AM	U	2.7	PPM
				AM	W	2	PPM	BA	AG	<0.1	PPM	BE	AU	1	PPB												
3008306	0.00	0.10	2366	LAG	M	M	M	629053.00	7712021.00	1390.00		1.6	T	P	L	C											
				AA	CU	114	PPM	AA	FE	33.00	PCT	AA	NI	20	PPM	AA	ZN	40	PPM	AM	AS	34	PPM	AM	BI	1.0	PPM
				AM	CO	13	PPM	AM	MO	3.0	PPM	AM	PB	56	PPM	AM	SB	2.0	PPM	AM	SN	3	PPM	AM	U	2.7	PPM
				AM	W	3	PPM	BA	AG	0.1	PPM	BE	AU	1	PPB												
3008307	0.00	0.10	2366	LAG	M	M	M	629056.00	7711105.00	1390.00		1.6	T	P	L	C											
				AA	CU	43	PPM	AA	FE	27.00	PCT	AA	NI	20	PPM	AA	ZN	33	PPM	AM	AS	28	PPM	AM	BI	1.0	PPM
				AM	CO	7	PPM	AM	MO	4.0	PPM	AM	PB	46	PPM	AM	SB	1.2	PPM	AM	SN	5	PPM	AM	U	5.2	PPM
				AM	W	2	PPM	BA	AG	0.1	PPM	BE	AU	<1	PPB												
3008308	0.00	0.10	2366	LAG	M	M	M	628516.00	7711000.00	1390.00		1.6	T	P	L	M											
				AA	CU	74	PPM	AA	FE	22.50	PCT	AA	NI	32	PPM	AA	ZN	37	PPM	AM	AS	26	PPM	AM	BI	1.0	PPM
				AM	CO	15	PPM	AM	MO	3.0	PPM	AM	PB	40	PPM	AM	SB	1.0	PPM	AM	SN	3	PPM	AM	U	3.1	PPM
				AM	W	3	PPM	BA	AG	<0.1	PPM	BE	AU	1	PPB												
3008309	0.00	0.10	2366	LAG	M	M	M	628514.00	7711525.00	1390.00		1.6	T	P	L	M											
				AA	CU	54	PPM	AA	FE	27.00	PCT	AA	NI	24	PPM	AA	ZN	40	PPM	AM	AS	28	PPM	AM	BI	1.0	PPM
				AM	CO	9	PPM	AM	MO	2.5	PPM	AM	PB	46	PPM	AM	SB	1.2	PPM	AM	SN	3	PPM	AM	U	2.8	PPM
				AM	W	4	PPM	BA	AG	0.1	PPM	BE	AU	1	PPB												
3008310	0.00	0.10	2366	LAG	M	M	M	628001.00	7711380.00	1390.00		1.6	T	P	L	F											
				AA	CU	115	PPM	AA	FE	40.00	PCT	AA	NI	24	PPM	AA	ZN	40	PPM	AM	AS	24	PPM	AM	BI	1.0	PPM
				AM	CO	5	PPM	AM	MO	2.5	PPM	AM	PB	36	PPM	AM	SB	1.2	PPM	AM	SN	3	PPM	AM	U	2.5	PPM
				AM	W	6	PPM	BA	AG	0.2	PPM	BE	AU	<1	PPB												
3008311	0.00	0.10	2366	LAG	M	M	M	628002.00	7711005.00	1390.00		1.6	T	C	L	M											
				AA	CU	170	PPM	AA	FE	36.00	PCT	AA	NI	24	PPM	AA	ZN	35	PPM	AM	AS	22	PPM	AM	BI	1.5	PPM
				AM	CO	13	PPM	AM	MO	3.0	PPM	AM	PB	44	PPM	AM	SB	0.8	PPM	AM	SN	3	PPM	AM	U	2.4	PPM
				AM	W	4	PPM	BA	AG	0.1	PPM	BE	AU	2	PPB												
3008312	0.00	0.10	2366	LAG	M	M	M	627987.00	7710505.00	1390.00		1.6	T	C	L	C											
				AA	CU	64	PPM	AA	FE	36.00	PCT	AA	NI	12	PPM	AA	ZN	33	PPM	AM	AS	31	PPM	AM	BI	1.5	PPM
				AM	CO	7	PPM	AM	MO	5.0	PPM	AM	PB	46	PPM	AM	SB	1.0	PPM	AM	SN	3	PPM	AM	U	3.2	PPM
				AM	W	3	PPM	BA	AG	0.1	PPM	BE	AU	<1	PPB												
3008313	0.00	0.10	2366	LAG	M	M	M	627998.00	7710003.00	1390.00		1.6	T	C	L	C											
				AA	CU	125	PPM	AA	FE	31.00	PCT	AA	NI	26	PPM	AA	ZN	41	PPM	AM	AS	22	PPM	AM	BI	0.5	PPM
				AM	CO	10	PPM	AM	MO	2.5	PPM	AM	PB	40	PPM	AM	SB	0.8	PPM	AM	SN	2	PPM	AM	U	4.6	PPM
				AM	W	3	PPM	BA	AG	<0.1	PPM	BE	AU	<1	PPB												
3008314	0.00	0.10	2366	LAG	M	M	M	627432.00	7709579.00	1390.00		1.6	T	P	L	C											
				AA	CU	46	PPM	AA	FE	19.00	PCT	AA	NI	22	PPM	AA	ZN	27	PPM	AM	AS	24	PPM	AM	BI	0.5	PPM
				AM	CO	6	PPM	AM	MO	2.5	PPM	AM	PB	48	PPM	AM	SB	0.8	PPM	AM	SN	3	PPM	AM	U	3.3	PPM
				AM	W	1	PPM	BA	AG	<0.1	PPM	BE	AU	<1	PPB												
3008315	0.00	0.10	2366	LAG	M	M	M	627393.00	7710114.00	1390.00		1.6	T	C	L	M											
				AA	CU	78	PPM	AA	FE	34.00	PCT	AA	NI	20	PPM	AA	ZN	35	PPM	AM	AS	20	PPM	AM	BI	1.0	PPM
				AM	CO	9	PPM	AM	MO	6.0	PPM	AM	PB	34	PPM	AM	SB	0.8	PPM	AM	SN	3	PPM	AM	U	1.5	PPM
				AM	W	3	PPM	BA	AG	<0.1	PPM	BE	AU	<1	PPB												
3008316	0.00	0.10	2366	LAG	M	M	M	627477.00	7710555.00	1390.00		1.6	T	C	L	M											
				AA	CU	16	PPM	AA	FE	50.00	PCT	AA	NI	4	PPM	AA	ZN	36	PPM	AM	AS	28	PPM	AM	BI	1.5	PPM
				AM	CO	5	PPM	AM	MO	5.0	PPM	AM	PB	44	PPM	AM	SB	1.1	PPM	AM	SN	5	PPM	AM	U	3.7	PPM
				AM	W	1	PPM	BA	AG	<0.1	PPM	BE	AU	<1	PPB												
3008317	0.00	0.10	2366	LAG	M	M	M	627165.00	7710946.00	1390.00		1.6	T	P	L	M											

LORUM IPSUM DOLOR SIT AMET

CONSECTETUR ADIPISCING ELIT, SED DO EIUSMOD TEMPOR INCIDIDUNT UT LABORE ET DOLORE MAGNA ALIQUA. UT ENIM AD MINIM VENIAM, QUIS NOSTRUD EXERCITATION ULLAMCO LABORIS NISI UT ALIQUIP EX EA COMMODO CONSEQUAT. DUIS AUTE IRURE DOLOR IN REPREHENDERIT IN VOLUPTATE VELIT ESSE CILLUM DOLORE EU FUGIAT NULLA PARIATUR. EXCEPTEUR SINT OCCAECAT CUPIDATAT NON PROIDENT, SUNT IN CULPA QUI OFFICIA DESERUNT MOLLIT ANIM ID EST LABORUM.

ID	NAME	QTY	UNIT	PRICE	TOTAL
1	Widget A	3	ea	4.50	13.50
2	Widget B	12	ea	2.25	27.00
3	Gadget C	1	ea	19.99	19.99
4	Gadget D	7	ea	0.75	5.25
5	Sprocket E	24	ea	1.10	26.40
6	Sprocket F	2	ea	8.00	16.00
7	Bracket G	5	ea	3.40	17.00
8	Bracket H	9	ea	2.60	23.40
9	Lever I	4	ea	6.75	27.00
10	Lever J	1	ea	12.00	12.00
11	Spring K	30	ea	0.15	4.50
12	Spring L	18	ea	0.20	3.60
13	Housing M	2	ea	14.50	29.00
14	Housing N	1	ea	22.00	22.00
15	Cover O	6	ea	1.95	11.70
16	Cover P	3	ea	2.40	7.20
17	Shaft Q	1	ea	31.00	31.00
18	Shaft R	2	ea	18.50	37.00
19	Pin S	40	ea	0.05	2.00
20	Pin T	25	ea	0.08	2.00
21	Clip U	10	ea	0.35	3.50
22	Clip V	8	ea	0.40	3.20
23	Plate W	1	ea	45.00	45.00
24	Plate X	2	ea	27.50	55.00
25	Mount Y	4	ea	5.25	21.00
26	Mount Z	4	ea	5.25	21.00
27	Bolt AA	16	ea	0.12	1.92
28	Nut AB	16	ea	0.08	1.28
29	Washer AC	20	ea	0.04	0.80
30	Label AD	1	ea	0.50	0.50
31	Manual AE	1	ea	4.00	4.00
32	Box AF	1	ea	2.00	2.00
33	Foam AG	1	ea	1.50	1.50
34	Bag AH	1	ea	0.75	0.75
35	Tape AI	1	ea	3.25	3.25
36	Glue AJ	1	ea	2.75	2.75
37	Wire AK	12	ft	0.60	7.20
38	Cable AL	6	ft	1.10	6.60
39	Connector AM	2	ea	4.75	9.50
40	Switch AN	1	ea	8.25	8.25
41	Relay AO	1	ea	6.50	6.50
42	Fuse AP	3	ea	0.90	2.70
43	Holder AQ	3	ea	1.20	3.60
44	Terminal AR	8	ea	0.45	3.60
45	Ring AS	8	ea	0.30	2.40
46	Screw AT	12	ea	0.10	1.20
47	Nut AU	12	ea	0.06	0.72
48	Washer AV	12	ea	0.03	0.36
49	Bolt AW	4	ea	0.18	0.72
50	Nut AX	4	ea	0.09	0.36
51	Washer AY	4	ea	0.05	0.20
52	Bolt AZ	2	ea	0.22	0.44
53	Nut BA	2	ea	0.11	0.22
54	Washer BB	2	ea	0.06	0.12
55	Bolt BC	1	ea	0.25	0.25
56	Nut BD	1	ea	0.13	0.13
57	Washer BE	1	ea	0.07	0.07
58	Bolt BF	1	ea	0.30	0.30
59	Nut BG	1	ea	0.15	0.15
60	Washer BH	1	ea	0.08	0.08
61	Bolt BI	1	ea	0.35	0.35
62	Nut BJ	1	ea	0.17	0.17
63	Washer BK	1	ea	0.09	0.09
64	Bolt BL	1	ea	0.40	0.40
65	Nut BM	1	ea	0.20	0.20
66	Washer BN	1	ea	0.10	0.10
67	Bolt BO	1	ea	0.45	0.45
68	Nut BP	1	ea	0.22	0.22
69	Washer BQ	1	ea	0.11	0.11
70	Bolt BR	1	ea	0.50	0.50
71	Nut BS	1	ea	0.25	0.25
72	Washer BT	1	ea	0.12	0.12
73	Bolt BU	1	ea	0.55	0.55
74	Nut BV	1	ea	0.27	0.27
75	Washer BW	1	ea	0.13	0.13
76	Bolt BX	1	ea	0.60	0.60
77	Nut BY	1	ea	0.30	0.30
78	Washer BZ	1	ea	0.14	0.14
79	Bolt CA	1	ea	0.65	0.65
80	Nut CB	1	ea	0.32	0.32
81	Washer CC	1	ea	0.15	0.15
82	Bolt CD	1	ea	0.70	0.70
83	Nut CE	1	ea	0.35	0.35
84	Washer CF	1	ea	0.16	0.16
85	Bolt CG	1	ea	0.75	0.75
86	Nut CH	1	ea	0.37	0.37
87	Washer CI	1	ea	0.17	0.17
88	Bolt CJ	1	ea	0.80	0.80
89	Nut CK	1	ea	0.40	0.40
90	Washer CL	1	ea	0.18	0.18
91	Bolt CM	1	ea	0.85	0.85
92	Nut CN	1	ea	0.42	0.42
93	Washer CO	1	ea	0.19	0.19
94	Bolt CP	1	ea	0.90	0.90
95	Nut CQ	1	ea	0.45	0.45
96	Washer CR	1	ea	0.20	0.20
97	Bolt CS	1	ea	0.95	0.95
98	Nut CT	1	ea	0.47	0.47
99	Washer CU	1	ea	0.21	0.21
100	Bolt CV	1	ea	1.00	1.00
101	Nut CW	1	ea	0.50	0.50
102	Washer CX	1	ea	0.22	0.22
103	Bolt CY	1	ea	1.05	1.05
104	Nut CZ	1	ea	0.52	0.52
105	Washer DA	1	ea	0.23	0.23
106	Bolt DB	1	ea	1.10	1.10
107	Nut DC	1	ea	0.55	0.55
108	Washer DD	1	ea	0.24	0.24
109	Bolt DE	1	ea	1.15	1.15
110	Nut DF	1	ea	0.57	0.57
111	Washer DG	1	ea	0.25	0.25
112	Bolt DH	1	ea	1.20	1.20
113	Nut DI	1	ea	0.60	0.60
114	Washer DJ	1	ea	0.26	0.26
115	Bolt DK	1	ea	1.25	1.25
116	Nut DL	1	ea	0.62	0.62
117	Washer DM	1	ea	0.27	0.27
118	Bolt DN	1	ea	1.30	1.30
119	Nut DO	1	ea	0.65	0.65
120	Washer DP	1	ea	0.28	0.28
121	Bolt DQ	1	ea	1.35	1.35
122	Nut DR	1	ea	0.67	0.67
123	Washer DS	1	ea	0.29	0.29
124	Bolt DT	1	ea	1.40	1.40
125	Nut DU	1	ea	0.70	0.70
126	Washer DV	1	ea	0.30	0.30
127	Bolt DW	1	ea	1.45	1.45
128	Nut DX	1	ea	0.72	0.72
129	Washer DY	1	ea	0.31	0.31
130	Bolt DZ	1	ea	1.50	1.50
131	Nut EA	1	ea	0.75	0.75
132	Washer EB	1	ea	0.32	0.32
133	Bolt EC	1	ea	1.55	1.55
134	Nut ED	1	ea	0.77	0.77
135	Washer EE	1	ea	0.33	0.33
136	Bolt EF	1	ea	1.60	1.60
137	Nut EG	1	ea	0.80	0.80
138	Washer EH	1	ea	0.34	0.34
139	Bolt EI	1	ea	1.65	1.65
140	Nut EJ	1	ea	0.82	0.82
141	Washer EK	1	ea	0.35	0.35
142	Bolt EL	1	ea	1.70	1.70
143	Nut EM	1	ea	0.85	0.85
144	Washer EN	1	ea	0.36	0.36
145	Bolt EO	1	ea	1.75	1.75
146	Nut EP	1	ea	0.87	0.87
147	Washer EQ	1	ea	0.37	0.37
148	Bolt ER	1	ea	1.80	1.80
149	Nut ES	1	ea	0.90	0.90
150	Washer ET	1	ea	0.38	0.38
151	Bolt EU	1	ea	1.85	1.85
152	Nut EV	1	ea	0.92	0.92
153	Washer EW	1	ea	0.39	0.39
154	Bolt EX	1	ea	1.90	1.90
155	Nut EY	1	ea	0.95	0.95
156	Washer EZ	1	ea	0.40	0.40
157	Bolt FA	1	ea	1.95	1.95
158	Nut FB	1	ea	0.97	0.97
159	Washer FC	1	ea	0.41	0.41
160	Bolt FD	1	ea	2.00	2.00
161	Nut FE	1	ea	1.00	1.00
162	Washer FF	1	ea	0.42	0.42
163	Bolt FG	1	ea	2.05	2.05
164	Nut FH	1	ea	1.02	1.02
165	Washer FI	1	ea	0.43	0.43
166	Bolt FJ	1	ea	2.10	2.10
167	Nut FK	1	ea	1.05	1.05
168	Washer FL	1	ea	0.44	0.44
169	Bolt FM	1	ea	2.15	2.15
170	Nut FN	1	ea	1.07	1.07
171	Washer FO	1	ea	0.45	0.45
172	Bolt FP	1	ea	2.20	2.20
173	Nut FQ	1	ea	1.10	1.10
174	Washer FR	1	ea	0.46	0.46
175	Bolt FS	1	ea	2.25	2.25
176	Nut FT	1	ea	1.12	1.12
177	Washer FU	1	ea	0.47	0.47
178	Bolt FV	1	ea	2.30	2.30
179	Nut FW	1	ea	1.15	1.15
180	Washer FX	1	ea	0.48	0.48
181	Bolt FY	1	ea	2.35	2.35
182	Nut FZ	1	ea	1.17	1.17
183	Washer GA	1	ea	0.49	0.49
184	Bolt GB	1	ea	2.40	2.40
185	Nut GC	1	ea	1.20	1.20
186	Washer GD	1	ea	0.50	0.50
187	Bolt GE	1	ea	2.45	2.45
188	Nut GF	1	ea	1.22	1.22
189	Washer GG	1	ea	0.51	0.51
190	Bolt GH	1	ea	2.50	2.50
191	Nut GI	1	ea	1.25	1.25
192	Washer GJ	1	ea	0.52	0.52
193	Bolt GK	1	ea	2.55	2.55
194	Nut GL	1	ea	1.27	1.27
195	Washer GM	1	ea	0.53	0.53
196	Bolt GN	1	ea	2.60	2.60
197	Nut GO	1	ea	1.30	1.30
198	Washer GP	1	ea	0.54	0.54
199	Bolt GQ	1	ea	2.65	2.65
200	Nut GR	1	ea	1.32	1.32
201	Washer GS	1	ea	0.55	0.55
202	Bolt GT	1	ea	2.70	2.70
203	Nut GU	1	ea	1.35	1.35
204	Washer GV	1	ea	0.56	0.56
205	Bolt GW	1	ea	2.75	2.75
206	Nut GX	1	ea	1.37	1.37
207	Washer GY	1	ea	0.57	0.57
208	Bolt GZ	1	ea	2.80	2.80
209	Nut HA	1	ea	1.40	1.40
210	Washer HB	1	ea	0.58	0.58
211	Bolt HC	1	ea	2.85	2.85
212	Nut HD	1	ea	1.42	1.42
213	Washer HE	1	ea	0.59	0.59
214	Bolt HF	1	ea	2.90	2.90
215	Nut HG	1	ea	1.45	1.45
216	Washer HH	1	ea	0.60	0.60
217	Bolt HI	1	ea	2.95	2.95
218	Nut HJ	1	ea	1.47	1.47
219	Washer HK	1	ea	0.61	0.61
220	Bolt HL	1	ea	3.00	3.00
221	Nut HM	1	ea	1.50	1.50
222	Washer HN	1	ea	0.62	0.62
223	Bolt HO	1	ea	3.05	3.05
224	Nut HP	1	ea	1.52	1.52
225	Washer HQ	1	ea	0.63	0.63
226	Bolt HR	1	ea	3.10	3.10
227	Nut HS	1	ea	1.55	1.55
228	Washer HT	1	ea	0.64	0.64
229	Bolt HU	1	ea	3.15	3.15
230	Nut HV	1	ea	1.57	1.57
231	Washer HW	1	ea	0.65	0.65
232	Bolt HX	1	ea	3.20	3.20
233	Nut HY	1	ea	1.60	1.60
234	Washer HZ	1	ea	0.66	0.66
235	Bolt IA	1	ea	3.25	3.25
236	Nut IB	1	ea	1.62	1.62
237	Washer IC	1	ea	0.67	0.67
238	Bolt ID	1	ea	3.30	3.30
239	Nut IE	1	ea	1.65	1.65
240	Washer IF	1	ea	0.68	0.68
241	Bolt IG	1	ea	3.35	3.35
242	Nut IH	1	ea	1.67	1.67
243	Washer II	1	ea	0.69	0.69
244	Bolt IJ	1	ea	3.40	3.40
245	Nut IK	1	ea	1.70	1.70
246	Washer IL	1	ea	0.70	0.70
247	Bolt IM	1	ea	3.45	3.45
248	Nut IN	1	ea	1.72	1.72
249	Washer IO	1	ea	0.71	0.71
250	Bolt IP	1	ea	3.50	3.50
251	Nut IQ	1	ea	1.75	1.75
252	Washer IR	1	ea	0.72	0.72
253	Bolt IS	1	ea	3.55	3.55
254	Nut IT	1	ea	1.77	1.77
255	Washer IU	1	ea	0.73	0.73
256	Bolt IV	1	ea	3.60	3.60
257	Nut IW	1	ea	1.80	1.80
258	Washer IX	1	ea	0.74	0.74
259	Bolt IY	1	ea	3.65	3.65
260	Nut IZ	1	ea	1.82	1.82
261	Washer JA	1	ea	0.75	0.75
262	Bolt JB	1	ea	3.70	3.70
263	Nut JC	1	ea	1.85	1.85
264	Washer JD	1	ea	0.76	0.76
265	Bolt JE	1	ea	3.75	3.75
266	Nut JF	1	ea	1.87	1.87
267	Washer JG	1	ea	0.77	0.77
268	Bolt JH	1	ea	3.80	3.80
269	Nut JI	1	ea	1.90	1.90
270	Washer JJ	1	ea	0.78	0.78
271	Bolt JK	1	ea	3.85	3.85
272	Nut JL	1	ea	1.92	1.92
273	Washer JM	1	ea	0.79	0.79
274	Bolt JN	1	ea	3.90	3.90
275	Nut JO	1	ea	1.95	1.95
276	Washer JP	1	ea	0.80	0.80
277	Bolt JQ	1	ea	3.95	3.95
278	Nut JR	1	ea	1.97	1.97
279	Washer JS	1	ea	0.81	0.81
280	Bolt JT	1	ea	4.00	4.00
281	Nut JU	1	ea	2.00	2.00
282	Washer JV	1	ea	0.82	0.82
283	Bolt JW	1	ea	4.05	4.05
284	Nut JX	1	ea	2.02	2.02
285	Washer JY	1	ea	0.83	0.83
286	Bolt JZ	1	ea	4.10	4.10
287	Nut KA	1	ea	2.05	2.05
288	Washer KB	1	ea	0.84	0.84
289	Bolt KC	1	ea	4.15	4.15
290	Nut KD	1	ea	2.07	2.07
291	Washer KE	1	ea	0.85	0.85
292	Bolt KF	1	ea	4.20	4.20
293	Nut KG	1	ea	2.10	2.10
294	Washer KH	1	ea	0.86	0.86
295	Bolt KI	1	ea	4.25	4.25
296	Nut KJ	1	ea	2.12	2.12
297	Washer KK	1	ea	0.87	0.87
298	Bolt KL	1	ea	4.30	4.30
299	Nut KM	1	ea	2.15	2.15
300	Washer KN	1	ea	0.88	0.88
301	Bolt KO	1	ea	4.35	4.35
302	Nut KP	1	ea	2.17	2.17
303	Washer KQ	1	ea	0.89	0.89
304	Bolt KR	1	ea	4.40	4.40
305	Nut KS	1	ea	2.20	2.20
306	Washer KT	1	ea	0.90	0.90
307	Bolt KU	1	ea	4.45	4.45
308	Nut KV	1	ea	2.22	2.22
309	Washer KW	1	ea	0.91	0.91
310	Bolt KX	1	ea	4.50	4.50
311	Nut KY	1	ea	2.25	2.25
312	Washer KZ	1	ea	0.92	0.92
313	Bolt LA	1	ea	4.55	4.55
314	Nut LB	1	ea	2.27	2.27
315	Washer LC	1	ea	0.93	0.93
316	Bolt LD	1	ea	4.60	4.60
317	Nut LE	1	ea	2.30	2.30
318	Washer LF	1	ea	0.94	0.94
319	Bolt LG	1	ea	4.65	4.65
320	Nut LH	1	ea	2.32	2.32
321	Washer LI	1	ea	0.95	0.95
322	Bolt LJ	1	ea	4.70	4.70
323	Nut LK	1	ea	2.35	2.35
324	Washer LL	1	ea	0.96	0.96
325	Bolt LM	1	ea	4.75	4.75
326	Nut LN	1	ea	2.37	2.37
327	Washer LO	1	ea	0.97	0.97
328	Bolt LP	1	ea	4.80	4.80
329	Nut LQ	1	ea	2.40	2.40
330	Washer LR	1	ea	0.98	0.98
331	Bolt LS	1	ea	4.85	4.85
332	Nut LT	1	ea	2.42	2.42
333	Washer LU	1	ea	0.99	0.99
334	Bolt LV	1	ea	4.90	4.90
335	Nut LW	1	ea	2.45	2.45
336	Washer LX	1	ea	1.00	1.00
337	Bolt LY	1	ea	4.95	4.95
338	Nut LZ	1	ea	2.47	2.47
339	Washer MA	1	ea	1.01	1.01
340	Bolt MB	1	ea	5.00	5.00
341	Nut MC	1	ea	2.50	2.50
342	Washer MD	1	ea	1.02	1.02
343	Bolt ME	1	ea	5.05	5.05
344	Nut MF	1	ea	2.52	2.52
345	Washer MG	1	ea	1.03	1.03
346	Bolt MH	1	ea	5.10	5.10
347	Nut MI	1	ea	2.55	2.55
348	Washer MJ	1	ea	1.04	1.04
349	Bolt MK	1	ea	5.15	5.15
350	Nut ML	1	ea	2.57	2.57
351	Washer MM	1	ea	1.05	1.05
352	Bolt MN	1	ea	5.20	5.20
353	Nut MO	1	ea	2.60	2.60
354	Washer MP	1	ea	1.06	1.06
355	Bolt MQ	1	ea	5.25	5.25
356	Nut MR	1	ea	2.62	2.62
357	Washer MS	1	ea	1.07	1.07
358	Bolt MT	1	ea	5.30	5.30
359	Nut MU	1	ea	2.65	2.65
360	Washer MV	1	ea	1.08	1.08
361	Bolt MW	1	ea	5.35	5.35
362	Nut MX	1	ea	2.67	2.67
363	Washer MY	1	ea	1.09	1.09
364	Bolt MZ	1	ea	5.40	5.40
365	Nut NA	1	ea	2.70	2.70
366	Washer NB	1	ea	1.10	1.10
367	Bolt NC	1	ea	5.45	5.45
368	Nut ND	1	ea	2.72	2.72
369	Washer NE	1	ea	1.11	1.11
370	Bolt NF	1	ea	5.50	5.50
371	Nut NG	1	ea	2.75	2.75
372	Washer NH	1	ea	1.12	1.12
373	Bolt NI	1	ea	5.55	5.55
374	Nut NJ	1	ea	2.77	2.77
375	Washer NK	1	ea	1.13	1.13
376	Bolt NL	1	ea	5.60	5.60
377	Nut NM	1	ea	2.80	2.80
378	Washer NN	1	ea	1.14	1.14
379	Bolt NO	1	ea	5.65	5.65
380	Nut NP	1	ea	2.82	2.82
381	Washer NQ	1	ea	1.15	1.15
382	Bolt NR	1	ea	5.70	5.70
383	Nut NS	1	ea	2.85	2.85
384	Washer NT	1	ea	1.16	1.16
385	Bolt NU	1	ea	5.75	5.75
386	Nut NV	1	ea	2.87	2.87
387	Washer NW	1	ea	1.17	1.17
388	Bolt NX	1	ea	5.80	5.80
389	Nut NY	1	ea	2.90	2.90
390	Washer NZ	1	ea	1.18	1.18
391	Bolt OA	1	ea	5.85	5.85
392	Nut OB	1	ea	2.92	2.92
393	Washer OC	1	ea	1.19	1.19
394	Bolt OD	1	ea	5.90	5.90
395	Nut OE	1	ea	2.95	2.95
396	Washer OF	1	ea	1.20	1.20
397	Bolt OG	1	ea	5.95	5.95
398	Nut OH	1	ea	2.97	2.97
399	Washer OI	1	ea	1.21	1.21
400	Bolt OJ	1	ea	6.00	6.00
401	Nut OK	1	ea	3.00	3.00
402	Washer OL	1	ea	1.22	1.22
403	Bolt OM	1	ea	6.05	6.05
404	Nut ON	1	ea	3.02	3.02
405	Washer OO	1	ea	1.23	1.23
406	Bolt OP	1	ea	6.10	6.10
407	Nut OQ	1	ea	3.05	3.05
408	Washer OR	1	ea	1.24	1.24
409	Bolt OS	1	ea	6.15	6.15
410	Nut OT	1	ea	3.07	3.07
411	Washer OU	1	ea	1.25	1.25
412	Bolt OV	1	ea	6.20	6.20
413	Nut OW	1	ea	3.10	3.10
414	Washer OX	1	ea	1.26	1.26
415	Bolt OY	1	ea	6.25	6.25
416	Nut OZ	1	ea	3.12	3.12
417	Washer PA	1	ea	1.27	1.27
418	Bolt PB	1	ea	6.30	6.30
419	Nut PC	1	ea	3.15	3.15
420	Washer PD	1	ea	1.28	1.28
421	Bolt PE	1	ea	6.35	6.35
422	Nut PF	1	ea	3.17	3.17
423	Washer PG	1	ea	1.29	1.29
424	Bolt PH	1	ea	6.40	6.40
425	Nut PI	1	ea	3.20	3.20
426	Washer PJ	1	ea	1.30	1.30
427	Bolt PK	1	ea	6.45	6.45
428	Nut PL	1	ea	3.22	3.22
429	Washer PM	1	ea	1.31	1.31
430	Bolt PN	1	ea	6.50	6.50
431	Nut PO	1	ea	3.25	3.25
432	Washer PP	1	ea	1.32	1.32
433	Bolt PQ	1	ea	6.55	6.55
434	Nut PR	1	ea	3.27	3.27
435	Washer PS	1	ea	1.33	1.33
436	Bolt PT	1	ea	6.60	6.60
437	Nut PU	1	ea	3.30	3.30
438	Washer PV	1	ea	1.34	1.34
439	Bolt PW	1	ea	6.65	6.65
440	Nut PX	1	ea	3.32	3.32
441	Washer PY	1	ea	1.35	1.35
442	Bolt PZ	1	ea	6.70	6.70
443	Nut QA	1	ea	3.35	3.35
444	Washer QB	1	ea	1.36	1.36
445	Bolt QC	1	ea	6.75	6.75
446	Nut QD	1	ea	3.37	3.37
447	Washer QE	1	ea	1.37	1.37
448	Bolt QF	1	ea	6.80	6.80
449	Nut QG	1	ea	3.40	3.40
450	Washer QH	1	ea	1.38	1.38
451	Bolt QI	1	ea	6.85	6.85
452	Nut QJ	1	ea	3.42	3.42
453	Washer QK	1	ea	1.39	1.39
454	Bolt QL	1	ea	6.90	6.90
455	Nut QM	1	ea	3.45	3.45
456	Washer QN	1	ea	1.40	1.40
457	Bolt QO	1	ea	6.95	6.95
458	Nut QP	1	ea	3.47	3.47
459	Washer QQ	1	ea	1.41	1.41
460	Bolt QR	1	ea	7.00	7.00
461	Nut QS	1	ea	3.50	3.50
462	Washer QT	1	ea	1.42	1.42
463	Bolt QU	1	ea	7.05	7.05
464	Nut QV	1	ea	3.52	3.52
465	Washer QW	1	ea	1.43	1.43
466	Bolt QX	1	ea	7.10	7.10
467	Nut QY	1	ea	3.55	3.55
468	Washer QZ	1	ea	1.44	1.44
469	Bolt RA	1	ea	7.15	7.15
470	Nut RB	1	ea	3.57	3.57
471	Washer RC	1	ea	1.45	1.45
472	Bolt RD	1	ea	7.20	7.20
473	Nut RE	1	ea	3.60	3.60
474	Washer RF	1	ea	1.46	1.46
475	Bolt RG	1	ea	7.25	7.25
476	Nut RH	1	ea	3.62	3.62
477	Washer RI	1	ea	1.47	1.47
478	Bolt RJ	1	ea	7.30	7.30
479	Nut RK	1	ea	3.65	3.65
480	Washer RL	1	ea	1.48	1.48
481	Bolt RM	1	ea	7.35	7.35
482	Nut RN	1	ea	3.67	3.67
483	Washer RO	1	ea	1.49	1.49
484	Bolt RP	1	ea	7.40	7.40
485	Nut RQ	1	ea	3.70	3.70
486	Washer RR	1	ea	1.50	1.50
487	Bolt RS	1	ea	7.45	7.45
488	Nut RT	1	ea	3.72	3.72
489	Washer RU	1	ea	1.51	1.51
490	Bolt RV	1	ea	7.50	7.50
491	Nut RW	1	ea	3.75	3.75
492	Washer RX	1	ea	1.52	1.52
493	Bolt RY	1	ea	7.55	7.55
494	Nut RZ	1	ea	3.77	3.77
495	Washer SA	1	ea	1.53	1.53
496	Bolt SB	1	ea	7.60	7.60
497	Nut SC	1	ea	3.80	3.80

ELZ566-Holden Hills Fiscal

LOCATION NUMBER	LEVEL 1	LEVEL 2	LEASE	ELVIS LOCATION TAPE LOCATION	LOCAL BASTING	LOCAL LOTTING	AU 3 EASTING	NORTHING	TL TRAV S STALACTICON S METHOD	CLUB-01	LIE 3	QUIZ	LOCK	CUBE	TI-1	TI-2	TIM	JOIN	LICE	EXIT	DE-C
3094315	0.15	0.25	2366	IGT1 M ICB/5 2M	0.13 ZU	PPB PEB	M 1E8	627668.10 ICB/5	7712180.00 AC	1390.00 52	PPB	ICB/5	-180 PPB	CU	664	PPB	ICB/5	PEB	7C	PPB	ICB/5	SB	2	EPB
3094316	0.15	0.25	2366	IGT1 M ICB/5 2M	0.13 ZU	PPB PEB	M 1E8	627668.10 ICB/5	7712180.00 AC	1390.00 52	PPB	ICB/5	-180 PPB	CU	664	PPB	ICB/5	PEB	7C	PPB	ICB/5	SB	2	EPB
3094317	0.15	0.25	2366	IGT1 M ICB/5 2M	0.13 ZU	PPB PEB	M 1E8	627668.10 ICB/5	7712180.00 AC	1390.00 52	PPB	ICB/5	-180 PPB	CU	664	PPB	ICB/5	PEB	7C	PPB	ICB/5	SB	2	EPB
3094318	0.15	0.25	2366	IGT1 M ICB/5 2M	0.13 ZU	PPB PEB	M 1E8	627668.10 ICB/5	7712180.00 AC	1390.00 52	PPB	ICB/5	-180 PPB	CU	664	PPB	ICB/5	PEB	7C	PPB	ICB/5	SB	2	EPB
3094319	0.15	0.25	2366	IGT1 M ICB/5 2M	0.13 ZU	PPB PEB	M 1E8	627668.10 ICB/5	7712180.00 AC	1390.00 52	PPB	ICB/5	-180 PPB	CU	664	PPB	ICB/5	PEB	7C	PPB	ICB/5	SB	2	EPB
3094320	0.15	0.25	2366	IGT1 M ICB/5 2M	0.13 ZU	PPB PEB	M 1E8	627668.10 ICB/5	7712180.00 AC	1390.00 52	PPB	ICB/5	-180 PPB	CU	664	PPB	ICB/5	PEB	7C	PPB	ICB/5	SB	2	EPB
3094321	0.15	0.25	2366	IGT1 M ICB/5 2M	0.13 ZU	PPB PEB	M 1E8	627668.10 ICB/5	7712180.00 AC	1390.00 52	PPB	ICB/5	-180 PPB	CU	664	PPB	ICB/5	PEB	7C	PPB	ICB/5	SB	2	EPB
3094322	0.15	0.25	2366	IGT1 M ICB/5 2M	0.13 ZU	PPB PEB	M 1E8	627668.10 ICB/5	7712180.00 AC	1390.00 52	PPB	ICB/5	-180 PPB	CU	664	PPB	ICB/5	PEB	7C	PPB	ICB/5	SB	2	EPB
3094323	0.15	0.25	2366	IGT1 M ICB/5 2M	0.13 ZU	PPB PEB	M 1E8	627668.10 ICB/5	7712180.00 AC	1390.00 52	PPB	ICB/5	-180 PPB	CU	664	PPB	ICB/5	PEB	7C	PPB	ICB/5	SB	2	EPB
3094324	0.15	0.25	2366	IGT1 M ICB/5 2M	0.13 ZU	PPB PEB	M 1E8	627668.10 ICB/5	7712180.00 AC	1390.00 52	PPB	ICB/5	-180 PPB	CU	664	PPB	ICB/5	PEB	7C	PPB	ICB/5	SB	2	EPB
3094325	0.15	0.25	2366	IGT1 M ICB/5 2M	0.13 ZU	PPB PEB	M 1E8	627668.10 ICB/5	7712180.00 AC	1390.00 52	PPB	ICB/5	-180 PPB	CU	664	PPB	ICB/5	PEB	7C	PPB	ICB/5	SB	2	EPB
3094326	0.15	0.25	2366	IGT1 M ICB/5 2M	0.13 ZU	PPB PEB	M 1E8	627668.10 ICB/5	7712180.00 AC	1390.00 52	PPB	ICB/5	-180 PPB	CU	664	PPB	ICB/5	PEB	7C	PPB	ICB/5	SB	2	EPB
3094327	0.15	0.25	2366	IGT1 M ICB/5 2M	0.13 ZU	PPB PEB	M 1E8	627668.10 ICB/5	7712180.00 AC	1390.00 52	PPB	ICB/5	-180 PPB	CU	664	PPB	ICB/5	PEB	7C	PPB	ICB/5	SB	2	EPB
3094328	0.15	0.25	2366	IGT1 M ICB/5 2M	0.13 ZU	PPB PEB	M 1E8	627668.10 ICB/5	7712180.00 AC	1390.00 52	PPB	ICB/5	-180 PPB	CU	664	PPB	ICB/5	PEB	7C	PPB	ICB/5	SB	2	EPB
3094329	0.15	0.25	2366	IGT1 M ICB/5 2M	0.13 ZU	PPB PEB	M 1E8	627668.10 ICB/5	7712180.00 AC	1390.00 52	PPB	ICB/5	-180 PPB	CU	664	PPB	ICB/5	PEB	7C	PPB	ICB/5	SB	2	EPB
3094330	0.15	0.25	2366	IGT1 M ICB/5 2M	0.13 ZU	PPB PEB	M 1E8	627668.10 ICB/5	7712180.00 AC	1390.00 52	PPB	ICB/5	-180 PPB	CU	664	PPB	ICB/5	PEB	7C	PPB	ICB/5	SB	2	EPB
3094331	0.15	0.25	2366	IGT1 M ICB/5 2M	0.13 ZU	PPB PEB	M 1E8	627668.10 ICB/5	7712180.00 AC	1390.00 52	PPB	ICB/5	-180 PPB	CU	664	PPB	ICB/5	PEB	7C	PPB	ICB/5	SB	2	EPB
3094332	0.15	0.25	2366	IGT1 M ICB/5 2M	0.13 ZU	PPB PEB	M 1E8	627668.10 ICB/5	7712180.00 AC	1390.00 52	PPB	ICB/5	-180 PPB	CU	664	PPB	ICB/5	PEB	7C	PPB	ICB/5	SB	2	EPB
3094333	0.15	0.25	2366	IGT1 M ICB/5 2M	0.13 ZU	PPB PEB	M 1E8	627668.10 ICB/5	7712180.00 AC	1390.00 52	PPB	ICB/5	-180 PPB	CU	664	PPB	ICB/5	PEB	7C	PPB	ICB/5	SB	2	EPB
3094334	0.15	0.25	2366	IGT1 M ICB/5 2M	0.13 ZU	PPB PEB	M 1E8	627668.10 ICB/5	7712180.00 AC	1390.00 52	PPB	ICB/5	-180 PPB	CU	664	PPB	ICB/5	PEB	7C	PPB	ICB/5	SB	2	EPB
3094335	0.15	0.25	2366	IGT1 M ICB/5 2M	0.13 ZU	PPB PEB	M 1E8	627668.10 ICB/5	7712180.00 AC	1390.00 52	PPB	ICB/5	-180 PPB	CU	664	PPB	ICB/5	PEB	7C	PPB	ICB/5	SB	2	EPB
3094336	0.15	0.25	2366	IGT1 M ICB/5 2M	0.13 ZU	PPB PEB	M 1E8	627668.10 ICB/5	7712180.00 AC	1390.00 52	PPB	ICB/5	-180 PPB	CU	664	PPB	ICB/5	PEB	7C	PPB	ICB/5	SB	2	EPB
3094337	0.15	0.25	2366	IGT1 M ICB/5 2M	0.13 ZU	PPB PEB	M 1E8	627668.10 ICB/5	7712180.00 AC	1390.00 52	PPB	ICB/5	-180 PPB	CU	664	PPB	ICB/5	PEB	7C	PPB	ICB/5	SB	2	EPB
3094338	0.15	0.25	2366	IGT1 M ICB/5 2M	0.13 ZU	PPB PEB	M 1E8	627668.10 ICB/5	7712180.00 AC	1390.00 52	PPB	ICB/5	-180 PPB	CU	664	PPB	ICB/5	PEB	7C	PPB	ICB/5	SB	2	EPB
3094339	0.15	0.25	2366	IGT1 M ICB/5 2M	0.13 ZU	PPB PEB	M 1E8	627668.10 ICB/5	7712180.00 AC	1390.00 52	PPB	ICB/5	-180 PPB	CU	664	PPB	ICB/5	PEB	7C	PPB	ICB/5	SB	2	EPB
3094340	0.15	0.25	2366	IGT1 M ICB/5 2M	0.13 ZU	PPB PEB	M 1E8	627668.10 ICB/5	7712180.00 AC	1390.00 52	PPB	ICB/5	-180 PPB	CU	664	PPB	ICB/5	PEB	7C	PPB	ICB/5	SB	2	EPB
3094341	0.15	0.25	2366	IGT1 M ICB/5 2M	0.13 ZU	PPB PEB	M 1E8	627668.10 ICB/5	7712180.00 AC	1390.00 52	PPB	ICB/5	-180 PPB	CU	664	PPB	ICB/5	PEB	7C	PPB	ICB/5	SB	2	EPB
3094342	0.15	0.25	2366	IGT1 M ICB/5 2M	0.13 ZU	PPB PEB	M 1E8	627668.10 ICB/5	7712180.00 AC	1390.00 52	PPB	ICB/5	-180 PPB	CU	664	PPB	ICB/5	PEB	7C	PPB	ICB/5	SB	2	EPB
3094343	0.15	0.25	2366	IGT1 M ICB/5 2M	0.13 ZU	PPB PEB	M 1E8	627668.10 ICB/5	7712180.00 AC	1390.00 52	PPB	ICB/5	-180 PPB	CU	664	PPB	ICB/5	PEB	7C	PPB	ICB/5	SB	2	EPB
3094344	0.15	0.25	2366	IGT1 M ICB/5 2M	0.13 ZU	PPB PEB	M 1E8	627668.10 ICB/5	7712180.00 AC	1390.00 52	PPB	ICB/5	-180 PPB	CU	664	PPB	ICB/5	PEB	7C	PPB	ICB/5	SB	2	EPB
3094345	0.15	0.25	2366	IGT1 M ICB/5 2M	0.13 ZU	PPB PEB	M 1E8	627668.10 ICB/5	7712180.00 AC	1390.00 52	PPB	ICB/5	-180 PPB	CU	664	PPB	ICB/5	PEB	7C	PPB	ICB/5	SB	2	EPB
3094346	0.15	0.25	2366	IGT1 M ICB/5 2M	0.13 ZU	PPB PEB	M 1E8	627668.10 ICB/5	7712180.00 AC	1390.00 52	PPB	ICB/5	-180 PPB	CU	664	PPB	ICB/5	PEB	7C	PPB	ICB/5	SB	2	EPB
3094347	0.15	0.25	2366	IGT1 M ICB/5 2M	0.13 ZU	PPB PEB	M 1E8	627668.10 ICB/5	7712180.00 AC	1390.00 52	PPB	ICB/5	-180 PPB	CU	664	PPB	ICB/5	PEB	7C	PPB	ICB/5	SB	2	EPB
3094348	0.15	0.25	2366	IGT1 M ICB/5 2M	0.13 ZU	PPB PEB	M 1E8	627668.10 ICB/5	7712180.00 AC	1390.00 52	PPB	ICB/5	-180 PPB	CU	664	PPB	ICB/5	PEB	7C	PPB	ICB/5	SB	2	EPB
3094349	0.15	0.25	2366	IGT1 M ICB/5 2M	0.13 ZU	PPB PEB	M 1E8	627668.10 ICB/5	7712180.00 AC	1390.00 52	PPB	ICB/5	-180 PPB	CU	664	PPB	ICB/5	PEB	7C	PPB	ICB/5	SB	2	EPB
3094350	0.15	0.25	2366	IGT1 M ICB/5 2M	0.13 ZU	PPB PEB	M 1E8	627668.10 ICB/5	7712180.00 AC	1390.00 52	PPB	ICB/5	-180 PPB	CU	664	PPB	ICB/5	PEB	7C	PPB	ICB/5	SB	2	EPB
3094351	0.15	0.25	2366	IGT1 M ICB/5 2M	0.13 ZU	PPB PEB	M 1E8	627668.10 ICB/5	7712180.00 AC	1390.00 52	PPB	ICB/5	-180 PPB	CU	664	PPB	ICB/5	PEB	7C	PPB	ICB/5	SB	2	EPB
3094352	0.15	0.25	2366	IGT1 M ICB/5 2M	0.13 ZU	PPB PEB	M 1E8	627668.10 ICB/5	7712180.00 AC	1390.00 52	PPB	ICB/5	-180 PPB	CU	664	PPB	ICB/5	PEB	7C	PPB	ICB/5	SB	2	EPB
3094353	0.15	0.25	2366	IGT1 M ICB/5 2M	0.13 ZU	PPB PEB	M 1E8	627668.10 ICB/5	7712180.00 AC	1390.00 52	PPB	ICB/5	-180 PPB	CU	664	PPB	ICB/5	PEB	7C	PPB	ICB/5	SB	2	EPB
3094354	0.15	0.25	2366	IGT1 M ICB/5 2M	0.13 ZU	PPB PEB	M 1E8	627668.10 ICB/5	7712180.00 AC	1390.00 52	PPB	ICB/5	-180 PPB	CU	664	PPB	ICB/5	PEB	7C	PPB	ICB/5	SB	2	EPB
3094355	0.15	0.25	2366	IGT1 M ICB/5 2M	0.13 ZU	PPB PEB	M 1E8	627668.10 ICB/5	7712180.00 AC	1390.00 52	PPB	ICB/5	-180 PPB	CU	664	PPB	ICB/5	PEB	7C	PPB	ICB/5	SB	2	EPB
3094356	0.15	0.25	2366	IGT1 M ICB/5 2M	0.13 ZU	PPB PEB	M 1E8	627668.10 ICB/5	7712180.00 AC	1390.00 52	PPB	ICB/5	-180 PPB	CU	664	PPB	ICB/5	PEB	7C	PPB	ICB/5	SB	2	EPB
3094357	0.15	0.25	2366	IGT1 M ICB/5 2M	0.13 ZU	PPB PEB	M 1E8	627668.10 ICB/5	7712180.00 AC	1390.00 52	PPB	ICB/5	-180 PPB	CU	664	PPB	ICB/5	PEB	7C	PPB	ICB/5	SB	2	EPB
3094358	0.15	0.25	2366	IGT1 M ICB/5 2M	0.13 ZU	PPB PEB	M 1E8	627668.10 ICB/5	7712180.00 AC	1390.00 52	PPB	ICB/5	-180 PPB	CU	664	PPB	ICB/5	PEB	7C	PPB	ICB/5	SB	2	EPB
3094359	0.15	0.25	2366	IGT1 M ICB/5 2M	0.13 ZU	PPB PEB	M 1E8	627668.10 ICB/5	7712180.00 AC	1390.00 52	PPB	ICB/5	-180 PPB	CU	664	PPB	ICB/5	PEB	7C	PPB	ICB/5	SB	2	EPB
3094360	0.15	0.25	2366	IGT1 M ICB/5 2M	0.13 ZU	PPB PEB	M 1E8	627668.10 ICB/5	7712180.00 AC	1390.00 52	PPB	ICB/5	-180 PPB	CU	664	PPB	ICB/5	PEB	7C	PPB	ICB/5	SB	2	EPB
3094361	0.15	0.25	2366	IGT1 M ICB/5 2M	0.13 ZU	PPB PEB	M 1E8	627668.10 ICB/5	7712180.00 AC	1390.00 52	PPB	ICB/5	-180 PPB	CU	664	PPB	ICB/5	PEB	7C	PPB	ICB/5	SB	2	EPB
3094362	0.15	0.25	2366	IGT1 M ICB/5 2M	0.13 ZU	PPB PEB	M 1E8	627668.10 ICB/5	7712180.00 AC	1390.00 52	PPB	ICB/5	-180 PPB	CU	664	PPB	ICB/5	PEB	7C	PPB	ICB/5	SB	2	EPB
3094363	0.15	0.25	2366	IGT1 M ICB/5 2M	0.13 ZU	PPB PEB	M 1E8	627668.10 ICB/5	7712180.00 AC	1390.00 52	PPB	ICB/5	-180 PPB	CU	664	PPB	ICB/5	PEB	7C	PPB	ICB/5	SB	2	EPB
3094364	0.15	0.25	2366	IGT1 M ICB/5 2M	0.13 ZU	PPB PEB	M 1E8	627668.10 ICB/5	7712180.00 AC	1390.00 52	PPB	ICB/5	-180 PPB	CU	664	PPB	ICB/5	PEB	7C	PPB	ICB/5	SB	2	EPB
3094365	0.15	0.25	2366	IGT1 M ICB/5 2M	0.13 ZU	PPB PEB	M 1E8	627668.10 ICB/5	7712180.00 AC	1390.00 52	PPB	ICB/5	-180 PPB	CU	664	PPB	ICB/5	PEB	7C	PPB	ICB/5	SB	2	EPB
3094366	0.15	0.25	2366	IGT1 M ICB/5 2M	0.13 ZU	PPB PEB	M 1E8	627668.10 ICB/5	7712180.00 AC	1390.00 52	PPB	ICB/5	-180 PPB	CU	664	PPB	ICB/5	PEB	7C	PPB	ICB/5	SB	2	EPB
3094367	0.15	0.25	2366	IGT1 M ICB/5 2M	0.13 ZU	PPB PEB	M 1E8	627668.10 ICB/5	7712180.00 AC	1390.00 52	PPB	ICB/5	-180 PPB	CU	664	PPB	ICB/5	PEB	7C	PPB	ICB/5	SB	2	EPB
3094368	0.15	0.25	2366	IGT1 M ICB/5 2M	0.13 ZU	PPB PEB	M 1E8	627668.10 ICB/5	7712180.00 AC	1390.00 52	PPB	ICB/5	-180 PPB	CU	664	PPB	ICB/5	PEB	7C	PPB	ICB/5	SB	2	EPB
3094369	0.15	0.25	2366	IGT1 M ICB/5 2M	0.13 ZU	PPB PEB	M 1E8	627668.10 ICB/5	7712180.00 AC	1390.00 52	PPB	ICB/5	-180 PPB	CU	664	PPB	ICB/5	PEB	7C	PPB	ICB/5	SB	2	EPB
3094370	0.15	0.25	2366	IGT1 M ICB/5 2M	0.13 ZU	PPB PEB	M 1E8	627668.10 ICB/5	7712180.00 AC	1390.00 52	PPB	ICB/5	-180 PPB	CU	664	PPB	ICB/5	PEB	7C	PPB	ICB/5	SB	2	EPB
3094371	0.15	0.25	2366	IGT1 M ICB/5 2M	0.13 ZU	PPB PEB	M 1E8	627668.10 ICB/5	7712180.00 AC	1390.00 52	PPB	ICB/5	-180 PPB	CU	664	PPB	ICB/5	PEB	7C	PPB	ICB/5	SB	2	EPB
3094372	0.15	0.25	2366	IGT1 M ICB/5 2M	0.13 ZU	PPB PEB	M 1E8	627668.10 ICB/5	7712180.00 AC	1390.00 52	PPB	ICB/5	-180 PPB	CU	664	PPB	ICB/5	PEB	7C	PPB	ICB/5	SB	2	EPB
3094373	0.15	0.25	2366	IGT1 M ICB/5 2M	0.13 ZU	PPB PEB	M 1E8	627668.10 ICB/5	7712180.00 AC	1390.00 52	PPB	ICB/5	-180 PPB	CU	664	PPB	ICB/5	PEB	7C	PPB	ICB/5	SB	2	EPB
3094374	0.15	0.25	2366	IGT1 M ICB/5 2M	0.13 ZU	PPB PEB	M 1E8	627668.10 ICB/5	7712180.00 AC	1390.00 52	PPB	ICB/5	-180 PPB	CU	664	PPB	ICB/5	PEB	7C	PPB	ICB/5	SB	2	EPB
3094375	0.15	0.25	2366	IGT1 M ICB/5 2M	0.13 ZU	PPB PEB	M 1E8	627668.10 ICB/5	7712180.00 AC	1390.00 52	PPB	ICB/5	-180 PPB	CU	664	PPB	ICB/5	PEB	7C	PPB	ICB/5	SB	2	EPB
3094376	0.15	0.25	2366	IGT1 M ICB/5 2M	0.13 ZU	PPB PEB	M 1E8	627668.10 ICB/5	7712180.00 AC	1390.00 52	PPB	ICB/5	-180 PPB	CU	664	PPB	ICB/5	PEB	7C	PPB	ICB/5	SB	2	EPB
3094377	0.15	0.25	2366	IGT1 M ICB/5 2M	0.13 ZU	PPB PEB	M 1E8	627668.10 ICB/5	7712180.00 AC	1390.00 52	PPB	ICB/5	-180 PPB	CU	664	PPB	ICB/5	PEB	7C	PPB	ICB/5	SB	2	EPB
3094378	0.15	0.25	2366	IGT1 M ICB/5 2M	0.13 ZU	PPB PEB	M 1E8	627668.10 ICB/5	7712180.00 AC	1390.00 52	PPB	ICB/5	-180 PPB	CU	664	PPB	ICB/5	PEB	7C	PPB	ICB/5	SB	2	EPB
3094379	0.15	0.25	2366	IGT1 M ICB/5 2M	0.13 ZU	PPB PEB	M 1E8	627668.10 ICB/5	7712180.00 AC	1390.00 52	PPB	ICB/5	-180 PPB	CU	664	PPB	ICB/5	PEB	7C	PPB	ICB/5	SB	2	EPB
3094380	0.15	0.25	2366	IGT1 M ICB/5 2M	0.13 ZU	PPB PEB	M 1E8	627668.10 ICB/5	7712180.00 AC	1390.00 52	PPB	ICB/5	-180 PPB	CU	664	PPB	ICB/5	PEB	7C	PPB	ICB/5	SB	2	EPB

ELDORADO-HOD

ELDORADO . 98 17/98 11 25 15

ELD350-Hordern Hills Recon

LOCATION NUMBER	DEPTH	DEPTH	LEACH	SAMPLE PREP TYPE	LOCAL	LOCAL EASTING	LOCAL NORTHING	MGA EASTING	MGA NORTHING	RL	LEACH METHOD																
3096940	0.15	0.25	2366	MMI	M		M	M	628516.90	7712399.00	1390.00						-180										
				IC8/11	AU	0.20	PPB	IC8/5	AS	51	PPB	IC8/5	BI	<0.1	PPB	IC8/5	CU	279	PPB	IC8/5	PB	8	PPB	IC8/5	SB	1	PPB
				IC8/5	ZN	10	PPB																				
3096941	0.15	0.25	2366	MMI	M		M	M	628542.10	7712408.00	1390.00						-180										
				IC8/11	AU	0.18	PPB	IC8/5	AS	18	PPB	IC8/5	BI	0.2	PPB	IC8/5	CU	370	PPB	IC8/5	PB	34	PPB	IC8/5	SB	1	PPB
				IC8/5	ZN	138	PPB																				
3096942	0.15	0.25	2366	MMI	M		M	M	628375.00	7712127.00	1390.00						-180										
				IC8/11	AU	0.13	PPB	IC8/5	AS	34	PPB	IC8/5	BI	<0.1	PPB	IC8/5	CU	405	PPB	IC8/5	PB	16	PPB	IC8/5	SB	<1	PPB
				IC8/5	ZN	37	PPB																				
3096900	0.15	0.25	2366	MMI	M		M	M	628370.20	7712136.00	1390.00						-180										
				IC8/11	AU	0.17	PPB	IC8/5	AS	35	PPB	IC8/5	BI	<0.1	PPB	IC8/5	CU	127	PPB	IC8/5	PB	19	PPB	IC8/5	SB	<1	PPB
				IC8/5	ZN	80	PPB																				
3096901	0.15	0.25	2366	MMI	M		M	M	628365.50	7712141.00	1390.00						-180										
				IC8/11	AU	0.20	PPB	IC8/5	AS	42	PPB	IC8/5	BI	<0.1	PPB	IC8/5	CU	196	PPB	IC8/5	PB	14	PPB	IC8/5	SB	<1	PPB
				IC8/5	ZN	12	PPB																				
3096902	0.15	0.25	2366	MMI	M		M	M	628360.50	7712153.00	1390.00						-180										
				IC8/11	AU	0.19	PPB	IC8/5	AS	35	PPB	IC8/5	BI	<0.1	PPB	IC8/5	CU	462	PPB	IC8/5	PB	21	PPB	IC8/5	SB	<1	PPB
				IC8/5	ZN	71	PPB																				
3096903	0.15	0.25	2366	MMI	M		M	M	628355.60	7712162.00	1390.00						-180										
				IC8/11	AU	0.24	PPB	IC8/5	AS	38	PPB	IC8/5	BI	<0.1	PPB	IC8/5	CU	464	PPB	IC8/5	PB	19	PPB	IC8/5	SB	<1	PPB
				IC8/5	ZN	15	PPB																				
3096904	0.15	0.25	2366	MMI	M		M	M	628350.80	7712171.00	1390.00						-180										
				IC8/11	AU	0.12	PPB	IC8/5	AS	45	PPB	IC8/5	BI	<0.1	PPB	IC8/5	CU	539	PPB	IC8/5	PB	38	PPB	IC8/5	SB	<1	PPB
				IC8/5	ZN	147	PPB																				
3096905	0.15	0.25	2366	MMI	M		M	M	628345.90	7712179.00	1390.00						-180										
				IC8/11	AU	0.15	PPB	IC8/5	AS	35	PPB	IC8/5	BI	<0.1	PPB	IC8/5	CU	454	PPB	IC8/5	PB	13	PPB	IC8/5	SB	<1	PPB
				IC8/5	ZN	62	PPB																				
3096906	0.15	0.25	2366	MMI	M		M	M	628341.10	7712188.00	1390.00						-180										
				IC8/11	AU	0.15	PPB	IC8/5	AS	36	PPB	IC8/5	BI	<0.1	PPB	IC8/5	CU	398	PPB	IC8/5	PB	21	PPB	IC8/5	SB	<1	PPB
				IC8/5	ZN	63	PPB																				
3096907	0.15	0.25	2366	MMI	M		M	M	628336.20	7712197.00	1390.00						-180										
				IC8/11	AU	0.25	PPB	IC8/5	AS	45	PPB	IC8/5	BI	<0.1	PPB	IC8/5	CU	521	PPB	IC8/5	PB	23	PPB	IC8/5	SB	<1	PPB
				IC8/5	ZN	65	PPB																				
3096908	0.15	0.25	2366	MMI	M		M	M	628331.40	7712206.00	1390.00						-180										
				IC8/11	AU	0.24	PPB	IC8/5	AS	47	PPB	IC8/5	BI	<0.1	PPB	IC8/5	CU	594	PPB	IC8/5	PB	50	PPB	IC8/5	SB	<1	PPB
				IC8/5	ZN	127	PPB																				
3096909	0.15	0.25	2366	MMI	M		M	M	628326.50	7712214.00	1390.00						-180										
				IC8/11	AU	0.17	PPB	IC8/5	AS	35	PPB	IC8/5	BI	<0.1	PPB	IC8/5	CU	435	PPB	IC8/5	PB	38	PPB	IC8/5	SB	<1	PPB
				IC8/5	ZN	41	PPB																				
3096910	0.15	0.25	2366	MMI	M		M	M	628321.70	7712223.00	1390.00						-180										
				IC8/11	AU	0.20	PPB	IC8/5	AS	66	PPB	IC8/5	BI	<0.1	PPB	IC8/5	CU	719	PPB	IC8/5	PB	22	PPB	IC8/5	SB	3	PPB
				IC8/5	ZN	43	PPB																				
3096911	0.15	0.25	2366	MMI	M		M	M	628316.60	7712232.00	1390.00						-180										
				IC8/11	AU	0.23	PPB	IC8/5	AS	58	PPB	IC8/5	BI	<0.1	PPB	IC8/5	CU	615	PPB	IC8/5	PB	25	PPB	IC8/5	SB	2	PPB
				IC8/5	ZN	70	PPB																				
3096912	0.15	0.25	2366	MMI	M		M	M	628312.00	7712241.50	1390.00						-180										
				IC8/11	AU	0.21	PPB	IC8/5	AS	55	PPB	IC8/5	BI	<0.1	PPB	IC8/5	CU	510	PPB	IC8/5	PB	19	PPB	IC8/5	SB	3	PPB
				IC8/5	ZN	54	PPB																				
3096913	0.15	0.25	2366	MMI	M		M	M	628307.10	7712249.00	1390.00						-180										
				IC8/11	AU	0.18	PPB	IC8/5	AS	52	PPB	IC8/5	BI	<0.1	PPB	IC8/5	CU	549	PPB	IC8/5	PB	29	PPB	IC8/5	SB	3	PPB
				IC8/5	ZN	61	PPB																				
3096914	0.15	0.25	2366	MMI	M		M	M	628302.30	7712258.00	1390.00						-180										
				IC8/11	AU	0.14	PPB	IC8/5	AS	55	PPB	IC8/5	BI	<0.1	PPB	IC8/5	CU	568	PPB	IC8/5	PB	49	PPB	IC8/5	SB	2	PPB
				IC8/5	ZN	50	PPB																				
3096915	0.15	0.25	2366	MMI	M		M	M	628297.40	7712267.00	1390.00						-180										
				IC8/11	AU	0.11	PPB	IC8/5	AS	51	PPB	IC8/5	BI	<0.1	PPB	IC8/5	CU	552	PPB	IC8/5	PB	28	PPB	IC8/5	SB	2	PPB
				IC8/5	ZN	35	PPB																				
3096916	0.15	0.25	2366	MMI	M		M	M	628292.60	7712276.00	1390.00						-180										
				IC8/11	AU	0.29	PPB	IC8/5	AS	53	PPB	IC8/5	BI	<0.1	PPB	IC8/5	CU	548	PPB	IC8/5	PB	26	PPB	IC8/5	SB	<1	PPB
				IC8/5	ZN	50	PPB																				
3096917	0.15	0.25	2366	MMI	M		M	M	628287.70	7712284.00	1390.00						-180										
				IC8/11	AU	0.20	PPB	IC8/5	AS	57	PPB	IC8/5	BI	<0.1	PPB	IC8/5	CU	515	PPB	IC8/5	PB	19	PPB	IC8/5	SB	<1	PPB
				IC8/5	ZN	26	PPB																				
3096918	0.15	0.25	2366	MMI	M		M	M	628282.90	7712293.00	1390.00						-180										
				IC8/11	AU	0.28	PPB	IC8/5	AS	49	PPB	IC8/5	BI	<0.1	PPB	IC8/5	CU	488	PPB	IC8/5	PB	13	PPB	IC8/5	SB	2	PPB
				IC8/5	ZN	51	PPB																				
3096919	0.15	0.25	2366	MMI	M		M	M	628278.00	7712302.00	1390.00						-180										
				IC8/11	AU	0.15	PPB	IC8/5	AS	41	PPB	IC8/5	BI	<0.1	PPB	IC8/5	CU	453	PPB	IC8/5	PB	18	PPB	IC8/5	SB	2	PPB
				IC8/5	ZN	17	PPB																				
3096920	0.15	0.25	2366	MMI	M		M	M	628273.20	7712311.00	1390.00						-180										
				IC8/11	AU	0.12	PPB	IC8/5	AS	46	PPB	IC8/5	BI	<0.1	PPB	IC8/5	CU	386	PPB	IC8/5	PB	18	PPB	IC8/5	SB	2	PPB
				IC8/5	ZN	29	PPB																				
3096921	0.15	0.25	2366	MMI	M		M	M	628268.30	7712319.00	1390.00						-180										
				IC8/11	AU	0.18	PPB	IC8/5	AS	41	PPB	IC8/5	BI	<0.1	PPB	IC8/5	CU	479	PPB	IC8/5	PB	31	PPB	IC8/5	SB	2	PPB
				IC8/5	ZN	42	PPB																				
3096922	0.15	0.25	2366	MMI	M		M	M	628263.50	7712328.00	1390.00						-180										

LOCATION NUMBER	DEPTH	DEPTH	DEPTH	SAMPLE TYPE	PERCENT LOCATION		LOCAL EASTING		LOCAL NORTHING		MGA EASTING		MGA NORTHING		FIELD TYPE		COLLECTION METHOD		WELL-MIN		TYPE	QUAL	PLOT		PLOT		ALT		ALT		LOCAL		UNK		SPEC
				IC8/11	AU	0.11	PPB	IC8/5	AS	38	PPB	IC8/5	BI	<0.1	PPB	IC8/5	CU	460	PPB	IC8/5	PB	24	PPB	IC8/5	SB	4	PPB								
				IC8/5	ZN	37	PPB																												
3096923	0.15	0 25	2366	MMI	M		M		M		628258 60		7712357 00		1390.00				-180															
				IC8/11	AU	0.13	PPB	IC8/5	AS	52	PPB	IC8/5	BI	0.2	PPB	IC8/5	CU	478	PPB	IC8/5	PB	31	PPB	IC8/5	SB	2	PPB								
				IC8/5	ZN	28	PPB																												
3096924	0 15	0.25	2366	MMI	M		M		M		628253 80		7712316.00		1390 00				-180															
				IC8/11	AU	0.18	PPB	IC8/5	AS	49	PPB	IC8/5	BI	<0 1	PPB	IC8/5	CU	530	PPB	IC8/5	PB	19	PPB	IC8/5	SB	2	PPB								
				IC8/5	ZN	20	PPB																												
3096925	0 15	0.25	2366	MMI	M		M		M		628248.50		7712354 00		1390 00				-180															
				IC8/11	AU	0 19	PPB	IC8/5	AS	57	PPB	IC8/5	BI	<0 1	PPB	IC8/5	CU	641	PPB	IC8/5	PB	29	PPB	IC8/5	SB	2	PPB								
				IC8/5	ZN	52	PPB																												
3096926	0 15	0 25	2366	MMI	M		M		M		628244.10		7712363 00		1390 00				-180															
				IC8/11	AU	0 18	PPB	IC8/5	AS	51	PPB	IC8/5	BI	<0 1	PPB	IC8/5	CU	671	PPB	IC8/5	PB	28	PPB	IC8/5	SB	2	PPB								
				IC8,5	ZN	85	PPB																												
3096927	0.15	0 25	2366	MMI	M		M		M		628232 30		7712372 00		1390.00				-180															
				IC8/11	AU	0 16	PPB	IC8/5	AS	50	PPB	IC8/5	BI	<0 1	PPB	IC8/5	CU	514	PPB	IC8/5	PB	15	PPB	IC8/5	SB	2	PPB								
				IC8/5	ZN	26	PPB																												
3096928	0 15	0 25	2366	MMI	M		M		M		628234 40		7712381.00		1390 00				-180															
				IC8/11	AU	0.20	PPB	IC8/5	AS	46	PPB	IC8/5	BI	<0 1	PPB	IC8/5	CU	579	PPB	IC8/5	PB	23	PPB	IC8/5	SB	2	PPB								
				IC8/5	ZN	43	PPB																												
3096929	0 15	0 25	2366	MMI	M		M		M		628229.60		7712389 00		1390 00				-180															
				IC8/11	AU	0 16	PPB	IC8/5	AS	46	PPB	IC8/5	BI	<0 1	PPB	IC8/5	CU	677	PPB	IC8/5	PB	15	PPB	IC8/5	SB	2	PPB								
				IC8,5	ZN	15	PPB																												
3096930	0 15	0.25	2366	MMI	M		M		M		628224.70		7712398 00		1390.00				-180															
				IC8/11	ZU	0 19	PPB	IC8 5	AS	52	PPB	IC8/5	BI	<0.1	PPB	IC8/5	CU	699	PPB	IC8/5	PB	32	PPB	IC8/5	SB	2	PPB								
				IC8/5	ZN	30	PPB																												
210410	1.00	2 00	2367	OT	LSV0471		M		M		627450.90		7712067.00		1390.00		S Drill Hole																	

Pisol in Soil - Mixed loose pisols, ferricrete pellets + q/Sch frags, S slope of ridge

				AAS	AG	<0 1	PPM	AAS	AU	<2	PPB	AAS	CO	6	PPM	AAS	CU	36	PPM	AAS	ZN	38	PPM	XRF	AS	44	PPM								
				XRF	BI	2	PPM	XRF	MO	<2	PPM	XRF	PB	40	PPM	XRF	SB	3	PPM	XRF	SE	4	PPM	XRF	SN	5	PPM								
				XRF	U	5	PPM	XRF	W	4	PPM																								
210411	1 00	2.00	2367	LP	M		M		M		627450 90		7711067 00		1390 00		S Drill Hole																	

Size S/M - Pisol in Soil/Mod L.Half - Abund pisol +/-mod lat, mnr ferricrete pellets with tr q frags, slight S slope

				AAS	AG	0 1	PPM	AAS	AU	<2	PPB	AAS	CO	5	PPM	AAS	CU	68	PPM	AAS	ZN	17	PPM	XRF	AS	22	PPM								
				XRF	BI	4	PPM	XRF	MO	4	PPM	XRF	PB	36	PPM	XRF	SB	<2	PPM	XRF	SE	<2	PPM	XRF	SN	4	PPM								
				XRF	U	12	PPM	XRF	W	4	PPM																								
210412	0 50	1 50	2367	LP	LSV0472		M		M		627304 00		7710063.00		1390.00		M Drill Hole																	

Mod L.Half/Mott Zone - Common nod lat, tr ferricrete, (at E end) slight E ridge slope

				AAS	AG	<0 1	PPM	AAS	AU	2	PPB	AAS	CO	5	PPM	AAS	CU	54	PPM	AAS	ZN	16	PPM	XRF	AS	26	PPM								
				XRF	BI	<2	PPM	XRF	MO	6	PPM	XRF	PB	24	PPM	XRF	SB	2	PPM	XRF	SE	2	PPM	XRF	SN	3	PPM								
				XRF	U	<4	PPM	XRF	W	<4	PPM																								
210413	0 00	1.50	2367	LP	LSV0474		M		M		628527.70		7710972 40		1390 00		S Drill Hole																	

Size S/M - Pisol in Soil/Mod L.Half - Abund good pisol +/-mod lat in wide silt flats

				AAS	AG	0 1	PPM	AAS	AU	<2	PPB	AAS	CO	9	PPM	AAS	CU	60	PPM	AAS	ZN	14	PPM	XRF	AS	24	PPM								
				XRF	BI	<2	PPM	XRF	MO	3	PPM	XRF	PB	36	PPM	XRF	SB	4	PPM	XRF	SE	2	PPM	XRF	SN	4	PPM								
				XRF	U	5	PPM	XRF	W	<4	PPM																								
210414	1.00	2 00	2367	LP	M		M		M		628527 70		7711972.40		1390.00		S Drill Hole																	

Pisol in Soil/Mod L.Half - As above, tr ferricrete with tr q frags, v.slight S slope

				AAS	AG	<0 1	PPM	AAS	AU	2	PPB	AAS	CO	10	PPM	AAS	CU	98	PPM	AAS	ZN	24	PPM	XRF	AS	32	PPM								
				XRF	BI	4	PPM	XRF	MO	2	PPM	XRF	PB	38	PPM	XRF	SB	2	PPM	XRF	SE	2	PPM	XRF	SN	<2	PPM								
				XRF	U	10	PPM	XRF	W	<4	PPM																								
211441	0 00	0 10		MLT	LSV0471		M		M		627450 90		7712067 00		1390 00																			

Surface; sand/tr ferrug pellets, S slope lat ridge , sample, mixed small pisols/ferricrete pellets with ferrug Sch/q frags in v.ferrug silt (1-2m)

				AM	LA	23.5	PPM	AM	NB	10 0	PPM	AM	ZB	1.6	PPM	AO	BA	106	PPM	AO	CA	130	PPM	AO	NI	8	PPM								
				AO	ZR	90	PPM	DO	CR	300	PCT	DO	FE	13.00	PCT	DO	MG	500	PPM	DO	TI	4000	PCT												
211442	0 00	0.10		MLT	LSV0472		M		M		627334 00		7710063 00		1390.00																			

Surface, silt/sand - lat ridge to W , sample, common nod +/-pisol lat in sandy silt (0.5-1m)

				AM	LA	6 6	PPM	AM	NB	5 5	PPM	AM	ZB	1 0	PPM	AO	BA	78	PPM	AO	CA	60	PPM	AO	NI	4	PPM								
				AO	ZR	65	PPM	DO	CR	250	PCT	DO	FE	15.00	PCT	DO	MG	500	PPM	DO	TI	3200	PCT												
211443	0.00	0 10		MLT	LSV0473		M		M		628382 90		7708974.30		1390 00																			

Surface; c sandy - N.S ridge with gr to S ; sample; mnr ferrug chips, crude lat in ferrug sand over granite (0 5-1m)

				AM	LA	13 0	PPM	AM	NB	4 5	PPM	AM	YB	1.1	PPM	AO	BA	600	PPM	AO	CA	920	PPM	AO	NI	<2	PPM								
				AO	ZR	15	PPM	DO	CR	150	PCT	DO	FE	1.95	PCT	DO	MG	600	PPM	DO	TI	1350	PCT												
211444	0 00	0 10		MLT	LSV0474		M		M		628527.70		7710972 40		1390 00																			

Surface; silt, patchy sand, locall, tr ferrug pellets , sample; abund pisolitic +/-nod lat in v ferrug sand, silt (0 5-1.0m)

				AM	LA	16 0	PPM	AM	NB	5 5	PPM	AM	ZB	1 2	PPM	AO	BA	80	PPM	AO	CA	70	PPM	AO	NI	6	PPM								

| LOCATION NUMBER | DEPTH | DEPTH | MEASL | SAMP TYPE | SAMPLE LOCATION | LOCAL EASTING | LOCAL NORTHING | AMG EASTING | AMG NORTHING | AL | REMV | COLLECTION METHOD | | |

GRIM-Grimwade Ridge (EL2367)-GRV026

TYPE VAC | LOCAL EAST M E | AMG EAST 626866.00 E | RL 1390.00 | DATE START M | DATE RCORE M | DEPTH RCORE M | TOP AZI 0.00
NORTH M N | NORTH 7712364.00 N | COMP 10/06/93 | CORE M | DEPTH TOTAL 12.00 | TOP DEC -90.00

SAMPLE CODE	DEPTH FROM	DEPTH TO	LEN	VIS AU	LOCAL EASTING	LOCAL NORTHING	RL	SAMP TYPE	COMMENTS
288304	0.00	1.00	1.00		M	M	1390.0	VAC	Mnr pisol, cemented soil 115 AS 15 PPM 331 AU <0.001 PPM
439010	10.00	12.00	2.00		M	M	1380.0	VAC	0-9m orngе arenite/grit + mnr pisols : 9-12m gry + pnk silts + grits 115 AS 15 PPM 334 AU <0.001 PPM GRIM-Grimwade Ridge (EL2367)-GRV027

TYPE : VAC | LOCAL EAST : M E | AMG EAST : 626806.36 E | RL : 1390.00 | DATE START : M | DATE RCORE M | DEPTH RCORE : M | TOP AZI 0.00
NORTH M N | NORTH : 7712385.00 N | COMP : 10/16/93 | CORE : M | DEPTH TOTAL : 12.00 | TOP DEC -90.00

SAMPLE CODE	DEPTH FROM	DEPTH TO	LEN	IS AU	LOCAL EASTING	LOCAL NORTHING	RL	SAMP TYPE	COMMENTS
288305	0.00	1.00	1.00		M	M	1390.0	VAC	Mnr pisols, cemented soil 115 AS 30 PPM 334 AU <0.001 PPM
439017	10.00	12.00	2.00		M	M	1380.0	AC	0-3m pisolitic colluv . 3-12m gry - pnk silt + grits 115 AS 5 PPM 334 AU <0.001 PPM GRIM-Grimwade Ridge (EL2367)-GRV036

TYPE : VAC | LOCAL EAST . M E | AMG EAST : 627286.26 E | RL : 1390.00 | DATE START : M | DATE RCORE M | DEPTH RCORE : M | TOP AZI : 0.00
NORTH . M N | NORTH : 7712386.65 N | COMP : 10/07/93 | CORE M | DEPTH TOTAL : 12.00 | TOP DEC : -90.00

SAMPLE CODE	DEPTH FROM	DEPTH TO	LEN	VIS AU	LOCAL EASTING	LOCAL NORTHING	RL	SAMP TYPE	COMMENTS
288314	0.00	1.00	1.00		M	M	1390.0	VAC	Ferrug rock frag 115 AS 25 PPM 334 AU <0.001 PPM
439026	10.00	12.00	2.00		M	M	1380.0	VAC	0-3m rock, ferrug colluv : 4-8m clay salts - grits 9-12m f.g. mar red ferrug ser Sch + qV 115 AS 10 PPM 334 AU 0.001 PPM GRIM-Grimwade Ridge (EL2367)-GRV037

TYPE AC | LOCAL EAST . M E | AMG EAST 627312.68 E | RL . 1390.00 | DATE START M | DATE RCORE : M | DEPTH RCORE : M | TOP AZI 0.00
NORTH : M N | NORTH 7712344.20 N | COMP : 10/07/93 | CORE : M | DEPTH TOTAL : 12.00 | TOP DEC -90.00

SAMPLE CODE	DEPTH FROM	DEPTH TO	LEN	VIS AU	LOCAL EASTING	LOCAL NORTHING	RL	SAMP TYPE	COMMENTS
288315	0.00	1.00	1.00		M	M	1390.0	VAC	Pisolitic colluv 115 AS 25 PPM 334 AU <0.001 PPM
439027	10.00	12.00	2.00		M	M	1380.0	VAC	0-5m aeol sand - pisolitic colluv : 5-12m orngе arenite + pisols Too deep - hole abandoned 115 AS 15 PPM 334 AU <0.001 PPM GRIM-Grimwade Ridge (EL2367)-GRV403

TYPE : VAC | LOCAL EAST : M E | AMG EAST . 627037.00 E | RL . 1390.00 | DATE START : M | DATE RCORE : M | DEPTH RCORE . M | TOP AZI 0.00
NORTH : M N | NORTH . 7712408.00 N | COMP : 10/20/93 | CORE : M | DEPTH TOTAL . 12.00 | TOP DEC -90.00

SAMPLE CODE	DEPTH FROM	DEPTH TO	LEN	VIS AU	LOCAL EASTING	LOCAL NORTHING	RL	SAMP TYPE	COMMENTS
288872	0.00	1.00	1.00		M	M	1390.0	VAC	Pisolitic colluv 115 AS 40 PPM 334 AU 0.001 PPM
439393	10.00	12.00	2.00		M	M	1380.0	VAC	0-1m pisolitic colluv . 1-9m lat, pisols & indur Fe clay : 9-12m ferrug deeply wthrd indur clays + mnr pisols 115 AS 30 PPM 334 AU <0.001 PPM GRIM-Grimwade Ridge (EL2367)-GRV109

TYPE : VAC | LOCAL EAST : M E | AMG EAST . 627063.42 E | RL : 1390.00 | DATE START . M | DATE RCORE M | DEPTH RCORE : M | TOP AZI : 0.00
NORTH . M N | NORTH : 7712365.55 N | COMP 10/23/93 | CORE M | DEPTH TOTAL 8.00 | TOP DEC . -90.00

SAMPLE CODE	DEPTH FROM	DEPTH TO	LEN	VIS AU	LOCAL EASTING	LOCAL NORTHING	RL	SAMP TYPE	COMMENTS
288878	0.00	1.00	1.00		M	M	1390.0	VAC	Ferrug rocky colluv 115 AS 30 PPM 331 AU <0.001 PPM
439...	6.00	8.60	2.60		M	M	1380.0	VAC	0-4m ferrug rocky colluv : 4-6m ferrug grits 6-8m ferrug chert, laviva joelfite 115 AS 30 PPM 334 AU <0.001 PPM

GRIM Grim ade Ridge (EL2567)-GRV11.

TYPE VAC LOCAL EAST M E AMG EAST 627089.84 E RL 1390.00 DATE START M DATE SCORE M DEPTH SCORE : M TOP AZI 0.00
NORTH M N NORTH 7712323.10 N COMP 10/23/89 CORE M DEPTH TOTAL 12.00 TOP DEC -90.00

SAMPLE CODE	DEPTH FROM	DEPTH TO	LEN	VIS AU	LOCAL EASTING	LOCAL NORTHING	RL	SAMP TYPE	COMMENTS
288873	0.00	1.00	1.00		M	M	1390.0	VAC	Ferrug rocky + pisolitic colluv 115 AS 40 IPM 334 AU 0.3 PPM
139100	10.00	12.00	2.00		M	M	1380.0	VAC	0-12m ferrug rock colluv + indur silts 115 AS 25 PPM 334 AU <0.001 PPM RECONN-Reconnaissance-LSV0171

TYPE VAC LOCAL EAST M E AMG EAST 628750.90 E RL 1390.00 DATE START M DATE SCORE M DEPTH SCORE : M TOP AZI 0.00
NORTH M N NORTH 7712067.00 N COMP 07/30/89 CORE M DEPTH TOTAL 9.70 TOP DEC -90.00

SAMPLE CODE	DEPTH FROM	DEPTH TO	LEN	VIS AU	LOCAL EASTING	LOCAL NORTHING	RL	SAMP TYPE	COMMENTS
294022	9.00	9.70	0.70		M	M	1381.0	VAC	0-1m aeol sand with common tiny ferrug pellets 1-2m common small pisols with mixed ferricrete pellets, ferrug Sch/q frags 2-7m all ferrug mottled zone with abund ferrug chips, tr ferricrete 7-9.7m abund uniform, finely gritty, dull red/brn mafic? chips 9-9.7m same - some type of xthd mafic(?) 101 AS <100 PPM 334 AU 0.001 PPM RECONN-Reconnaissance-LSV0472

TYPE AC LOCAL EAST M E AMG EAST 627304.00 E RL 1390.00 DATE START M DATE SCORE M DEPTH SCORE : M TOP AZI : 0.00
NORTH M N NORTH : 7710063.00 N COMP 07/30/89 CORE M DEPTH TOTAL 5.50 TOP DEC : -90.00

SAMPLE CODE	DEPTH FROM	DEPTH TO	LEN	VIS AU	LOCAL EASTING	LOCAL NORTHING	RL	SAMP TYPE	COMMENTS
294023	5.00	5.50	0.50		M	M	1385.0	VAC	0-0.5m aeol sand : 0.5-1.5m common red +/-pisol lat/ferrug chips, tr ferricrete/q chips in sand, silt : 1.5-3m lt grn/yell lim mottled zone silt with common lim/ferrug chips : 3-5.5m bright yell lim silt with mnr lim/ferrug chips, finely gritty ?greywacke silt 101 AS <100 PPM 334 AU <0.001 PPM RECONN-Reconnaissance-LSV0473

TYPE VAC LOCAL EAST M E AMG EAST 628382.90 E RL 1390.00 DATE START M DATE SCORE M DEPTH SCORE M TOP AZI : 0.00
NORTH M N NORTH : 7710874.30 N COMP 07/30/89 CORE M DEPTH TOTAL 3.70 TOP DEC : -90.00

SAMPLE CODE	DEPTH FROM	DEPTH TO	LEN	VIS AU	LOCAL EASTING	LOCAL NORTHING	RL	SAMP TYPE	COMMENTS
294024	3.00	3.70	0.70		M	M	1387.0	VAC	0-0.5m c aeol sand : 0.5-1.5m mnr ferrug chips/crude lat in ferrug sandy silt 1.5-3.7m v c bio granite (big rspar in outcrop to S?) (no BOH sample here) (BOH sample from granite test hole at nerd in track 1km E of line 101 AS <100 PPM 334 AU 0.001 PPM RECONN-Reconnaissance-LSV0474

TYPE : VAC LOCAL EAST M E AMG EAST 628527.70 E RL : 1390.00 DATE START M DATE SCORE : M DEPTH SCORE : M TOP AZI : 0.00
NORTH : M N NORTH 7710972.40 N COMP : 07/30/89 CORE : M DEPTH TOTAL : 7.70 TOP DEC : -90.00

SAMPLE CODE	DEPTH FROM	DEPTH TO	LEN	VIS AU	LOCAL EASTING	LOCAL NORTHING	RL	SAMP TYPE	COMMENTS
294025	7.00	7.70	0.70		M	M	1383.0	VAC	0-0.5m aeol ferrug sand/silt 0.5-1.5m abund pisol +/-nod lat in v ferrug sandy silt : 1.5-5m dull brn, mottled with common ferrug chips, mnr q chips/grains 5-6m v.mod.ed ferrug schistose chips, lim ?greywacke chips & mnr q chips grains from ?granite 6-7.7m abund q.q grains in wthd c bio granite 101 AS <100 PPM 334 AU <0.001 PPM

APPENDIX 9.3

EL2366

(Area 34)

AREA 34

Easting	Northing	RL	Gravity				Date
			Observed	2.20gm/cc	2.40gm/cc	2.67gm/cc	
634054.57	7714489.46	385.12	978560.75	-30.99	-34.23	-38.58	7/01/94
634010.21	7714942.72	384.07	978561.74	-29.99	-33.22	-37.56	7/01/94
634065.78	7715557.76	385.2	978562.17	-28.99	-32.22	-36.57	7/01/94
634017.41	7715983.06	386.25	978562.18	-28.52	-31.77	-36.13	7/01/94
633986 02	7716534.31	386.61	978562.11	-28.22	-31.47	-35.83	7/01/94
633982.24	7717025.17	387.22	978562.32	-27.61	-30.86	-35.24	7/01/94
634013.59	7717473.47	389.41	978562.25	-26.96	-30.23	-34.63	7/01/94
635081.98	7714511.33	392.22	978560.96	-29.24	-32.53	-36.96	7/01/94
634974.11	7714958.43	392.98	978560.94	-28.85	-32.15	-36.59	7/01/94
634973.39	7715470.46	389.72	978562.07	-28.15	-31.42	-35.83	7/01/94
634974.51	7715992.82	389.53	978562.79	-27.19	-30.46	-34.87	7/01/94
634997.45	7716485.59	390.18	978563.22	-26.36	-29.64	-34.04	7/01/94
635028.88	7717003.48	390.29	978563.45	-25.82	-29.09	-33.5	7/01/94
634987.03	7717507.54	390.73	978562.87	-26.03	-29.32	-33.73	7/01/94
635995.47	7712500.37	376.69	978561.4	-33.23	-36.39	-40.65	7/01/94
636001.7	7712999.52	378.29	978561.65	-32.37	-35.55	-39.82	7/01/94
636014.43	7713498.19	381.16	978561.56	-31 57	-34.77	-39.08	7/01/94
636011.18	7714041.39	384.49	978561.5	-30.62	-33.85	-38.19	7/01/94
636018.15	7714525.7	390.54	978563.22	-27.33	-30.61	-35.02	7/01/94
636017.4	7714994.35	396.26	978563.82	-25.24	-28.57	-33.05	7/01/94
636004.18	7715475.73	398.18	978563.08	-25.3	-28.65	-33.15	7/01/94
636000.86	7716015.59	395.86	978562.99	-25.61	-28.93	-33.41	7/01/94
636004.15	7716560.56	394.28	978563.72	-24.93	-28.24	-32.69	7/01/94
635965.44	7716991.63	393.85	978564.08	-24.42	-27.73	-32.18	7/01/94
636003.36	7717542.19	393.67	978564.14	-24.1	-27.41	-31.86	7/01/94
637017.79	7712513.79	376.47	978563.95	-30.72	-33.88	-38.14	7/01/94
637002.41	7713018.32	379.11	978563.86	-29.97	-33.15	-37.44	7/01/94
637010.49	7713483.44	382.57	978564.06	-28.77	-31.98	-36.3	7/01/94
637041.47	7713995.25	385.49	978564.79	-27.13	-30.36	-34.72	7/01/94
637019.47	7714499.75	390.07	978565.77	-24.89	-28.16	-32.57	7/01/94
637031.15	7714988	394.63	978567.65	-21.76	-25.07	-29.53	7/01/94
637078.15	7715527.4	402.33	978566.47	-20.98	-24.36	-28.9	7/01/94
637038.79	7716044.15	404.92	978564.71	-21.9	-25.3	-29.88	7/01/94
637050.69	7716490.57	406.82	978563.56	-22.4	-25.82	-30.41	7/01/94
636979.42	7716997.1	399.39	978563.64	-23.66	-27.01	-31.52	7/01/94
636999.89	7717485.01	398.33	978564.12	-23.15	-26.49	-30.99	7/01/94
637954.65	7712409.78	375.12	978565.47	-29.54	-32.69	-36.93	7/01/94
637998.63	7713054.82	378.14	978565.27	-28.74	-31.92	-36.19	7/01/94
638010.9	7713533.04	381.05	978564.81	-28.31	-31.51	-35.82	7/01/94
638009.18	7714007.56	384.52	978564.65	-27.47	-30.7	-35.04	7/01/94
638015.4	7716031.44	404.65	978567.13	-19.54	-22.94	-27.51	7/01/94
638019.81	7716593.97	405.06	978566.92	-19.36	-22.77	-27.34	7/01/94
638047.99	7717024.93	401.8	978565.74	-21.02	-24.39	-28.93	7/01/94
637973.15	7717505.78	399.12	978564.58	-22.5	-25.85	-30.36	7/01/94
638959.24	7712515.89	374.59	978566.89	-28.17	-31.32	-35.55	7/01/94
639011.52	7713036.3	377.06	978567.04	-27.21	-30.38	-34.64	7/01/94
639039.39	7713592.75	380.03	978565.94	-27.37	-30.57	-34.86	7/01/94
639040.96	7714022.63	381.97	978566.33	-26.33	-29.54	-33.85	7/01/94
639995.25	7712455.16	371.76	978567.16	-28.54	-31.66	-35.87	7/01/94
639988.42	7712950.6	373.56	978567.49	-27.56	-30.7	-34.92	7/01/94

AREA 34

Easting	Northing	RL	Gravity				Date
			Observed	2.20gm/cc	2.40gm/cc	2.67gm/cc	
639991.06	7713496.7	375.7	978567.7	-26.6	-29.75	-34	7/01/94
640008.02	7713963.35	376.91	978568.15	-25.62	-28.79	-33.05	7/01/94

Horden Hills Line 26400E - Area 34
Ground Magnetics

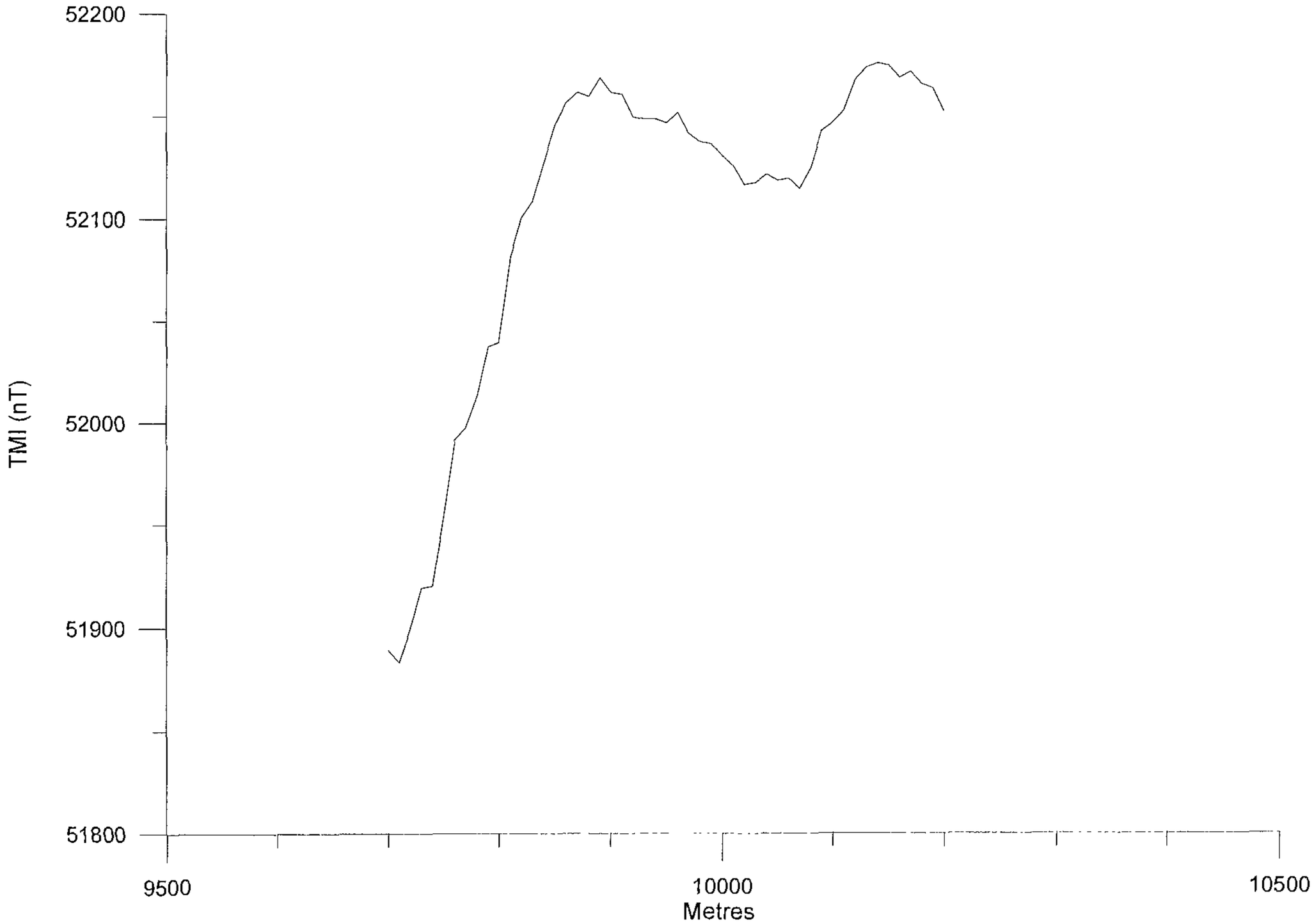

Horden Hills Line 26800E - Area 34
Ground Magnetics

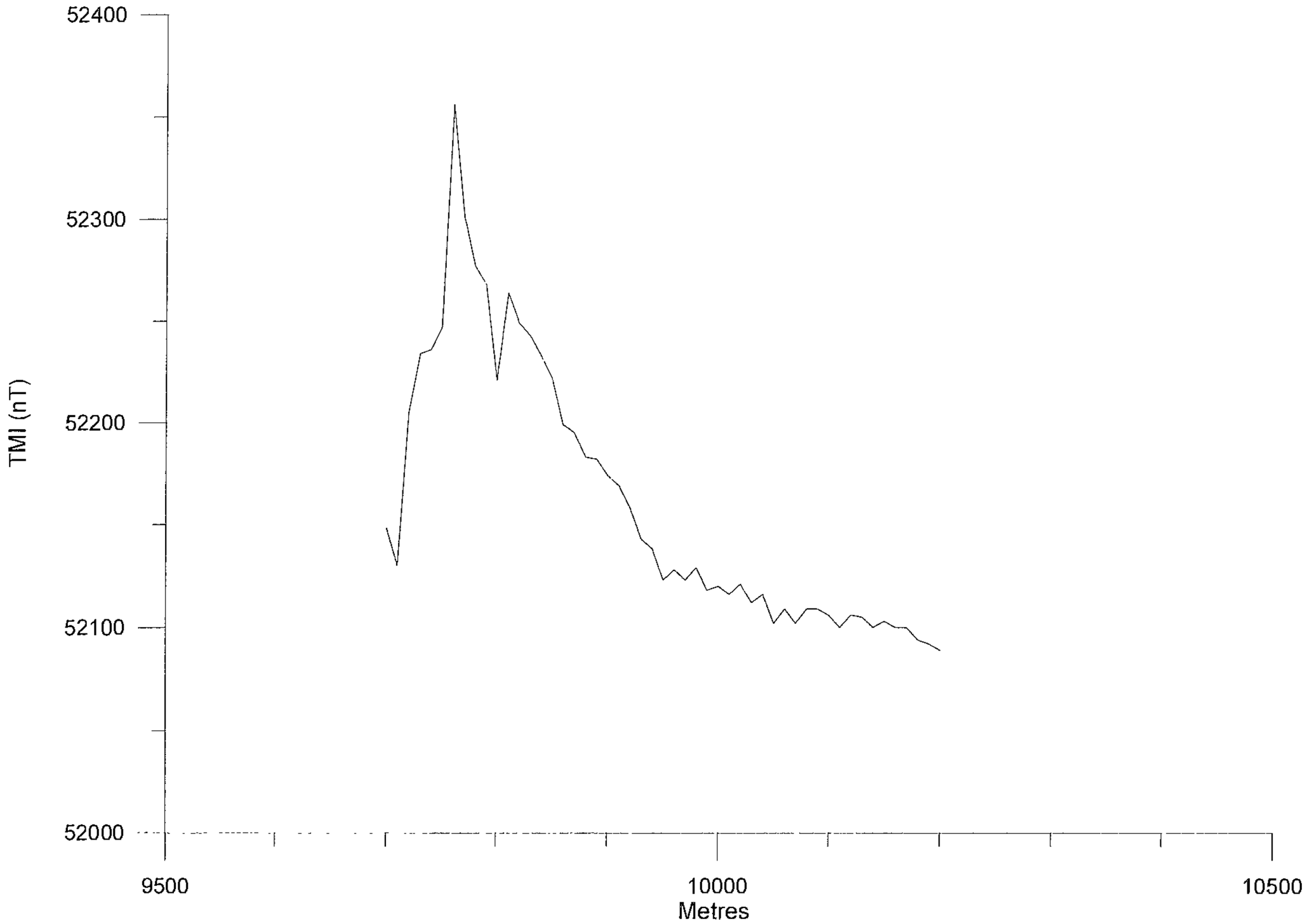

Horden Hills Line 27200E - Area 34
Ground Magnetics

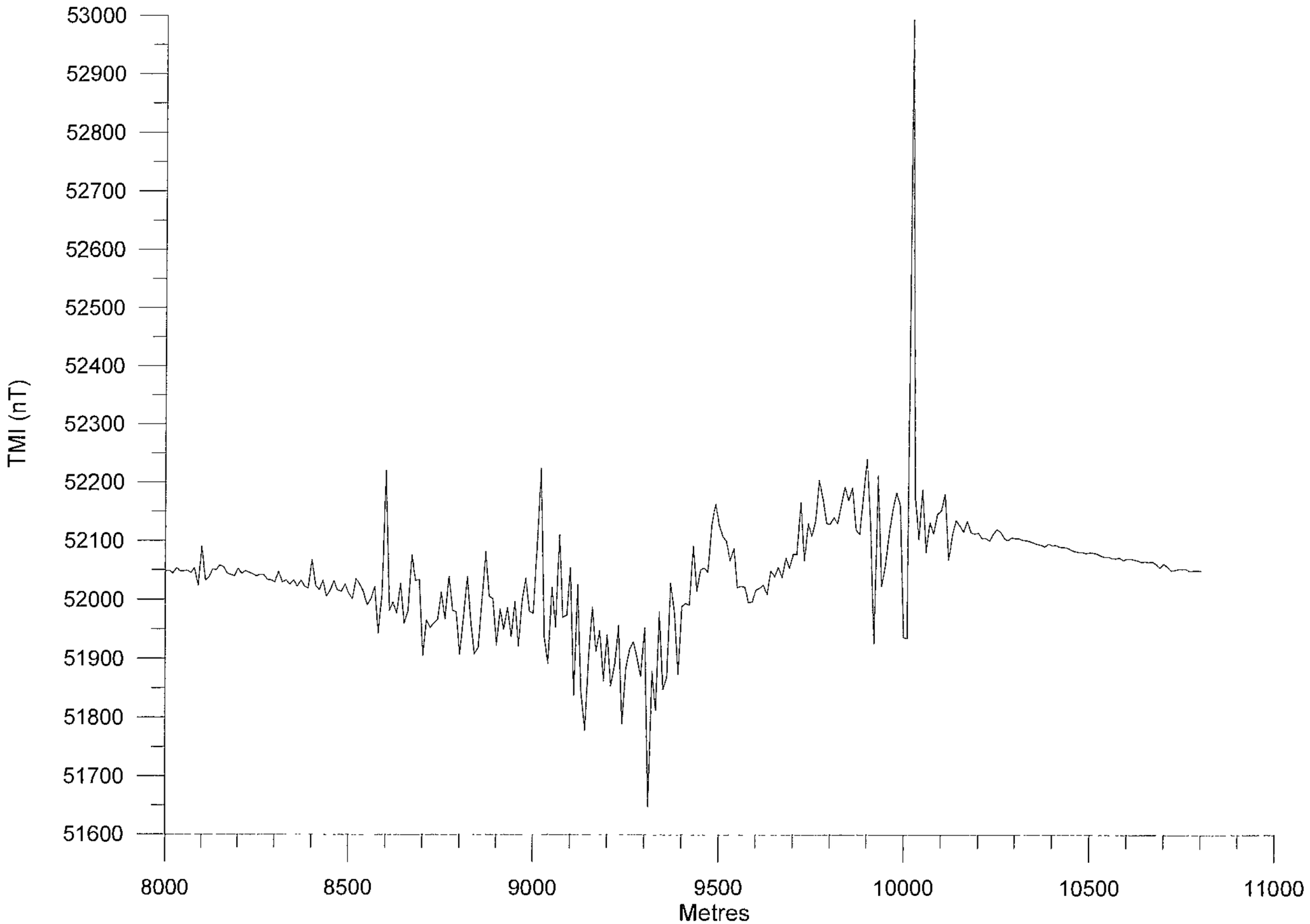

Horden Hills Line 27600E - Area 34
Ground Magnetics

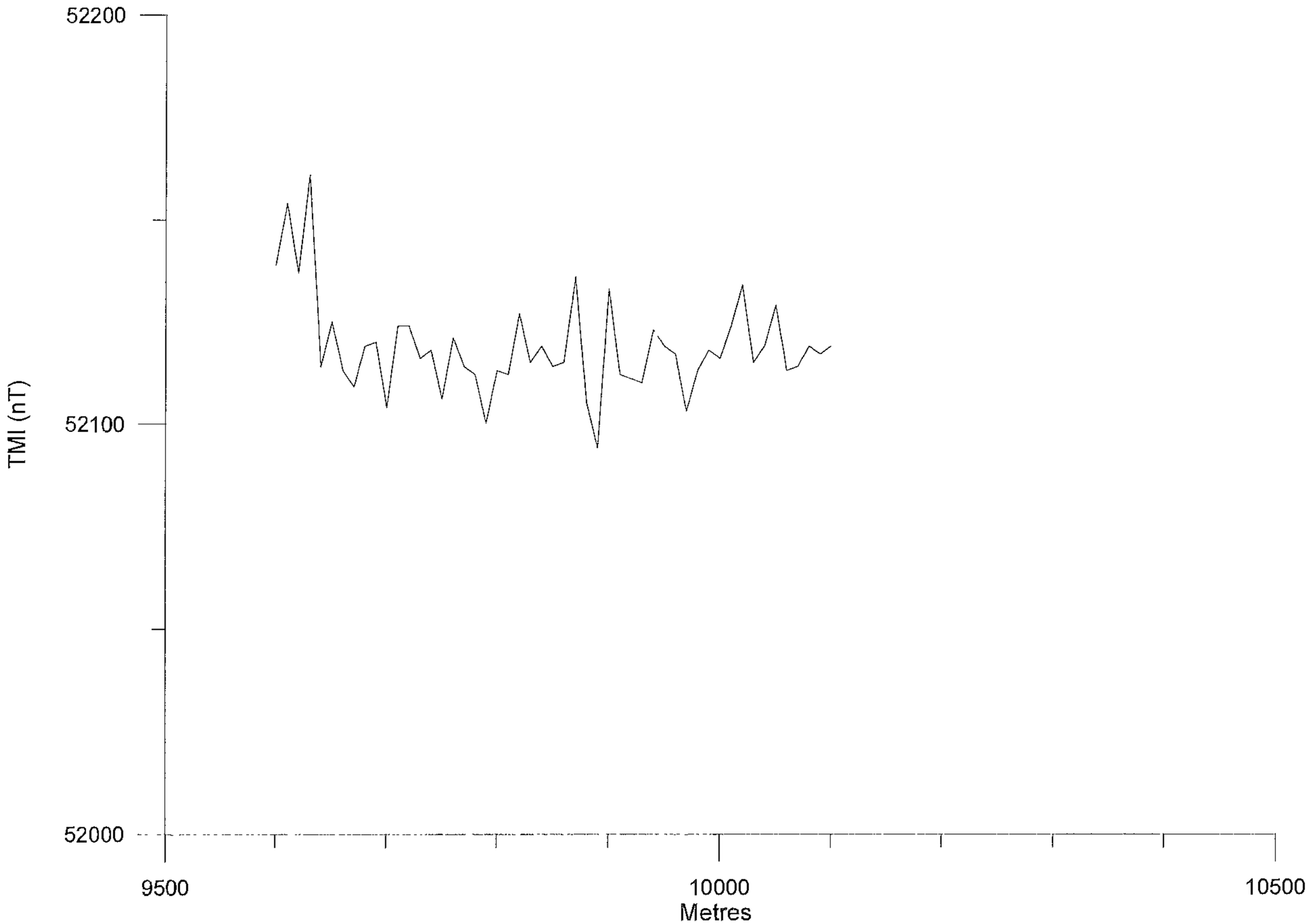

Horden Hills Line 27900E - Area 34
Ground Magnetics

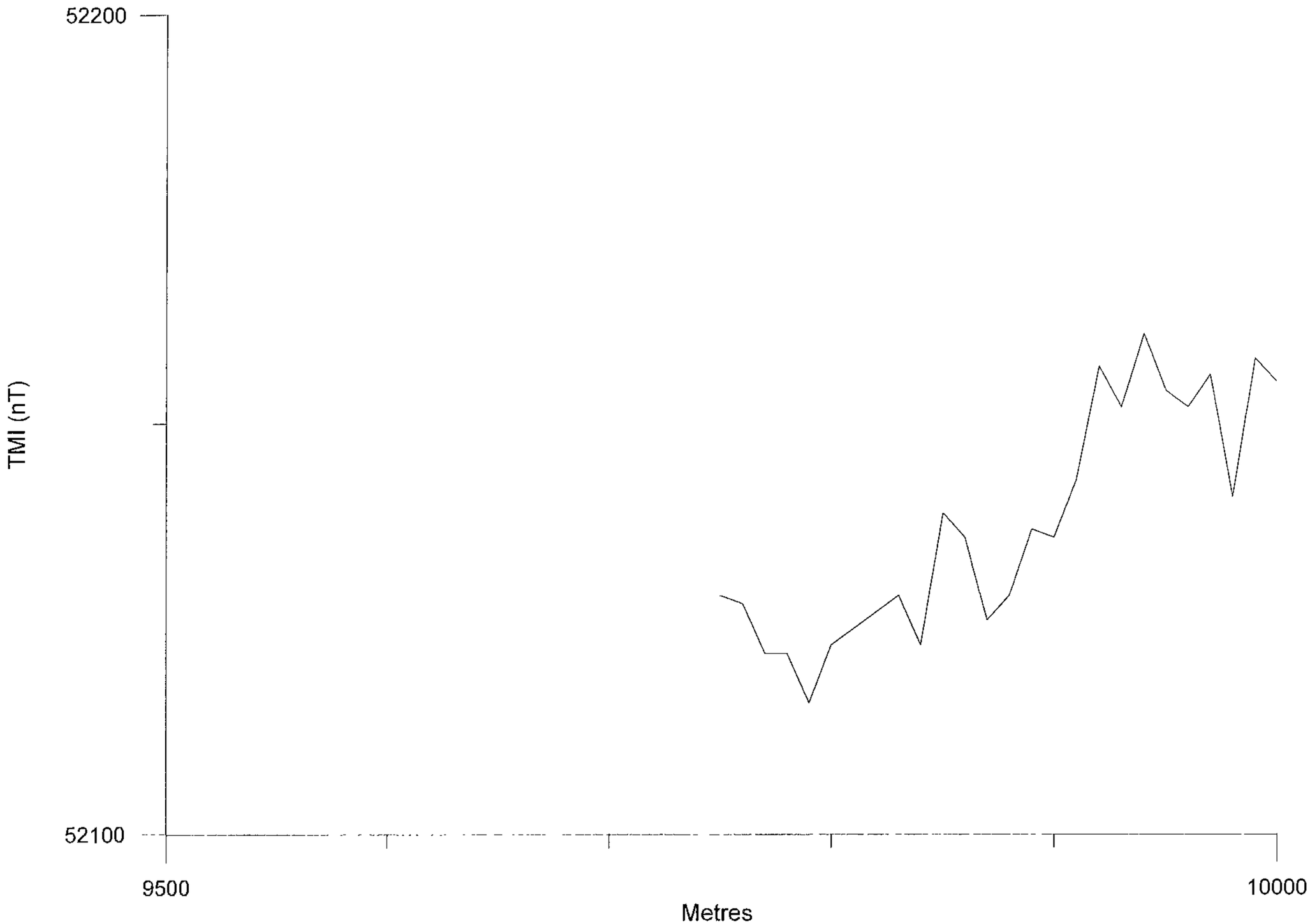

Horden Hills Line 28000E - Area 34
Ground Magnetics

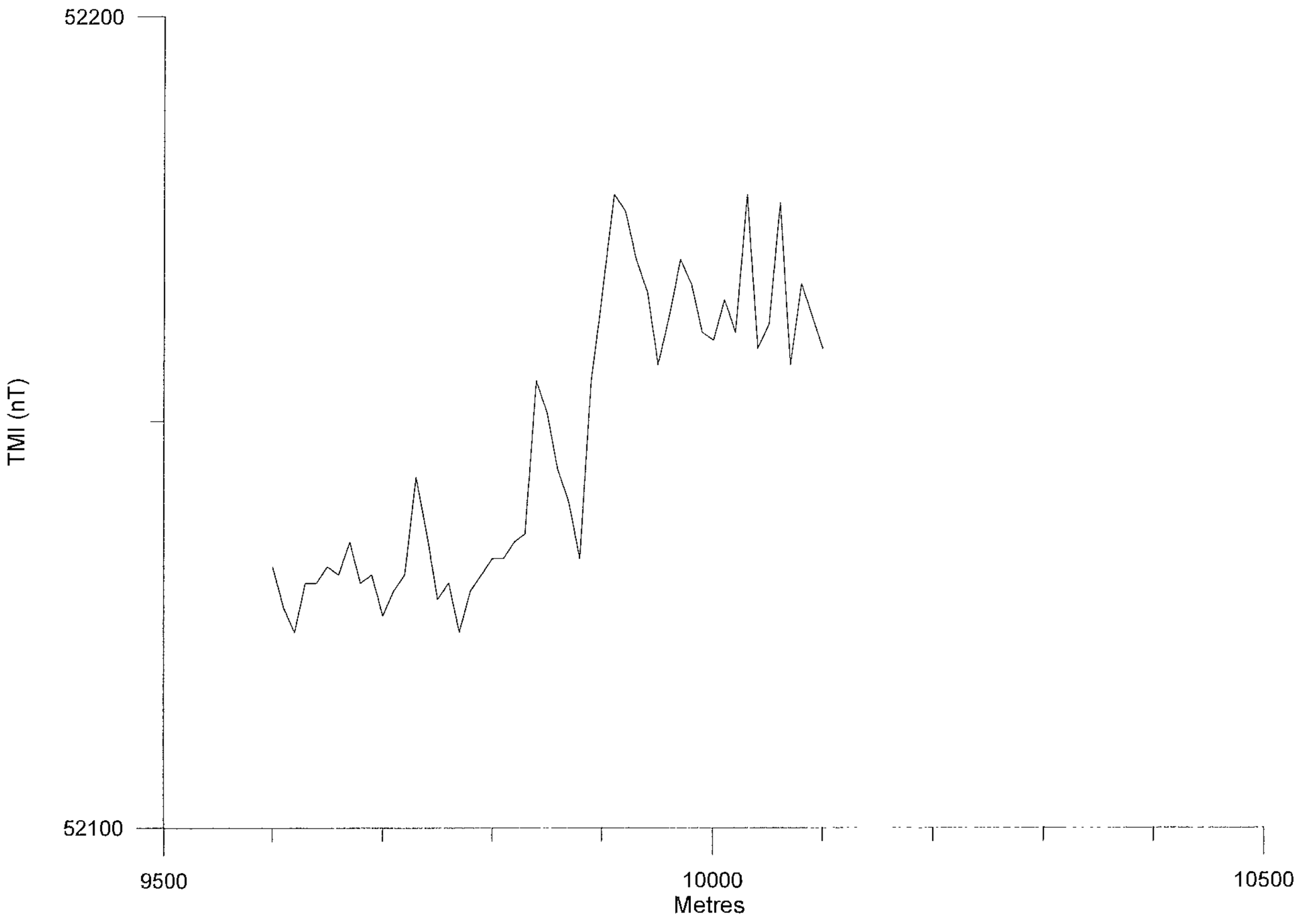

Horden Hills Line 28100E - Area 34
Ground Magnetics

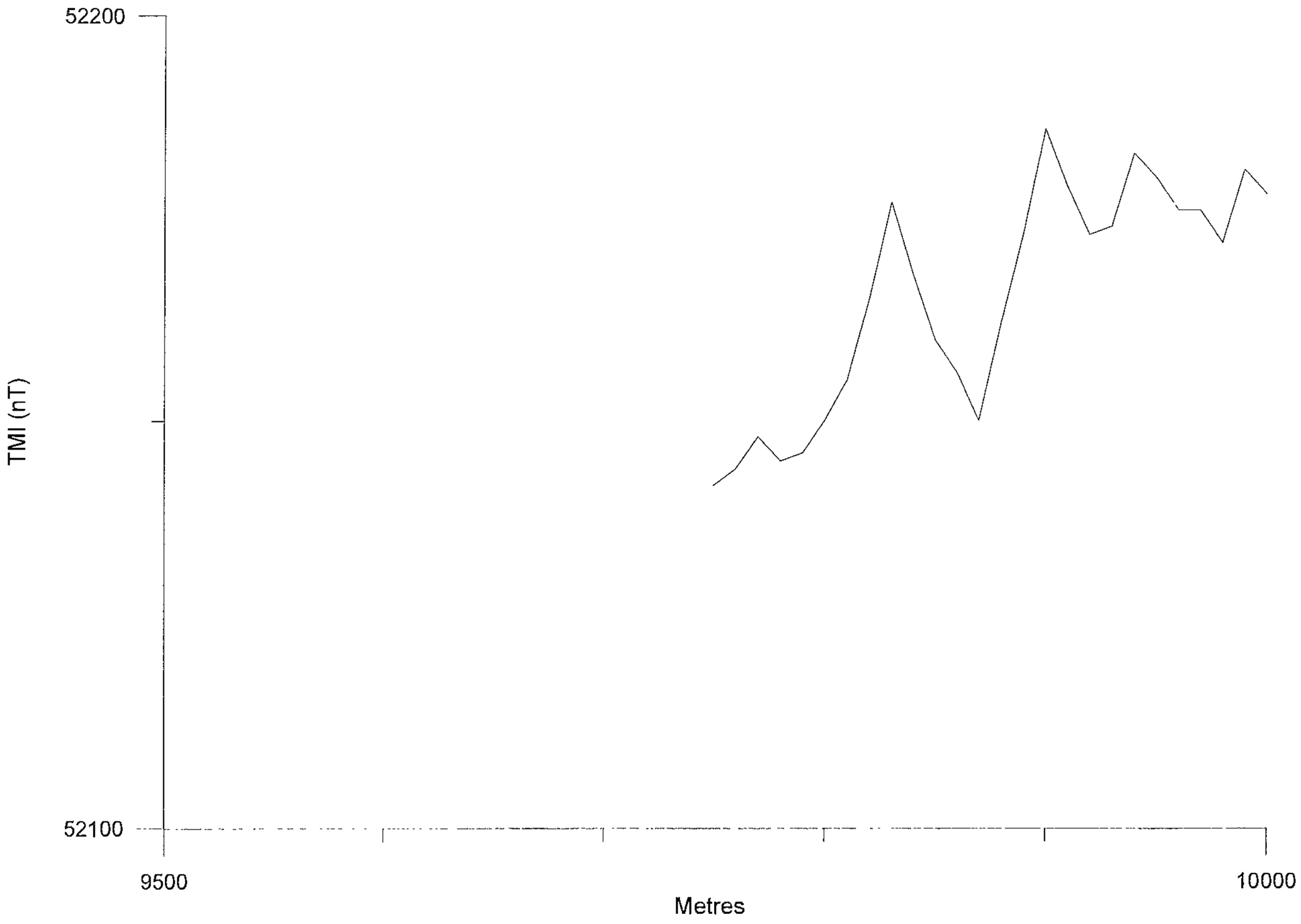

Horden Hills Line 28200E - Area 34
Ground Magnetics

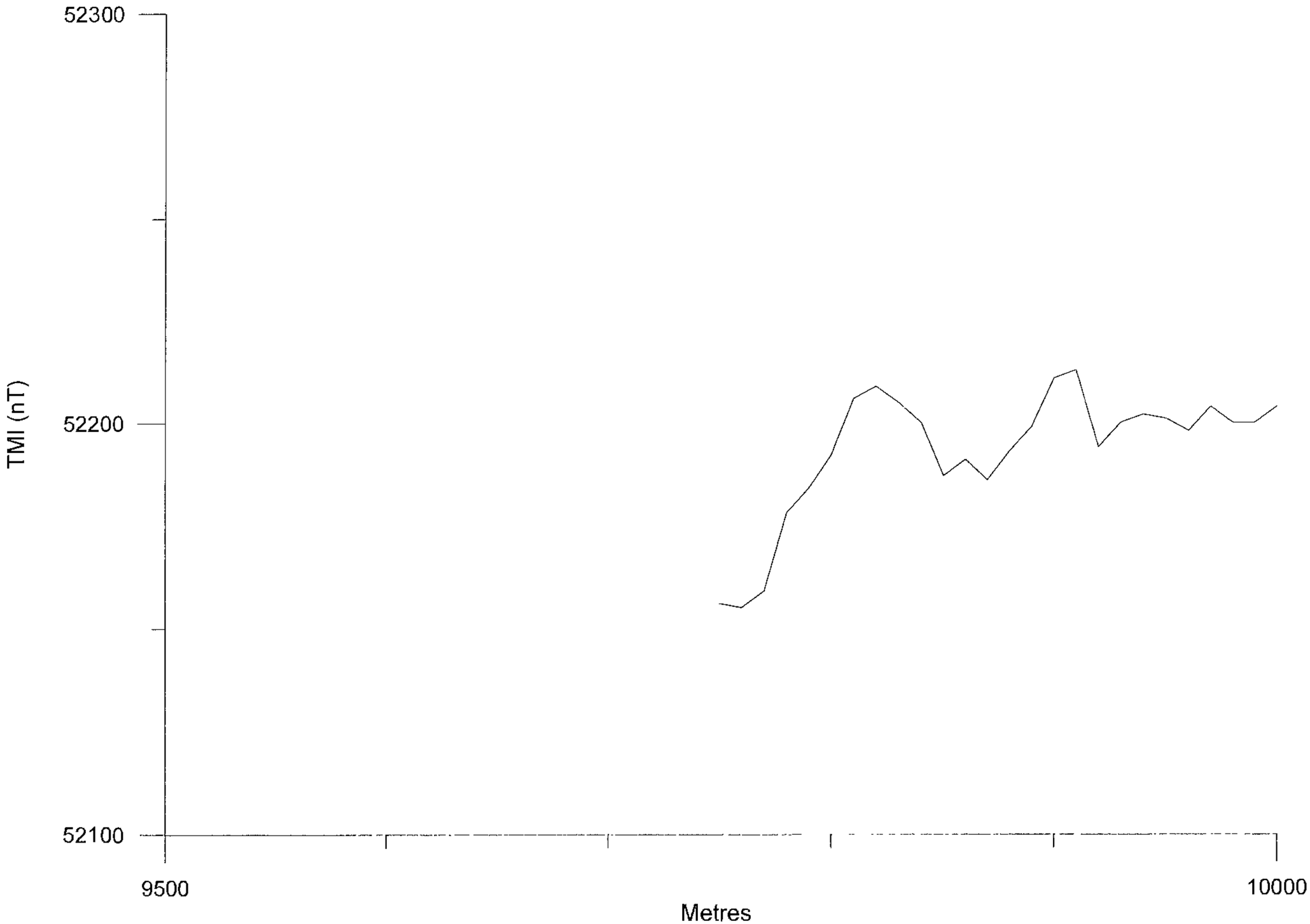

Horden Hills Line 28400E - Area 34
Ground Magnetics

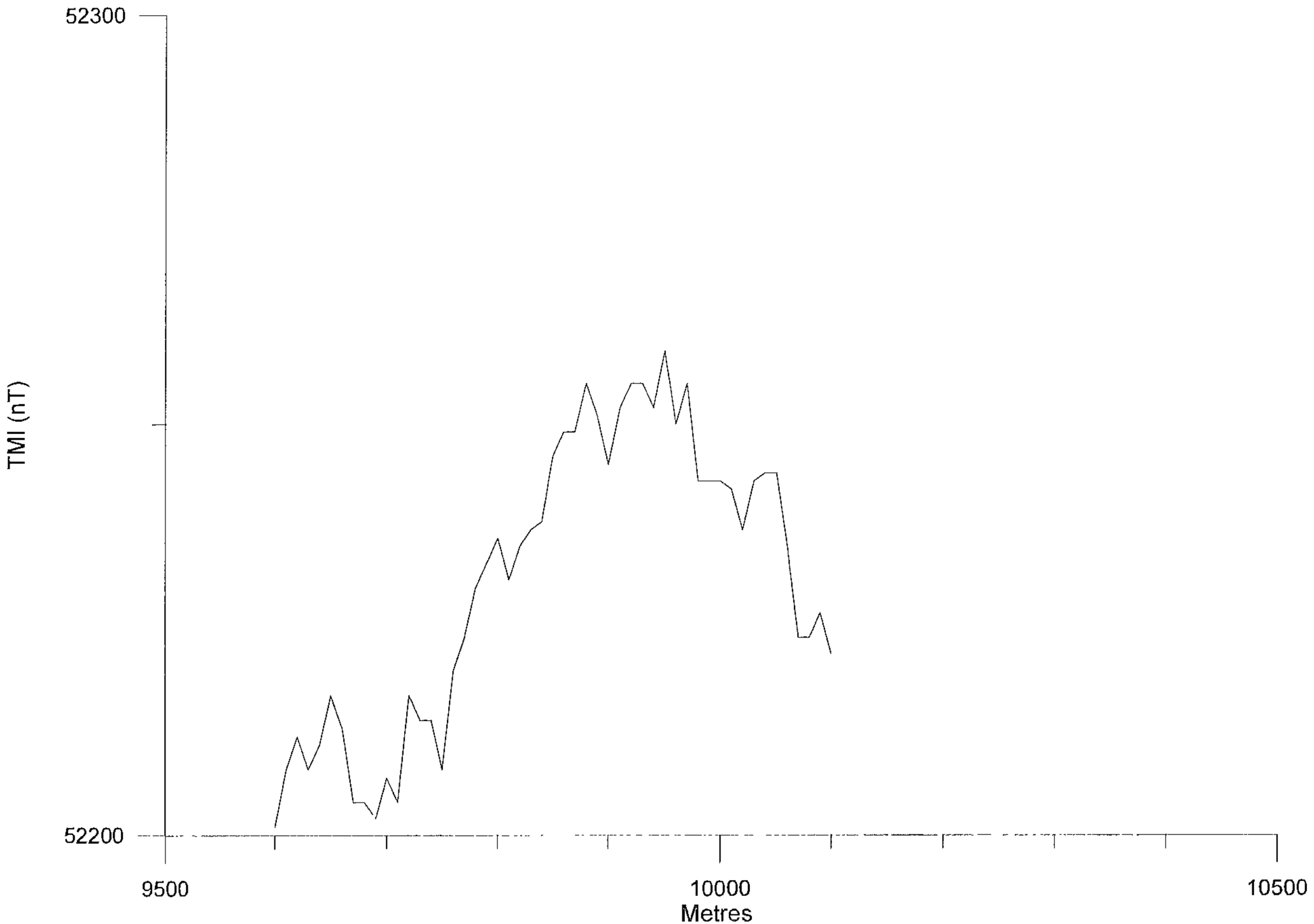

Horden Hills Line 28800E - Area 34
Ground Magnetics

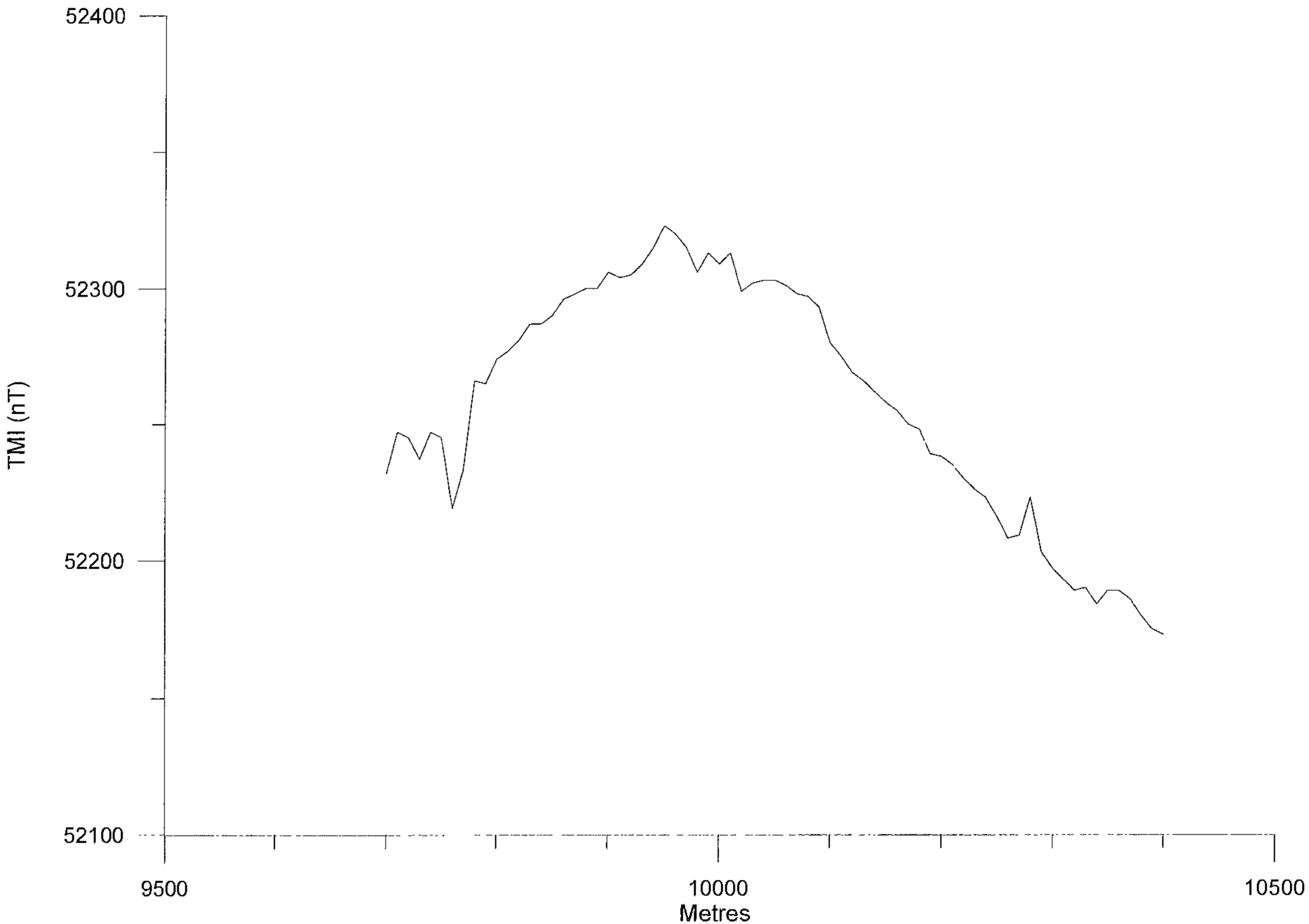

Horden Hills Line 28900E - Area 34
Ground Magnetics

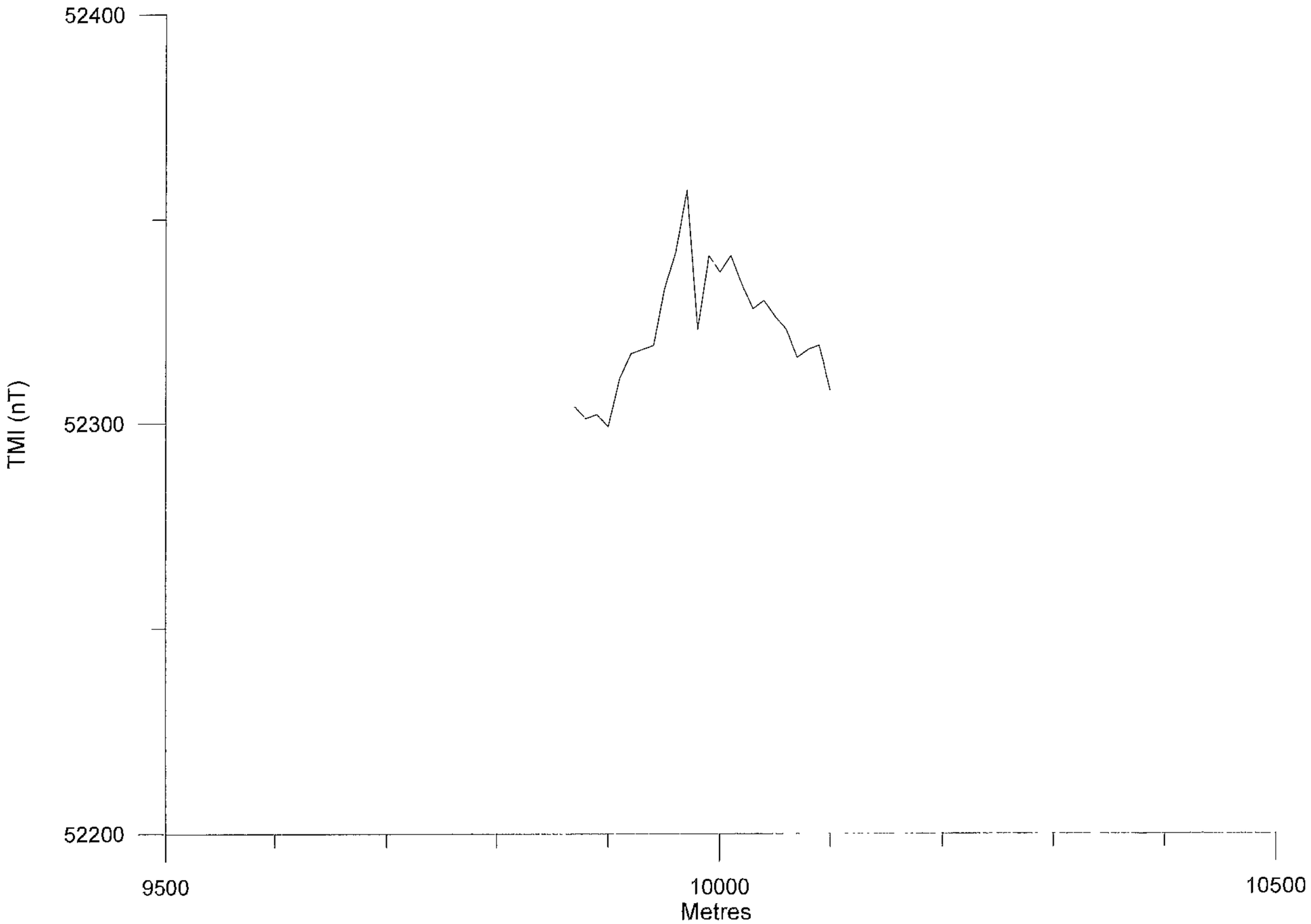

Horden Hills Line 29000E - Area 34
Ground Magnetics

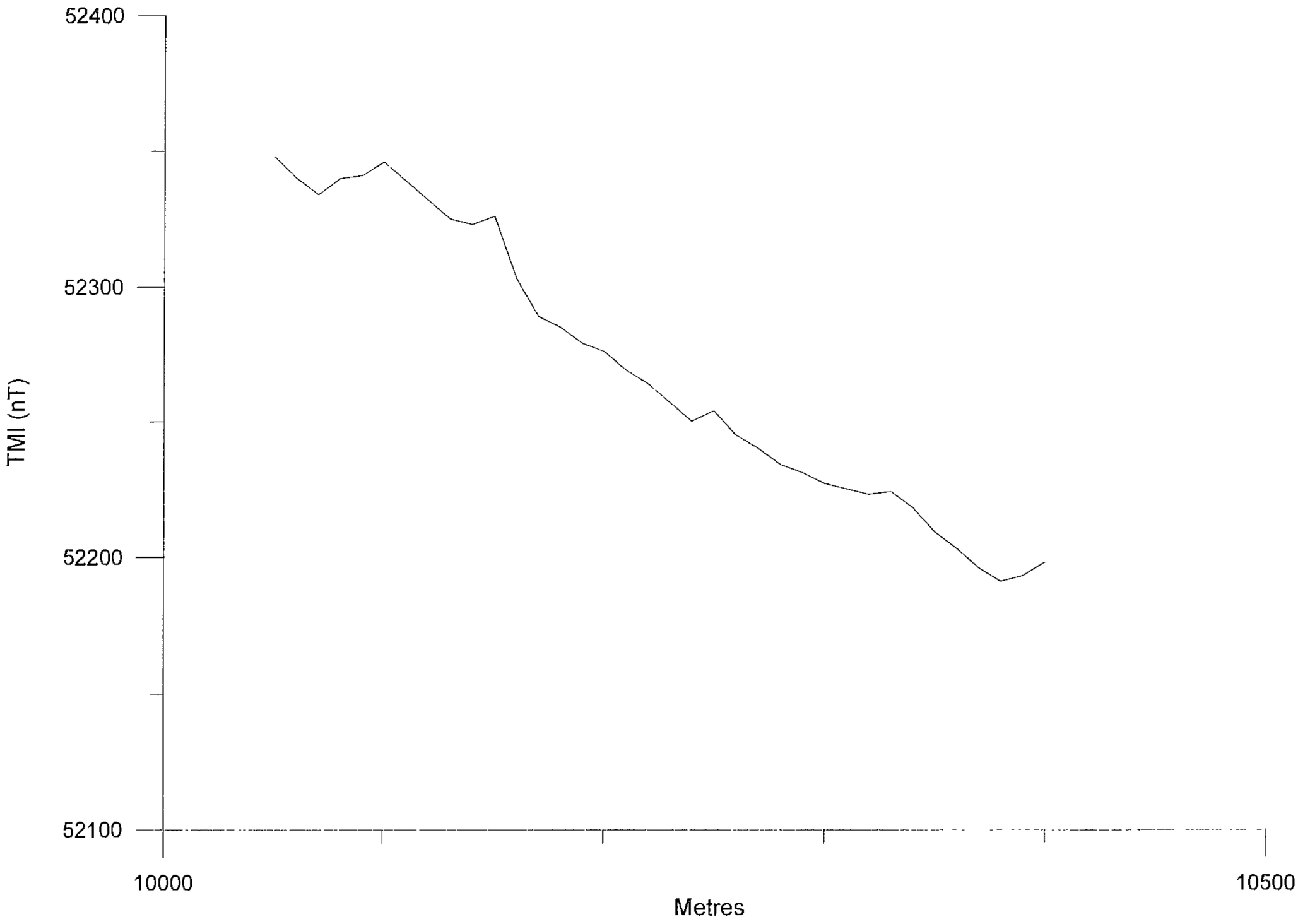

Horden Hills Line 29100E - Area 34
Ground Magnetics

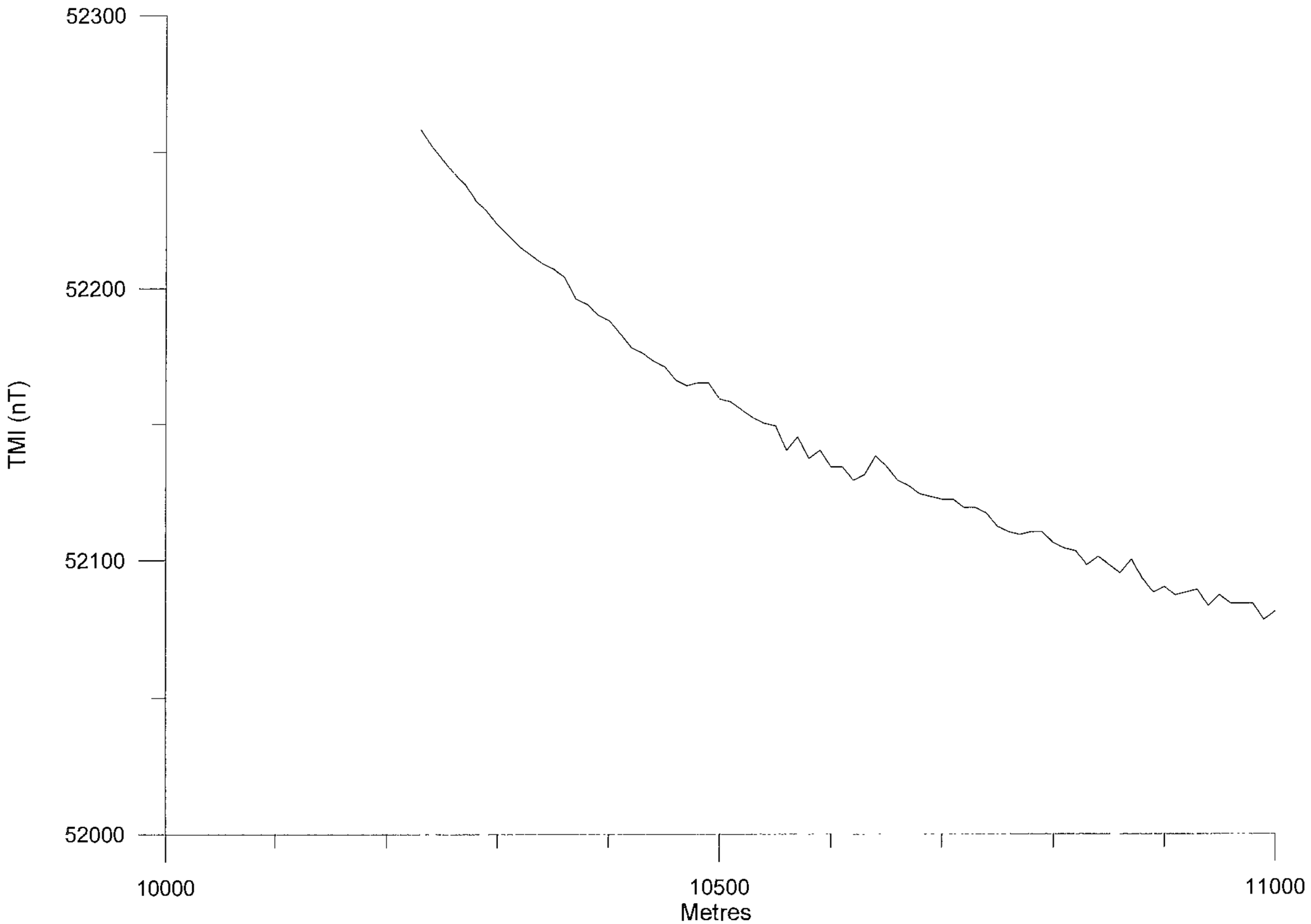

Horden Hills Line 29200E - Area 34
Ground Magnetics

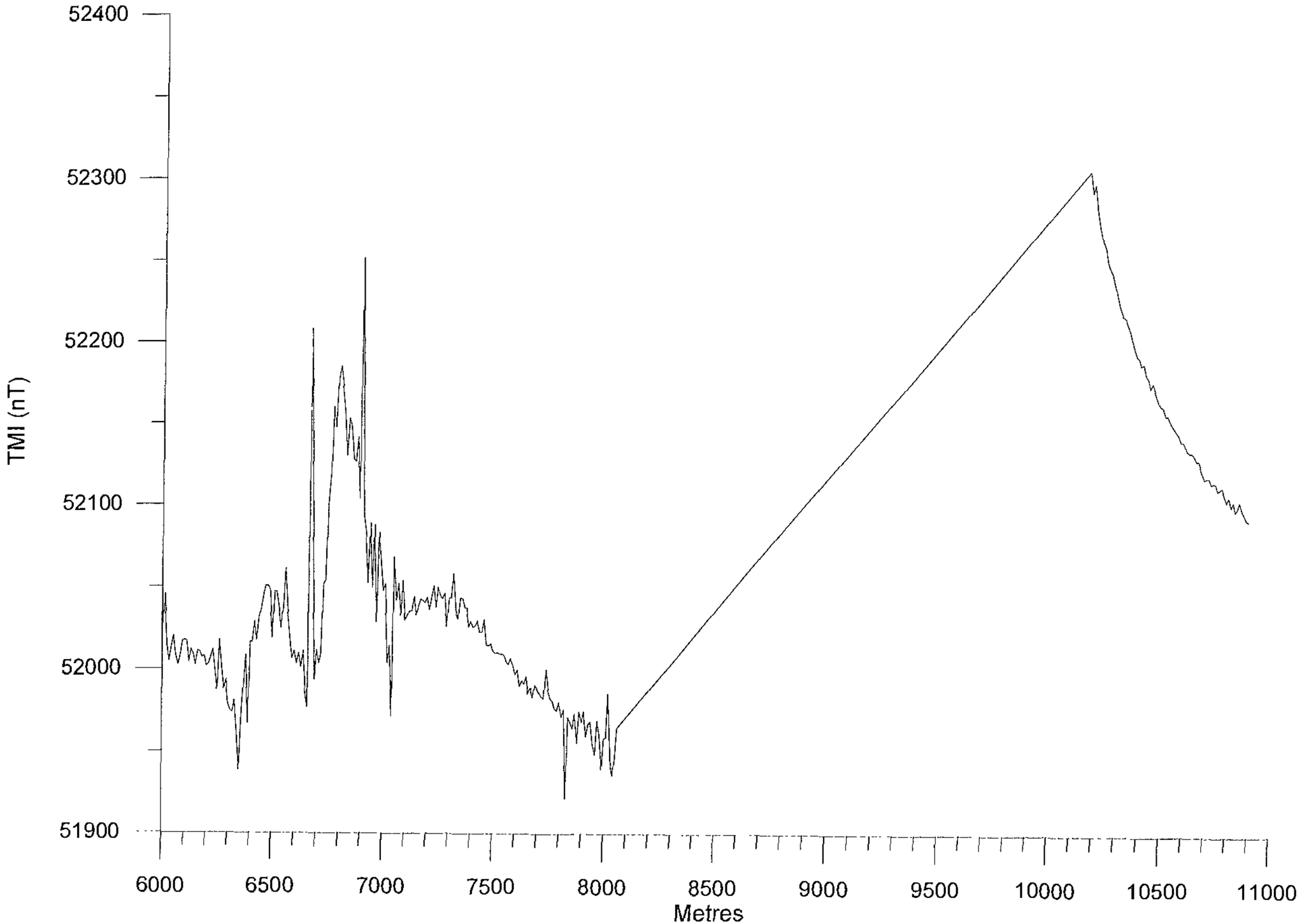

Horden Hills Line 29300E - Area 34
Ground Magnetics

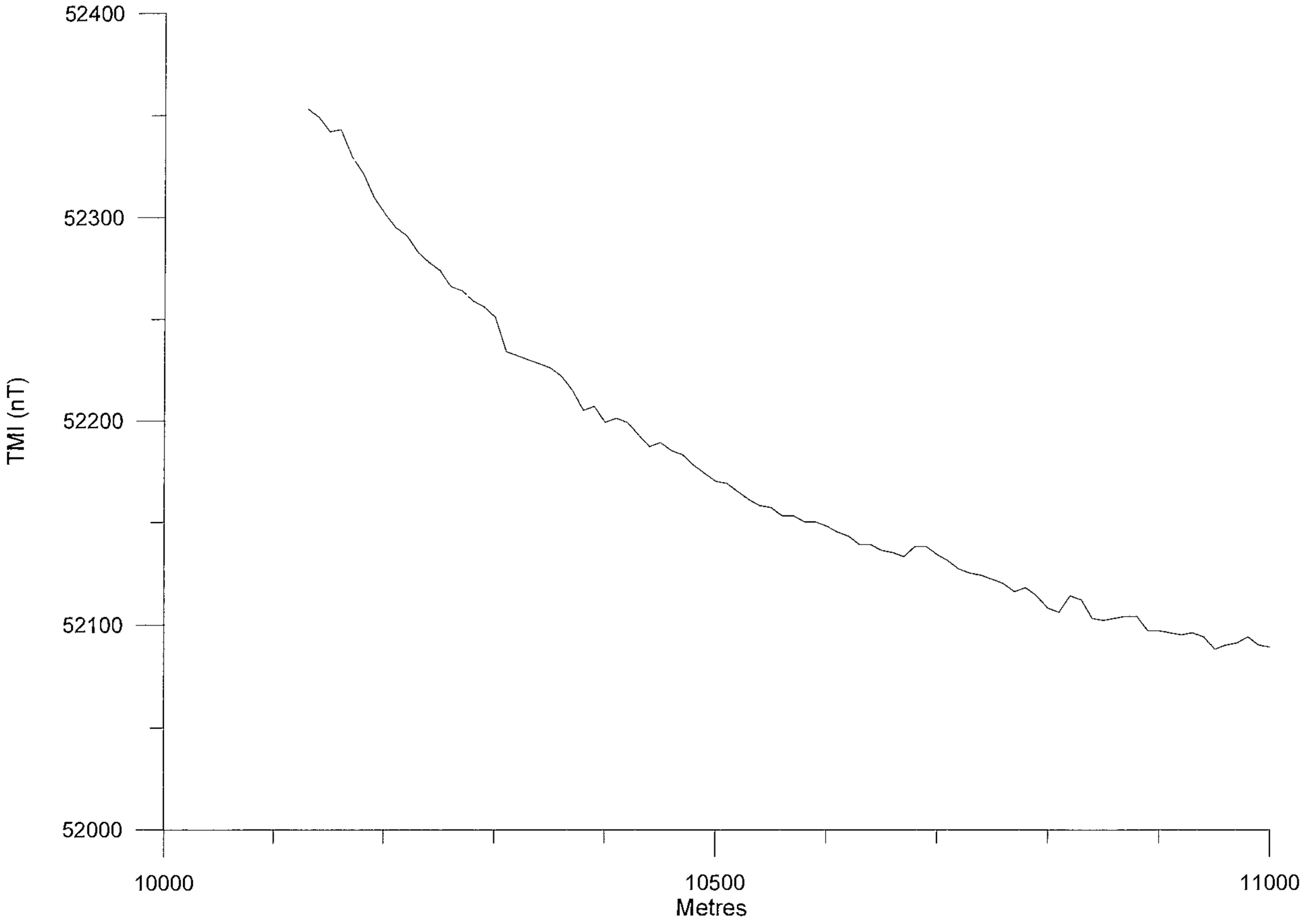

Horden Hills Line 29500E - Area 34
Ground Magnetics

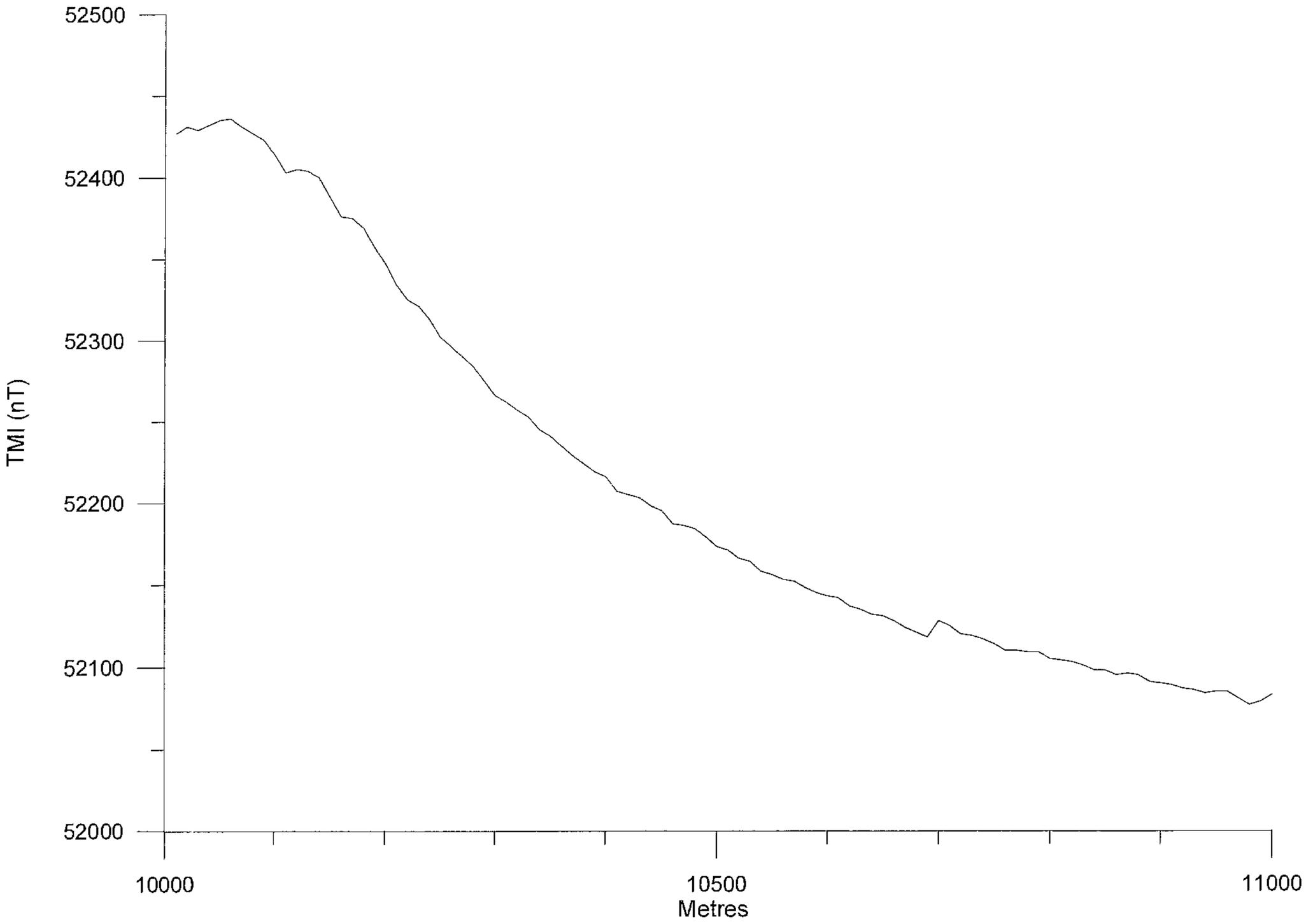

Horden Hills Line 29600E - Area 34
Ground Magnetics

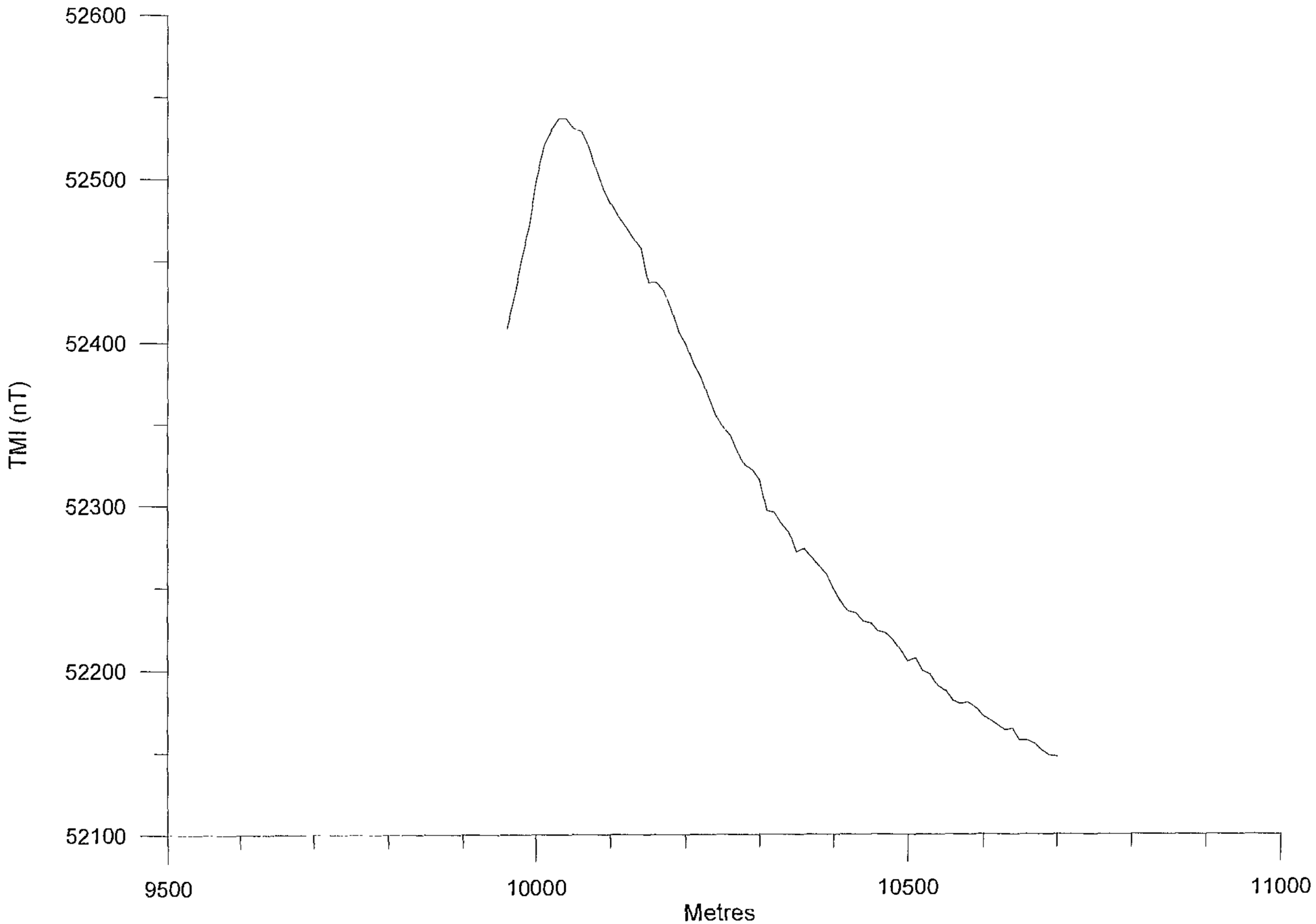

Horden Hills Line 29700E - Area 34
Ground Magnetics

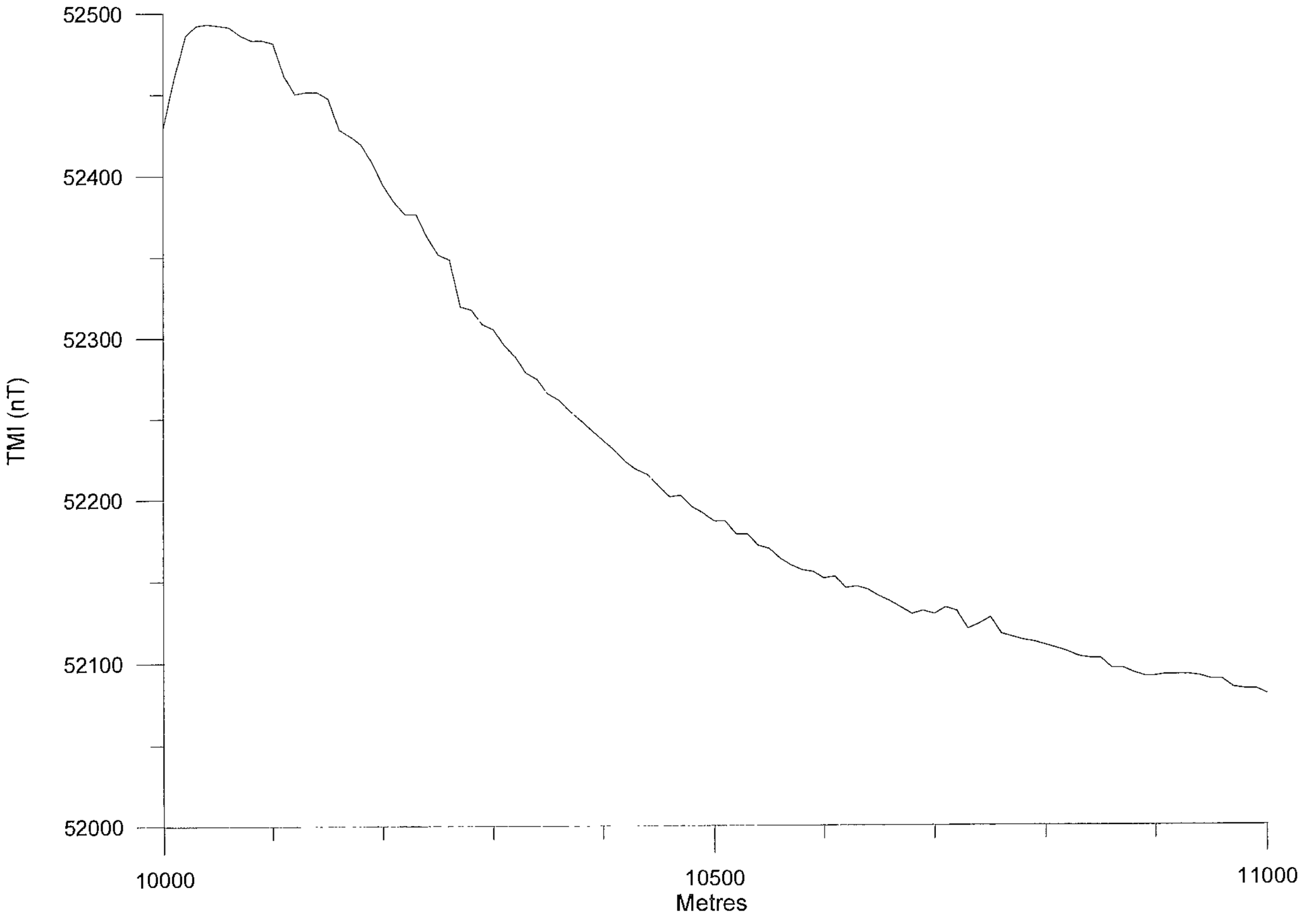

Horden Hills Line 29900E - Area 34
Ground Magnetics

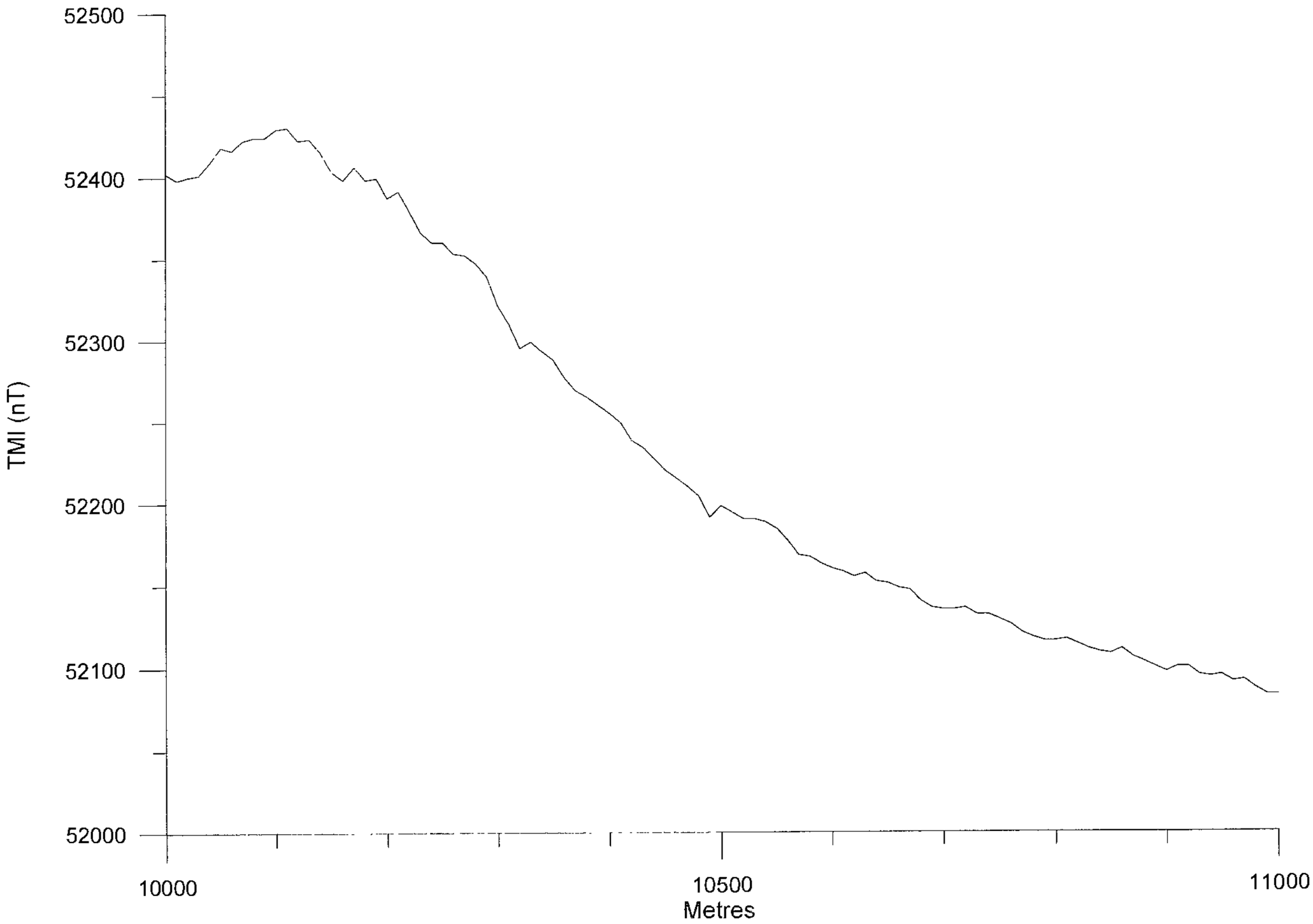

Horden Hills Line 30000E - Area 34
Ground Magnetics

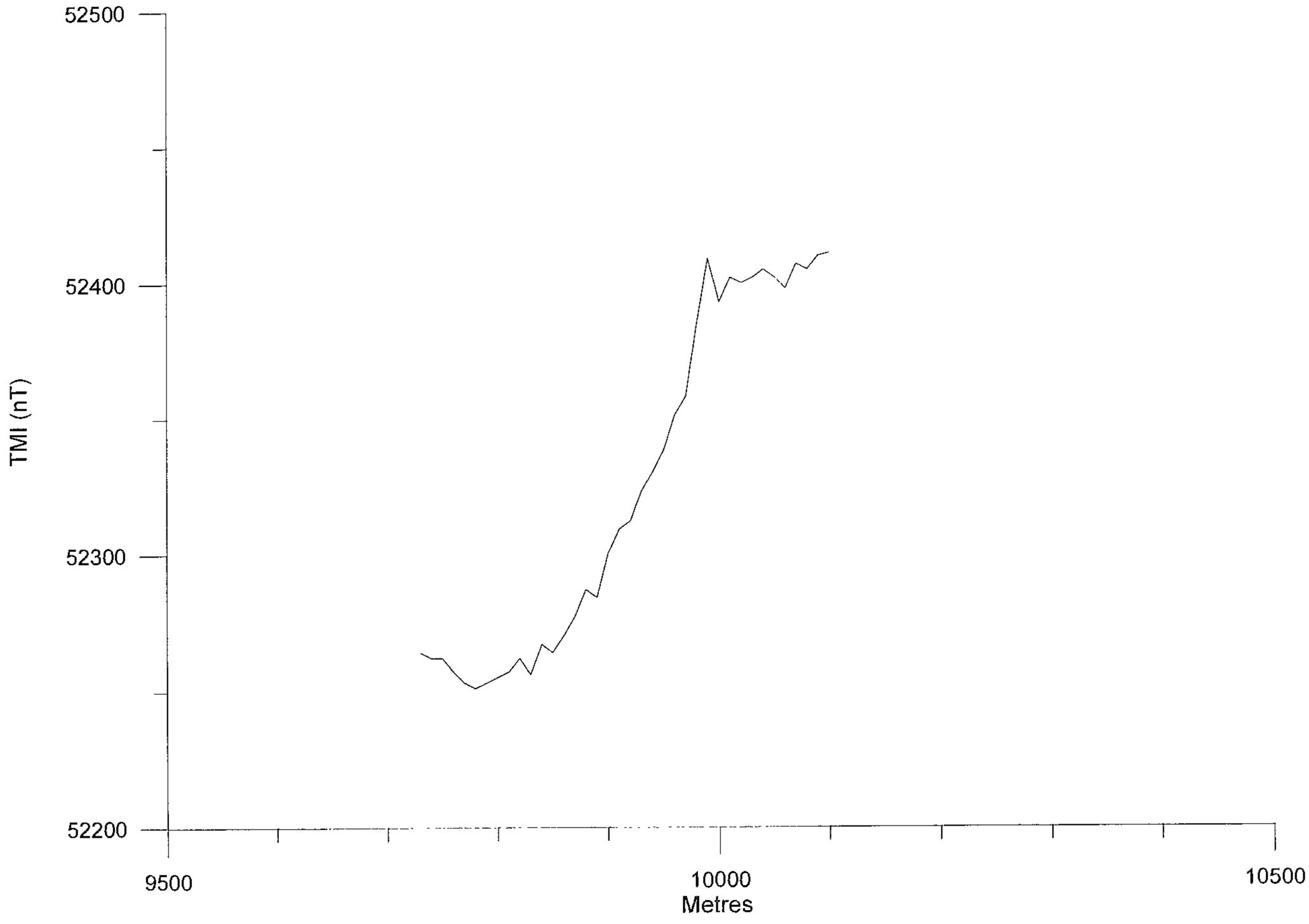

Horden Hills Line 30100E - Area 34
Ground Magnetics

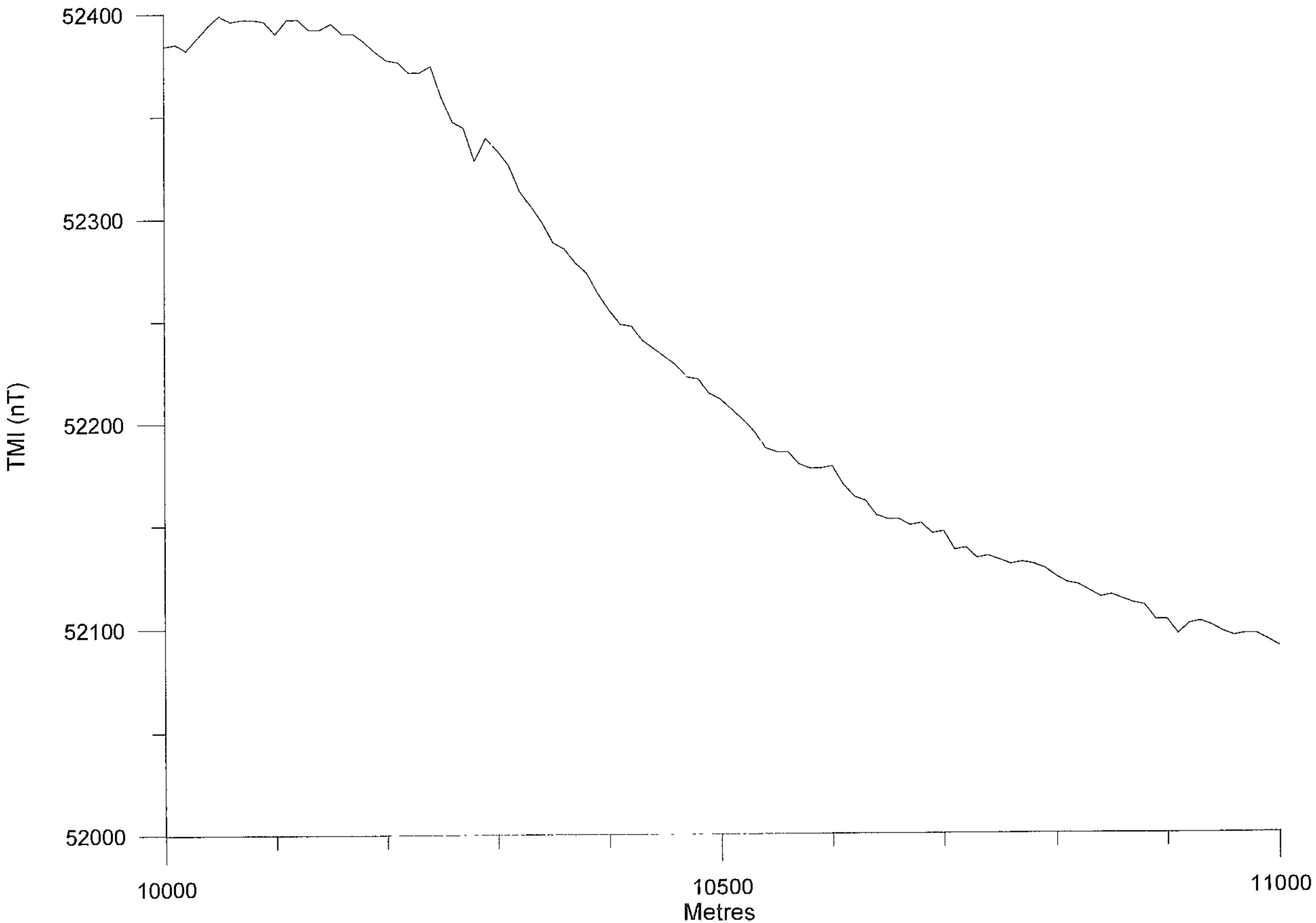

Horden Hills Line 30300E - Area 34
Ground Magnetics

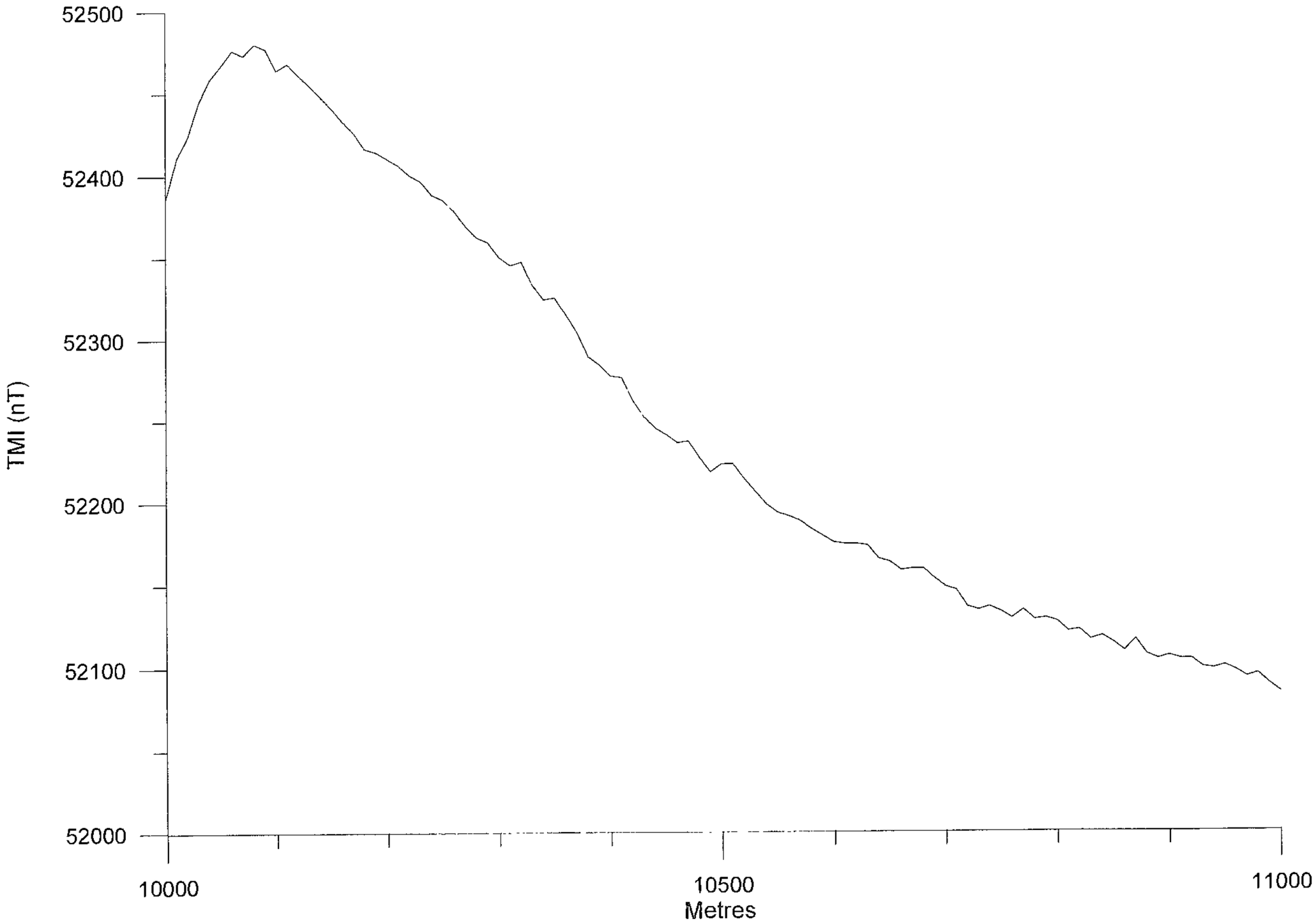

Horden Hills Line 30400E - Area 34
Ground Magnetics

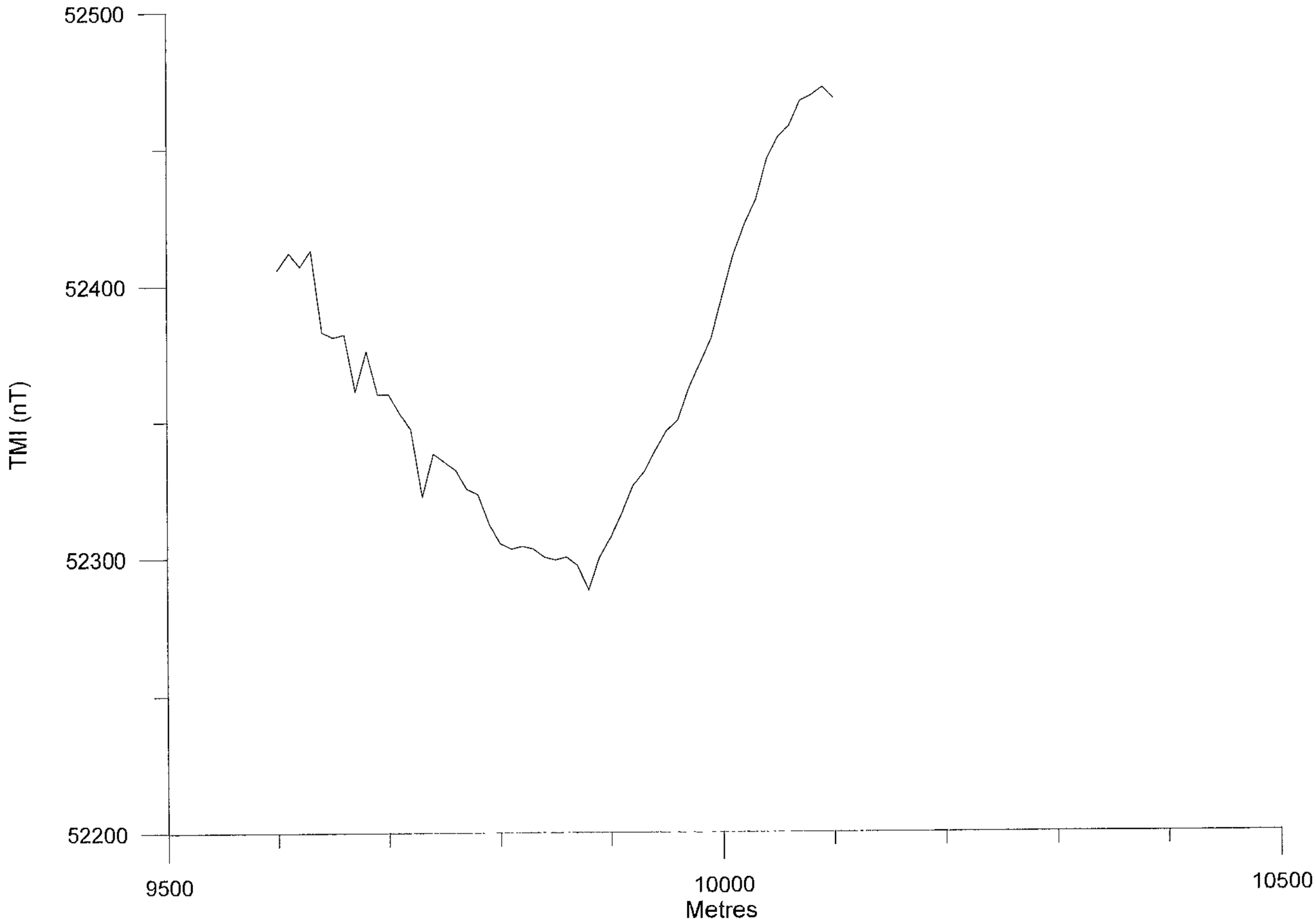

Horden Hills Line 30500E - Area 34
Ground Magnetics

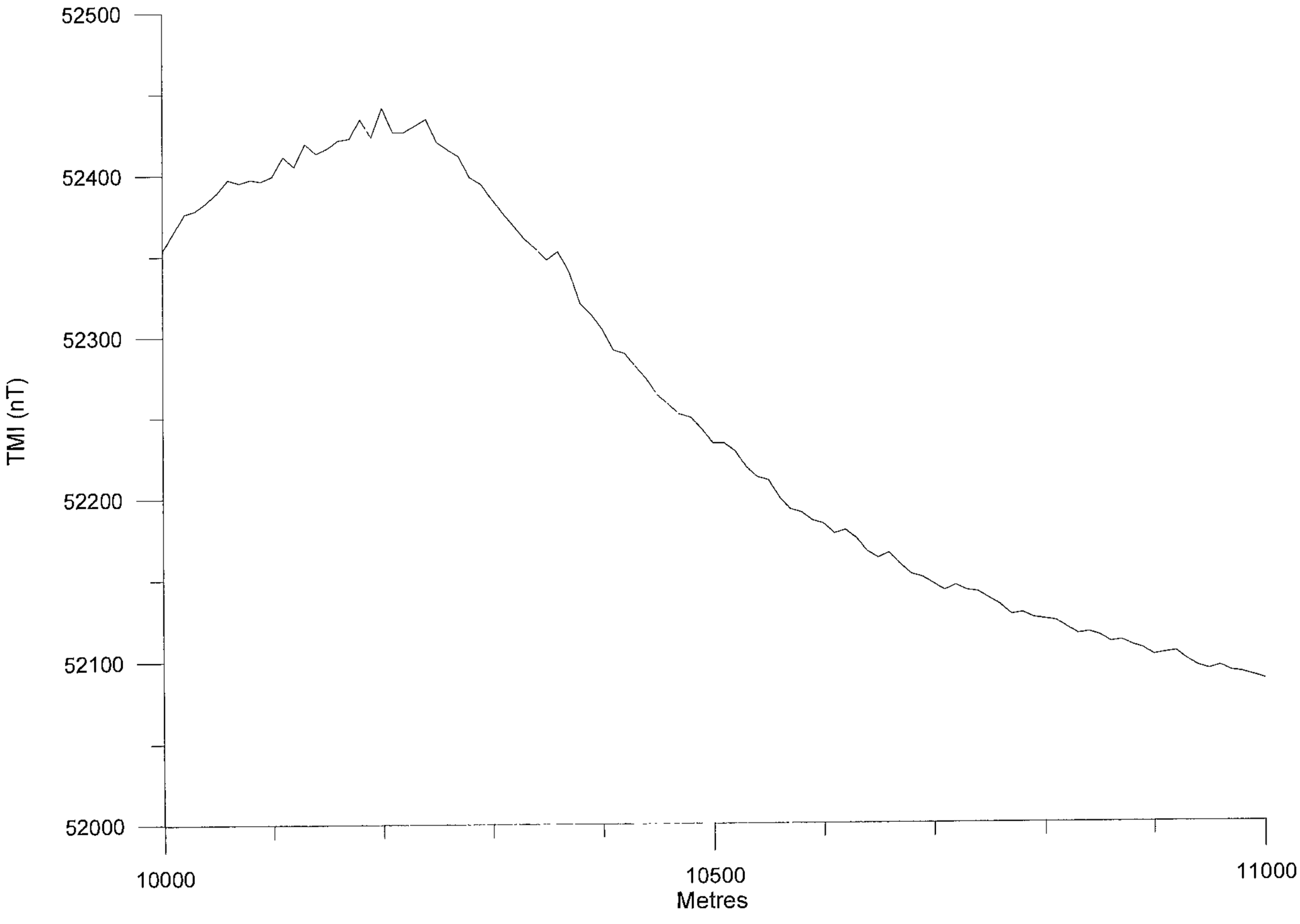

Horden Hills Line 30700E - Area 34
Ground Magnetics

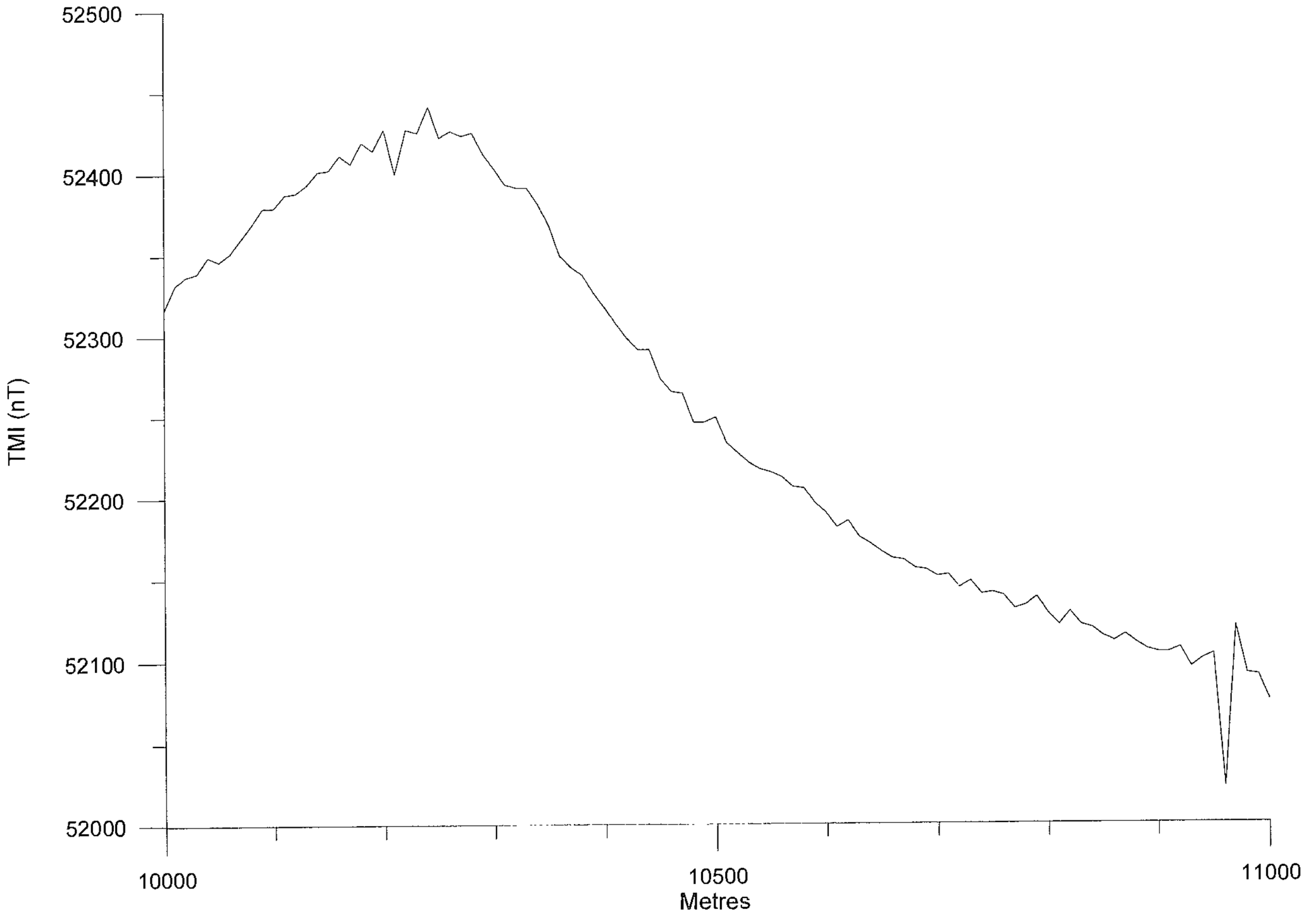

Horden Hills Line 30800E - Area 34
Ground Magnetics

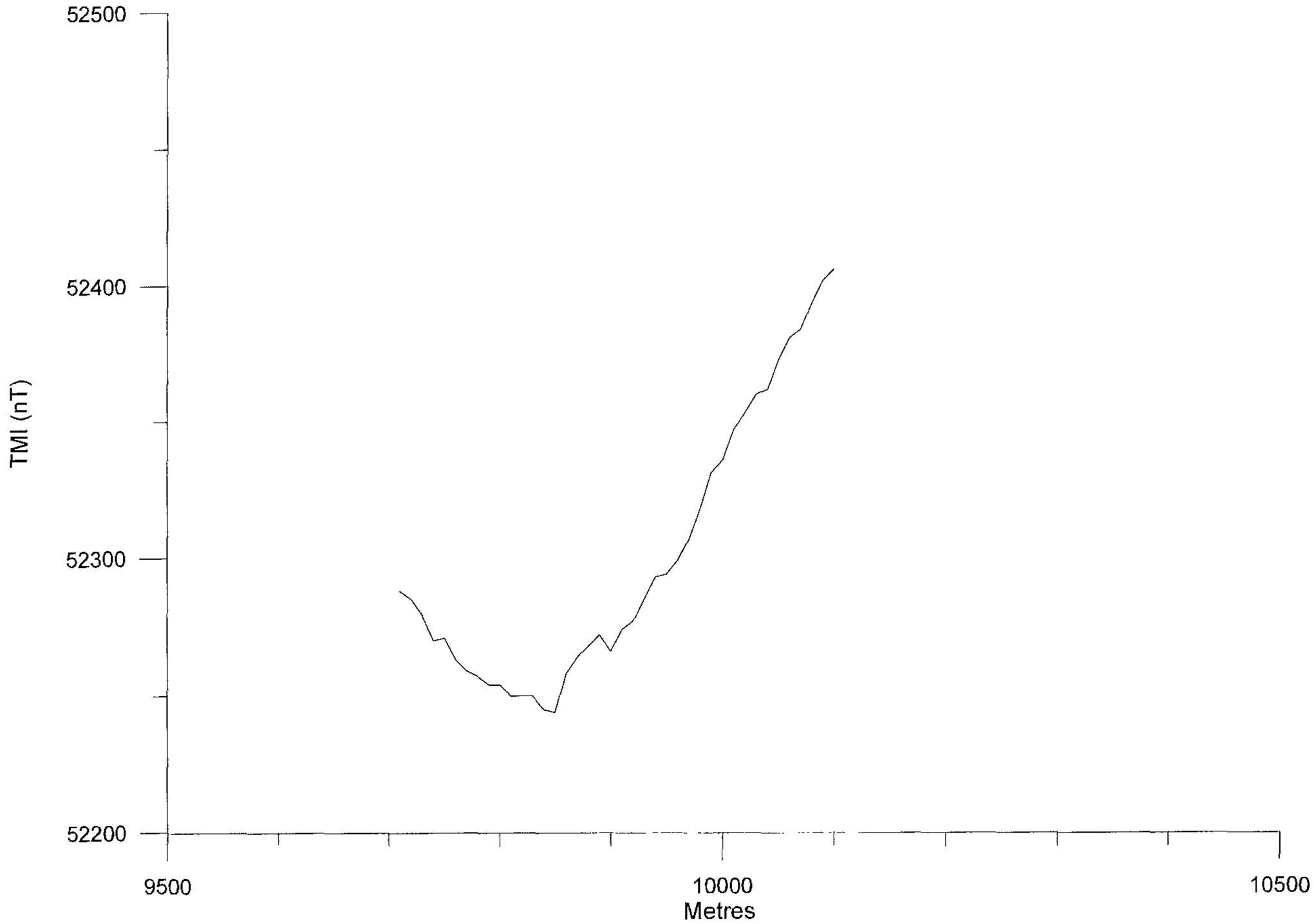

MERIWETHER - EL

RESIDUAL ENHANCEMENT

REGIONAL PROSPECTING - PROSPECT SAMPLES - SOILS

PRINTED 05 17 98 11 35 38

ANOMALY-Anomal, 15 (EL2366)

PAGE 1

LOCATION ID	DEPTH	DEPTH	LEASE	SAMP TYPE	PAREN LOCATION		LOCAL EASTING		LOCAL NORTHING		ANG EASTING		ANG NORTHING		EL TREM		S COLLECTION METHOD		Size-MM	TYPE	QUAL	TOSC	SIZE	RH-1	RH-2	ALIN	Vol	LCOB	SOLP	SE-3
2001015	1 00	2 10	2366	VBCL	A15V011			N		N	636911.00		7716943 00		1390 00														
																			Boulder, Ser Sc)										
				BLG		AG	37 80	PPB	BLG		AU	0 23	PPB	BLG		CU	0 03	PPM												
28 059	0.40	2.20	2376	VBCL	A15V024			N		N	638086 00		7717015.00		1390.00														
																			Wthrd pel										
				BLG		AG	29.30	PPB	BLG		AU	0 15	PPB	BLG		CU	0 02	PPM												
3001092	1 00	0 10	2366	LAG	M			M		M	640505 00		7713525.00		1390 00					T	R	L	C							
				AA		CU	64	PPM	AA		FE	26 00	PCT	AA		NI	43	PPM	AA	ZN	34	PPM	AM	AS	40	PPM	AM	BI	1 0	PPM
				AM		CO	16	PPM	AM		MO	3 0	PPM	AM		PB	46	PPM	AM	SB	1.4	PPM	AM	SN	3	PPM	AM	U	6 0	PPM
				AM		W	2	PPM	BA		AG	<0 1	PPM	BE		AU	<1	PPB												
3001101	0 00	0 10	2366	LAG	M			M		M	639965.00		7713951 00		1390 00					T	C	L	M							
																				+ Q.)										
				AA		CU	56	PPM	AA		FE	28 00	PCT	AA		NI	21	PPM	AA	ZN	37	PPM	AM	AS	32	PPM	AM	BI	1.5	PPM
				AM		CO	5	PPM	AM		MO	3 0	PPM	AM		PB	36	PPM	AM	SB	1 1	PPM	AM	SN	1	PPM	AM	U	2.0	PPM
				AM		W	2	PPM	BA		AG	<0 1	PPM	BE		AU	<1	PPB												
3001105	0 00	0 10	2366	LAG	M			M		M	640015.00		7713468 00		1390.00					T	R	L	M							
				AA		CU	58	PPM	AA		FE	26 00	PCT	AA		NI	30	PPM	AA	ZN	88	PPM	AM	AS	30	PPM	AM	BI	1 0	PPM
				AM		CO	10	PPM	AM		MO	2.5	PPM	AM		PB	38	PPM	AM	SB	1 2	PPM	AM	SN	3	PPM	AM	U	2 5	PPM
				AM		W	2	PPM	BA		AG	<0 1	PPM	BE		AU	<1	PPB												
3004106	0.00	0.10	2366	LAG	M			M		1	639982 00		7713004.00		1390 00					T	R	L	F							
																				+ (Qv).										
				AA		CU	35	PPM	AA		FE	14.50	PCT	AA		NI	21	PPM	AA	ZN	20	PPM	AM	AS	22	PPM	AM	BI	1 0	PPM
				AM		CO	5	PPM	AM		MO	1 5	PPM	AM		PB	28	PPM	AM	SB	0.8	PPM	AM	SN	2	PPM	AM	U	3.3	PPM
				AM		W	1	PPM	BA		AG	<0.1	PPM	BE		AU	<1	PPB												
3004107	0 00	0 10	2366	LAG	M			M		M	639611.00		7712516 00		1390.00					T	R	L	C							
				AA		CU	29	PPM	AA		FE	16 00	PCT	AA		NI	26	PPM	AA	ZN	29	PPM	AM	AS	30	PPM	AM	BI	0.5	PPM
				AM		CO	10	PPM	AM		MO	2 0	PPM	AM		PB	10	PPM	AM	SB	1.2	PPM	AM	SN	3	PPM	AM	U	3.3	PPM
				AM		W	2	PPM	BA		AG	<0 1	PPM	BE		AU	1	PPB												
3004108	0 00	0.10	2366	LAG	M			M		M	639420.00		7713442 00		1390 00					T	R	L	C							
				AA		CU	54	PPM	AA		FE	22 00	PCT	AA		NI	27	PPM	AA	ZN	32	PPM	AM	AS	30	PPM	AM	BI	1.0	PPM
				AM		CO	6	PPM	AM		MO	2.0	PPM	AM		PB	38	PPM	AM	SB	1 2	PPM	AM	SN	3	PPM	AM	U	3 3	PPM
				AM		W	2	PPM	BA		AG	<0 1	PPM	BE		AU	1	PPB												
3004109	0.00	0.10	2366	LAG	M			M		M	639472 00		7714017.00		1390 00					T	R	L	C							
																				+ (Qv).										
				AA		CU	66	PPM	AA		FE	36.00	PCT	AA		NI	20	PPM	AA	ZN	28	PPM	AM	AS	36	PPM	AM	BI	2.0	PPM
				AM		CO	5	PPM	AM		MO	2 5	PPM	AM		PB	52	PPM	AM	SB	1.4	PPM	AM	SN	4	PPM	AM	U	3.6	PPM
				AM		W	2	PPM	BA		AG	0.1	PPM	BE		AU	<1	PPB												
3004123	0 00	0.10	2366	LAG	M			M		1	639045.00		7714023 00		1390.00					T	R	L	M							
																				+ (Q.).										
				AA		CU	58	PPM	AA		FE	25 50	PCT	AA		NI	22	PPM	AA	ZN	41	PPM	AM	AS	30	PPM	AM	BI	1 0	PPM
				AM		CO	5	PPM	AM		MO	2.5	PPM	AM		PB	36	PPM	AM	SB	1 4	PPM	AM	SN	3	PPM	AM	U	2 4	PPM
				AM		W	2	PPM	BA		AG	<0 1	PPM	BE		AU	1	PPB												
3004124	0.00	0.10	2366	LAG	M			M		M	639048 00		7713973.00		1390 00					T	R	L	F							
																				+ (Qv).										
				AA		CU	52	PPM	AA		FE	20.00	PCT	AA		NI	22	PPM	AA	ZN	25	PPM	AM	AS	26	PPM	AM	BI	1.0	PPM
				AM		CO	4	PPM	AM		MO	2 0	PPM	AM		PB	32	PPM	AM	SB	1 2	PPM	AM	SN	3	PPM	AM	U	4.0	PPM
				AM		W	2	PPM	BA		AG	0 1	PPM	BE		AU	<1	PPB												
3004125	0 00	0.10	2366	LAG	M			M		M	639049.00		7712492 00		1390.00					T	R	L	F							
																				- (Qv)										
				AA		CU	60	PPM	AA		FE	23.50	PCT	AA		NI	26	PPM	AA	ZN	30	PPM	AM	AS	32	PPM	AM	BI	1.5	PPM
				AM		CO	11	PPM	AM		MO	2.5	PPM	AM		PB	50	PPM	AM	SB	1.4	PPM	AM	SN	4	PPM	AM	U	2 7	PPM
				AM		W	2	PPM	BA		AG	<0 1	PPM	BE		AU	1	PPB												
3004126	0 00	0.10	2366	LAG	M			M		M	638562 00		7712511 00		1390 00					T	R	L	C							
																				+ (Qv).										
				AA		CU	58	PPM	AA		FE	25 00	PCT	AA		NI	27	PPM	AA	ZN	30	PPM	AM	AS	38	PPM	AM	BI	1 0	PPM
				AM		CO	10	PPM	AM		MO	2.5	PPM	AM		PB	46	PPM	AM	SB	1 4	PPM	AM	SN	4	PPM	AM	U	3.0	PPM
				AM		W	2	PPM	BA		AG	<0.1	PPM	BE		AU	1	PPB												
3004127	0.00	0.10	2366	LAG	M			M		M	638530 00		7713004.00		1390.00					T	R	L	M							
																				+ (Qv).										
				AA		CU	74	PPM	AA		FE	33.00	PCT	AA		NI	30	PPM	AA	ZN	41	PPM	AM	AS	40	PPM	AM	BI	2.0	PPM
				AM		CO	8	PPM	AM		MO	3.0	PPM	AM		PB	56	PPM	AM	SB	1 8	PPM	AM	SN	4	PPM	AM	U	3.4	PPM
				AM		W	2	PPM	BA		AG	<0.1	PPM	BE		AU	1	PPB												
3004128	0.00	0 10	2366	LAG	M			M		M	638503.00		7713688 00		1390.00					T	R	L	M							
																				+ (Qv)										
				AA		CU	91	PPM	AA		FE	31.00	PCT	AA		NI	38	PPM	AA	ZN	47	PPM	AM	AS	38	PPM	AM	BI	2 0	PPM
				AM		CO	56	PPM	AM		MO	3.0	PPM	AM		PB	52	PPM	AM	SB	1.6	PPM	AM	SN	5	PPM	AM	U	4 2	PPM
				AM		W	3	PPM	BA		AG	0.1	PPM	BE		AU	<1	PPB												
3001129	0 00	0.10	2366	LAG	M			M		M	638481.00		7714020 00		1390 00					T	R	L	C							
																				+ (Qv) + ch?										
				AA		CU	62	PPM	AA		FE	21 50	PCT	AA		NI	20	PPM	AA	ZN	33	PPM	AM	AS	32	PPM	AM	BI	1 5	PPM
				AM		CO	5	PPM	AM		MO	2.5	PPM	AM		PB	40	PPM	AM	SB	1 2	PPM	AM	SN	3	PPM	AM	U	2.3	PPM
				AM		W	2	PPM	BA		AG	<0.1	PPM	BE		AU	2	PPB												
3001136	0 00	. 10	2366	LAG	M			M		M	638089 00		7713998 00		1390 00					T	R	L	M							
																				+ (Q.).										
				AA		CU	7	PPM	AA		FE	0 00	PCT	AA		NI	7	PPM	AA	ZN	16	PPM	AM	AS	1	PPM	AM	BI	0 5	PPM
				AM		CO	2	PPM	AM		MO	<0.5	PPM	AM		PB	24	PPM	AM	SB	0 1	PPM	AM	SN	1	PPM	AM	U	1 9	PPM

EL2366-Hordern Hills Recon

LOCATION NUMBER	DEPTH	DEPTH	LEASE	SAMPLE TYPE	PARENT LOCATION	LOCAL EASTING	LOCAL NORTHING	ANG EASTING	ANG NORTHING	EL	PROV	COLLECTION METHOD	SIZE-MM	TYPE	QUAL	LEGS	SIZE	RI-1	RI-2	FILM	VEIN	LODE	SOLP	SP-3
				AM	W	<1	PPM BA	AG	<0.1	PPM BE	AU	<1	PPB											
3004137	0.00	0.10	2366	LAG	M		M	M	638000.00	7717900.00	1390.00			T + (Q)	R	L	C							
				AA	CU	70	PPM AA	FE	11.00	PCT AA	NI	27	PPM AA	ZN	34	PPM AM	AS	40	PPM AM	BI	2.0	PPM		
				AM	CO	11	PPM AM	MO	3.0	PPM AM	PB	66	PPM AM	SB	2.2	PPM AM	SN	5	PPM AM	U	3.6	PPM		
				AM	W	3	PPM BA	AG	0.3	PPM BE	AU	<1	PPB											
3004138	0.00	0.10	2366	LAG	M		M	M	637955.00	7712530.00	1390.00			T	R	L	C							
				AA	CU	50	PPM AA	FE	27.00	PCT AA	NI	27	PPM AA	ZN	30	PPM AM	AS	40	PPM AM	BI	1.5	PPM		
				AM	CO	14	PPM AM	MO	3.0	PPM AM	PB	54	PPM AM	SB	1.6	PPM AM	SN	4	PPM AM	U	3.1	PPM		
				AM	W	2	PPM BA	AG	0.2	PPM BE	AU	1	PPB											
3004139	0.00	0.10	2366	LAG	M		M	M	637960.00	7712533.00	1390.00			T	R	L	C							
				AA	CU	47	PPM AA	FE	20.00	PCT AA	NI	36	PPM AA	ZN	35	PPM AM	AS	31	PPM AM	BI	1.0	PPM		
				AM	CO	11	PPM AM	MO	2.0	PPM AM	PB	50	PPM AM	SB	1.1	PPM AM	SN	3	PPM AM	U	2.0	PPM		
				AM	W	2	PPM BA	AG	<0.1	PPM BE	AU	1	PPB											
3004140	0.00	0.10	2366	LAG	M		M	M	637474.00	7713003.00	1390.00			T	R	L	C							
				AA	CU	50	PPM AA	FE	24.00	PCT AA	NI	35	PPM AA	ZN	42	PPM AM	AS	32	PPM AM	BI	1.0	PPM		
				AM	CO	36	PPM AM	MO	2.5	PPM AM	PB	72	PPM AM	SB	1.0	PPM AM	SN	3	PPM AM	U	2.3	PPM		
				AM	W	2	PPM BA	AG	0.1	PPM BE	AU	1	PPB											
3004141	0.00	0.10	2366	LAG	M		M	M	637447.00	7713481.00	1390.00			T + (Q)	R	L	C							
				AA	CU	45	PPM AA	FE	16.30	PCT AA	NI	33	PPM AA	ZN	32	PPM AM	AS	28	PPM AM	BI	0.5	PPM		
				AM	CO	17	PPM AM	MO	2.0	PPM AM	PB	48	PPM AM	SB	1.0	PPM AM	SN	2	PPM AM	U	1.7	PPM		
				AM	W	1	PPM BA	AG	<0.1	PPM BE	AU	1	PPB											
3004142	0.00	0.10	2366	LAG	M		M	M	637461.00	7713998.00	1390.00			T + (Q).	R	L	C							
				AA	CU	25	PPM AA	FE	11.10	PCT AA	NI	23	PPM AA	ZN	33	PPM AM	AS	22	PPM AM	BI	0.5	PPM		
				AM	CO	15	PPM AM	MO	1.5	PPM AM	PB	32	PPM AM	SB	0.6	PPM AM	SN	1	PPM AM	U	1.0	PPM		
				AM	W	1	PPM BA	AG	<0.1	PPM BE	AU	1	PPB											
3004143	0.00	0.10	2366	LAG	M		M	M	637004.00	7710702.00	1390.00			T + (Q).	R	L	C							
				AA	CU	96	PPM AA	FE	28.50	PCT AA	NI	25	PPM AA	ZN	23	PPM AM	AS	28	PPM AM	BI	1.0	PPM		
				AM	CO	7	PPM AM	MO	2.5	PPM AM	PB	64	PPM AM	SB	1.0	PPM AM	SN	3	PPM AM	U	2.8	PPM		
				AM	W	1	PPM BA	AG	<0.1	PPM BE	AU	<1	PPB											
3004144	0.00	0.10	2366	LAG	M		M	M	637034.00	7713475.00	1390.00			T	R	L	C							
				AA	CU	61	PPM AA	FE	38.00	PCT AA	NI	22	PPM AA	ZN	46	PPM AM	AS	42	PPM AM	BI	2.0	PPM		
				AM	CO	7	PPM AM	MO	3.0	PPM AM	PB	50	PPM AM	SB	1.5	PPM AM	SN	4	PPM AM	U	2.6	PPM		
				AM	W	2	PPM BA	AG	0.1	PPM BE	AU	<1	PPB											
3004145	0.00	0.10	2366	LAG	M		M	M	637029.00	7712986.00	1390.00			T + (Q).	R	L	F							
				AA	CU	26	PPM AA	FE	15.50	PCT AA	NI	22	PPM AA	ZN	26	PPM AM	AS	26	PPM AM	BI	0.5	PPM		
				AM	CO	5	PPM AM	MO	2.0	PPM AM	PB	54	PPM AM	SB	1.0	PPM AM	SN	3	PPM AM	U	2.4	PPM		
				AM	W	2	PPM BA	AG	<0.1	PPM BE	AU	1	PPB											
3004146	0.00	0.10	2366	LAG	M		M	M	636486.00	7712443.00	1390.00			T + (Q).	R	L	F							
				AA	CU	44	PPM AA	FE	21.00	PCT AA	NI	27	PPM AA	ZN	22	PPM AM	AS	36	PPM AM	BI	1.0	PPM		
				AM	CO	11	PPM AM	MO	2.0	PPM AM	PB	42	PPM AM	SB	1.4	PPM AM	SN	3	PPM AM	U	2.1	PPM		
				AM	W	2	PPM BA	AG	<0.1	PPM BE	AU	<1	PPB											
3004147	0.00	0.10	2366	LAG	M		M	M	636535.00	7713051.00	1390.00			T + (Q).	R	L	C							
				AA	CU	33	PPM AA	FE	19.50	PCT AA	NI	28	PPM AA	ZN	29	PPM AM	AS	36	PPM AM	BI	0.5	PPM		
				AM	CO	10	PPM AM	MO	2.5	PPM AM	PB	44	PPM AM	SB	1.2	PPM AM	SN	3	PPM AM	U	3.4	PPM		
				AM	W	2	PPM BA	AG	<0.1	PPM BE	AU	1	PPB											
3004148	0.00	0.10	2366	LAG	M		M	M	636570.00	7713983.00	1390.00			T + (Qv).	R	L	C							
				AA	CU	53	PPM AA	FE	29.00	PCT AA	NI	20	PPM AA	ZN	54	PPM AM	AS	42	PPM AM	BI	1.5	PPM		
				AM	CO	5	PPM AM	MO	3.0	PPM AM	PB	62	PPM AM	SB	1.4	PPM AM	SN	3	PPM AM	U	1.7	PPM		
				AM	W	1	PPM BA	AG	<0.1	PPM BE	AU	<1	PPB											
3004149	0.00	0.10	2366	LAG	M		M	M	635941.00	7713503.00	1390.00			T + (Qv).	R	L	M							
				AA	CU	29	PPM AA	FE	20.00	PCT AA	NI	15	PPM AA	ZN	35	PPM AM	AS	32	PPM AM	BI	1.5	PPM		
				AM	CO	5	PPM AM	MO	3.0	PPM AM	PB	56	PPM AM	SB	1.4	PPM AM	SN	3	PPM AM	U	1.7	PPM		
				AM	W	2	PPM BA	AG	0.1	PPM BE	AU	1	PPB											
3004150	0.00	0.10	2366	LAG	M		M	M	635531.00	7712584.00	1390.00			T	R	L	C							
				AA	CU	29	PPM AA	FE	18.00	PCT AA	NI	26	PPM AA	ZN	17	PPM AM	AS	36	PPM AM	BI	0.5	PPM		
				AM	CO	15	PPM AM	MO	2.5	PPM AM	PB	36	PPM AM	SB	1.0	PPM AM	SN	2	PPM AM	U	3.4	PPM		
				AM	W	1	PPM BA	AG	<0.1	PPM BE	AU	<1	PPB											
3004151	0.00	0.10	2366	LAG	M		M	M	635522.00	7712986.00	1390.00			T	R	L	C							
				AA	CU	30	PPM AA	FE	15.00	PCT AA	NI	25	PPM AA	ZN	17	PPM AM	AS	30	PPM AM	BI	0.5	PPM		
				AM	CO	12	PPM AM	MO	2.0	PPM AM	PB	34	PPM AM	SB	1.0	PPM AM	SN	2	PPM AM	U	2.9	PPM		
				AM	W	1	PPM BA	AG	<0.1	PPM BE	AU	<1	PPB											
3004152	0.00	0.10	2366	LAG	M		M	M	635438.00	7713556.00	1390.00			T + (Q).	R	L	C							
				AA	CU	31	PPM AA	FE	15.00	PCT AA	NI	18	PPM AA	ZN	23	PPM AM	AS	32	PPM AM	BI	1.0	PPM		
				AM	CO	4	PPM AM	MO	2.0	PPM AM	PB	38	PPM AM	SB	0.8	PPM AM	SN	2	PPM AM	U	2.2	PPM		
				AM	W	1	PPM BA	AG	<0.1	PPM BE	AU	1	PPB											
3004153	0.00	0.10	2366	LAG	M		M	M	635521.00	7714101.00	1390.00			T	R	D	C							

LOCATION NUMBER	DEPTH	DEPTH	PHASE	SAMP TYPE	PARENT LOCATION		LOCAL EASTING		LOCAL NORTHING		AMG EASTING	AMG NORTHING		PLAN	S	COLLECTION METHOD		SIZE-MM	TYPE	QUAL	DESC	SIZE	AU-1	AU-2	ALU	ELU	LOLB	SOLB	SE-S
																		+ (Lat).										
				AA	CU	23	PPM	AA	CE	10.00	PCT	AA	NI	15	PPM	AA	ZN	25	PPM	AM	AS	11	PPM	AM	BI	1.0	PPM	
				AM	CO	3	PPM	AM	MO	1.5	PPM	AM	PB	62	PPM	AM	SB	0.4	PPM	AM	SN	1	PPM	AM	U	6.0	PPM	
				AM	U	1	PPM	BA	AG	<0.1	PPM	BE	AU	<1	PPB													
3004179	0.00	0.10	2366	LAG	M		M		M	634017.00	7714482.00		1390.00				+2	T	I	L	T							
																		+ Qv.										
				AA	CU	31	PPM	AA	FE	17.50	PCT	AA	NI	26	PPM	AA	ZN	18	PPM	AM	AS	26	PPM	AM	BI	1.0	PPM	
				AM	CO	11	PPM	AM	MO	2.0	PPM	AM	PB	32	PPM	AM	SB	1.0	PPM	AM	SN	2	PPM	AM	U	3.2	PPM	
				AM	U	1	PPM	BA	AG	<0.1	PPM	BE	AU	<1	PPB													
3004387	0.00	0.10	2366	LAG	M		M		M	633989.00	7714975.00		1390.00				+2	T	P	L	M							
				AA	CU	40	PPM	AA	FE	20.00	PCT	AA	NI	23	PPM	AA	ZN	25	PPM	AM	AS	31	PPM	AM	BI	1.5	PPM	
				AM	CO	9	PPM	AM	MO	5.0	PPM	AM	PB	11	PPM	AM	SB	1.1	PPM	AM	SN	1	PPM	AM	U	2.8	PPM	
				AM	U	3	PPM	BA	AG	<0.1	PPM	BE	AU	<1	PPB													
3004388	0.00	0.10	2366	LAG	M		M		M	633851.00	7715486.00		1390.00				+2	T	P	L	M							
				AA	CU	28	PPM	AA	FE	23.50	PCT	AA	NI	32	PPM	AA	ZN	28	PPM	AM	AS	44	PPM	AM	BI	1.0	PPM	
				AM	CO	9	PPM	AM	MO	2.5	PPM	AM	PB	50	PPM	AM	SB	2.2	PPM	AM	SN	5	PPM	AM	U	3.2	PPM	
				AM	U	3	PPM	BA	AG	<0.1	PPM	BE	AU	<1	PPB													
3004456	0.00	0.10	2366	LAG	M		M		M	637547.00	7717581.00		1390.00				+2	T	P	Q	F							
																		+ Sch										
				AA	CU	8	PPM	AA	FE	10.00	PCT	AA	NI	12	PPM	AA	ZN	16	PPM	AM	AS	28	PPM	AM	BI	1.0	PPM	
				AM	CO	3	PPM	AM	MO	1.0	PPM	AM	PB	20	PPM	AM	SB	1.4	PPM	AM	SN	2	PPM	AM	U	0.8	PPM	
				AM	U	1	PPM	BA	AG	<0.1	PPM	BE	AU	<1	PPB													
3004475	0.00	0.10	2366	LAG	M		M		M	636976.00	7717467.00		1390.00				+2	T	R	Q	F							
																		+ Lat + Sch.										
				AA	CU	9	PPM	AA	FE	7.50	PCT	AA	NI	10	PPM	AA	ZN	20	PPM	AM	AS	32	PPM	AM	BI	1.5	PPM	
				AM	CO	2	PPM	AM	MO	1.0	PPM	AM	PB	18	PPM	AM	SB	1.1	PPM	AM	SN	2	PPM	AM	U	0.7	PPM	
				AM	U	1	PPM	BA	AG	<0.1	PPM	BE	AU	<1	PPB													
3004479	0.00	0.10	2366	LAG	M		M		M	636957.00	7716942.00		1390.00				+2	T	C	Q	C							
				AA	CU	3	PPM	AA	FE	0.82	PCT	AA	NI	6	PPM	AA	ZN	19	PPM	AM	AS	8	PPM	AM	BI	1.0	PPM	
				AM	CO	1	PPM	AM	MO	1.0	PPM	AM	PB	10	PPM	AM	SB	0.4	PPM	AM	SN	1	PPM	AM	U	0.2	PPM	
				AM	U	<1	PPM	BA	AG	<0.1	PPM	BE	AU	<1	PPB													
3004480	0.00	0.10	2366	LAG	M		M		M	636430.00	7716481.00		1390.00				+2	T	C	Q	F							
				AA	CU	8	PPM	AA	FE	1.30	PCT	AA	NI	8	PPM	AA	ZN	35	PPM	AM	AS	10	PPM	AM	BI	1.0	PPM	
				AM	CO	1	PPM	AM	MO	1.5	PPM	AM	PB	22	PPM	AM	SB	0.6	PPM	AM	SN	2	PPM	AM	U	0.5	PPM	
				AM	U	1	PPM	BA	AG	0.1	PPM	BE	AU	<1	PPB													
3004481	0.00	0.10	2366	LAG	M		M		M	636419.00	7716965.00		1390.00				+2	T	P	Q	C							
				AA	CU	3	PPM	AA	FE	0.64	PCT	AA	NI	6	PPM	AA	ZN	7	PPM	AM	AS	8	PPM	AM	BI	1.0	PPM	
				AM	CO	1	PPM	AM	MO	1.5	PPM	AM	PB	12	PPM	AM	SB	0.4	PPM	AM	SN	1	PPM	AM	U	0.2	PPM	
				AM	U	<1	PPM	BA	AG	<0.1	PPM	BE	AU	<1	PPB													
3004482	0.00	0.10	2366	LAG	M		M		M	636168.00	7717481.00		1390.00				+2	T	P	Q	C							
				AA	CU	3	PPM	AA	FE	1.35	PCT	AA	NI	6	PPM	AA	ZN	12	PPM	AM	AS	12	PPM	AM	BI	1.0	PPM	
				AM	CO	1	PPM	AM	MO	1.0	PPM	AM	PB	14	PPM	AM	SB	0.6	PPM	AM	SN	1	PPM	AM	U	0.2	PPM	
				AM	U	<1	PPM	BA	AG	<0.1	PPM	BE	AU	1	PPB													
3004502	0.00	0.10	2366	LAG	M		M		M	636028.00	7717689.00		1390.00				+2	T	P	Q	C							
				AA	CU	2	PPM	AA	FE	0.28	PCT	AA	NI	6	PPM	AA	ZN	9	PPM	AM	AS	6	PPM	AM	BI	1.5	PPM	
				AM	CO	<1	PPM	AM	MO	1.0	PPM	AM	PB	10	PPM	AM	SB	0.4	PPM	AM	SN	<1	PPM	AM	U	<0.1	PPM	
				AM	U	<1	PPM	BA	AG	<0.1	PPM	BE	AU	<1	PPB													
3004503	0.00	0.10	2366	LAG	M		M		M	636038.00	7717503.00		1390.00				+2	T	C	Q	C							
				AA	CU	3	PPM	AA	FE	0.38	PCT	AA	NI	8	PPM	AA	ZN	14	PPM	AM	AS	8	PPM	AM	BI	0.5	PPM	
				AM	CO	<1	PPM	AM	MO	1.5	PPM	AM	PB	14	PPM	AM	SB	0.6	PPM	AM	SN	1	PPM	AM	U	<0.1	PPM	
				AM	U	<1	PPM	BA	AG	<0.1	PPM	BE	AU	<1	PPB													
3004504	0.00	0.10	2366	LAG	M		M		M	635997.00	7716999.00		1390.00				+2	T	C	Q	C							
				AA	CU	2	PPM	AA	FE	0.28	PCT	AA	NI	8	PPM	AA	ZN	10	PPM	AM	AS	4	PPM	AM	BI	0.5	PPM	
				AM	CO	<1	PPM	AM	MO	1.0	PPM	AM	PB	14	PPM	AM	SB	0.4	PPM	AM	SN	<1	PPM	AM	U	0.1	PPM	
				AM	U	<1	PPM	BA	AG	0.1	PPM	BE	AU	1	PPB													
3004505	0.00	0.10	2366	LAG	M		M		M	636029.00	7716467.00		1390.00				+2	T	P	Q	C							
				AA	CU	5	PPM	AA	FE	0.52	PCT	AA	NI	32	PPM	AA	ZN	13	PPM	AM	AS	4	PPM	AM	BI	0.5	PPM	
				AM	CO	1	PPM	AM	MO	1.5	PPM	AM	PB	32	PPM	AM	SB	0.2	PPM	AM	SN	1	PPM	AM	U	0.5	PPM	
				AM	U	<1	PPM	BA	AG	<0.1	PPM	BE	AU	<1	PPB													
3808051	0.00	0.10	2366	LAG	M		M		M	638509.00	7713999.00		1390.00				+2mm	T	C	L	M							
																		+Q										
				A/AAS	CU	76	PPM	A/AAS	FE	27.50	PCT	A/AAS	NI	16	PPM	A/AAS	ZN	26	PPM	A/MS	AS	27	PPM	A/MS	BI	1.06	PPM	
				A/MS	CO	4.9	PPM	A/MS	MO	2.6	PPM	A/MS	PB	32	PPM	A/MS	SB	1.30	PPM	A/MS	SN	3.1	PPM	A/MS	U	2.45	PPM	
				A/MS	U	1.8	PPM	B/AAS	AG	0.1	PPM	B/ETA	AU	<1	PPB													
218313	0.00	0.10	2366	LAG	M		29200.00		10400.00		637167.57	7716216.53		1390.00	C1			Common fine-coarse lag in dominated (~80%) by q and rock fragment over sand. -5+2mm										
				AA	PB	48	PPM	AM	BA	130	PPM	AM	BI	0.5	PPM	AM	MO	2.5	PPM	AM	SB	1.5	PPM	AM	SN	2	PPM	
				AM	U	0.7	PPM	AM	W	1	PPM	AO	AS	12	PPM	AO	CR	92	PPM	AO	FE	3.70	PCT	AO	TI	760	PPM	
				AP	SE	0.6	PPM	BA	AG	<0.1	PPM	BA	CO	1	PPM	BA	CU	17	PPM	BA	MI	12	PPM	BA	ZN	13	PPM	
				BE	AU	<1	PPB	DO	CR	100	PCT	DO	FE	3.70	PCT	DO	TI	0.09	PCT									
218311	0.00	0.10	2366	LAG	M		29200.00		10300.00		637215.93	7716129.00		1390.00	C1			Common fine-grain lag is dominated (~80%) by q and rock fragments over sand -5+2mm										
				AA	PB	30	PPM	AM	BA	155	PPM	AM	BI	1.0	PPM	AM	MO	2.6	PPM	AM	SB	1.5	PPM	AM	SN	3	PPM	
				AM	U	1.3	PPM	AM	W	2	PPM	AO	AS	26	PPM	AO	CR	120	PPM	AO	FE	740	PCT	AO	TI	820	PPM	

NORTHWIND-HEM

PEGASUS 1 BASE

RELEASED - [illegible]

PRINTED 07,17,98 14:56:23

Page 1

HORC-Horsbern Hills (ELC066)

LOCATION NUMBER	DEPTH	DEPTH	LEASE	SAMPLE TYPE	PARENT LOCATION		LOCAL EASTING		LOCAL NORTHING		AMG EASTING		AMG NORTHING		FIELD DEPTH		COLLECTION METHOD		SIZE-MM		ITEM		UNIT	LOWL	LOWL	BASE	BASE	T-1	T-2	ANOM	DIR	LOCL	SULF	SE-S
				AP	SE	1.0	PPM	BA	AG	<0.1	PPM	BA	CO	2	PPM	BA	CU	20	PPM	BA	NI	6	PPM	BA	ZN	12	PPM							
				BE	AU	<1	PPB																										
218515	7.00	0.10	2366	LAG	M		29200.00	10200.00	637[illegible]4.30	7716[illegible]1.48	1390.00	C1																						

Common fine-course lag is dominated (~80%) by q and rock fragments over sand. -542mm

				AA	FB	3.0	PPM	AM	BA	160	PPM	AM	BI	<0.5	PPM	AM	MO	2.0	PPM	AM	SB	0.5	PPM	AM	SN	1	PPM							
				AM	U	1.6	PPM	AM	F	<1	PPM	AQ	AS	21	PPM	AQ	CR	111	PPM	AQ	FE	6.00	PCT	AQ	TI	700	PPM							
				AP	SE	0.2	PPM	BA	FG	<0.1	PPM	BA	CO	98	PPM	BA	CU	41	PPM	BA	NI	40	PPM	BA	ZN	88	PPM							
				BE	AU	<1	PPB	DD	GR	150	PCT	DD	FE	5.60	PCT	DD	TI	0.07	PCT															
31.818	0.00	0.10	2366	CRC			29993.59	9997.39	638056.69	7716247.98	1390.00																						

Interbedded ferrug Sch + (ch) + some ch bouldmaged

				101	AS	100	PPM	329	AU	<0.02	PPM	334	AU	0.001	PPM																		
310819	0.00	0.10	2366	CPC			29992.75	9992.23	638058.65	7716213.00	1390.00																						

As for 310818

				101	AS	<100	PPM	329	AU	<0.02	PPM	334	AU	0.002	PPM																		
310820	0.00	0.10	2366	CPC			29992.06	9987.17	638060.49	7716238.30	1390.00																						

Interbedded ch & ferrug Sch

				101	AS	<100	PPM	329	AU	<0.02	PPM	334	AU	0.001	PPM																		
310821	0.00	0.10	2366	CPC			29991.42	9982.05	638062.41	7716233.50	1390.00																						

Ferrug Sch with rare interbedded ch -> cherty BIF with ?amp

				101	AS	<100	PPM	329	AU	0.02	PPM	334	AU	0.001	PPM																		
310822	0.00	0.10	2366	CPC			29990.80	9977.05	638064.28	7716228.83	1390.00																						

Bla ch + interbedded ch/amp BIF + ferrug Sch

				101	AS	<100	PPM	329	AU	<0.02	PPM	334	AU	<0.001	PPM																		
310823	0.00	0.10	2366	CPC			29990.13	9972.18	638066.05	7716224.24	1390.00																						

Poor o/c zone - ch with interbedded pelitic ferrug Sch + local q'vs

				101	AS	<100	PPM	329	AU	<0.02	PPM	334	AU	<0.001	PPM																		
310824	0.00	0.10	2366	CPC			29989.62	9968.31	638067.48	7716220.61	1390.00																						

k to v ferrug pelite Sch with rare ch, some Sch lateritised

				101	AS	<100	PPM	329	AU	0.02	PPM	334	AU	<0.001	PPM																		
310825	0.00	0.10	2366	CPC			29987.18	9951.10	638073.67	7716204.36	1390.00																						

Interbedded ch -> ch/amp BIF - good lam h.U. rocks

				101	AS	<100	PPM	329	AU	<0.02	PPM	334	AU	<0.001	PPM																		
310826	0.00	0.10	2366	CPC			29986.32	9945.37	638075.68	7716186.93	1390.00																						

Mediocre o/c of lam ch/amp BIF, locally lateritised

				101	AS	<100	PPM	329	AU	<0.02	PPM	334	AU	<0.001	PPM																		
310827	0.00	0.10	2366	CPC			29985.65	9939.17	638078.10	7716193.18	1390.00																						

Interbedded ch, lateritised pelite Sch, local q'marg, o/c

				101	AS	<100	PPM	329	AU	<0.02	PPM	334	AU	<0.001	PPM																		
310828	0.00	0.10	2366	CPC			29984.75	9932.30	638080.63	7716186.73	1390.00																						

mediocre

				101	AS	<100	PPM	329	AU	<0.02	PPM	334	AU	<0.001	PPM																		
310829	0.00	0.10	2366	CPC			29983.23	9926.50	638101.54	7716234.26	1390.01																						

Mediocre o/c of ch -> ch/amp BIF & ferrug pelite Sch

				101	AS	<100	PPM	329	AU	<0.02	PPM	334	AU	<0.001	PPM																		
310830	0.00	0.10	2366	CPC			29982.50	9920.23	638102.49	7716131.10	1390.00																						

Poor o/c area lam ch/cherty amp BIF with rare o/c ferrug -> lateritic pelite Sch

				101	AS	<100	PPM	329	AU	<0.02	PPM	334	AU	<0.001	PPM																		
310831	0.00	0.10	2366	CPC			29976.01	9863.19	638106.41	7716122.02	1390.00																						

Mediocre o/c lam ch/ch-amp BIF, locally lateritised

				101	AS	<100	PPM	329	AU	<0.02	PPM	334	AU	0.001	PPM																		
310832	0.00	0.10	2366	CPC			29994.92	10009.28	638052.30	7716259.03	1390.00																						

Lateritised ferrug pelite Sch with rare interbedded ch

				101	AS	100	PPM	329	AU	0.02	PPM	334	AU	0.001	PPM																		
310833	0.00	0.10	2366	CPC			30200.99	9974.60	638249.44	7716328.35	1390.00																						

Lateritised ferrug pelite Sch with rare interbedded ch

				101	AS	400	PPM	329	AU	<0.02	PPM	334	AU	<0.001	PPM																		
310834	0.00	0.10	2366	CPC			30194.79	9979.54	638241.62	7716329.67	1390.00																						

Lam ch/amp BIF - good looking H.U.

				101	AS	100	PPM	329	AU	<0.02	PPM	334	AU	<0.001	PPM																		
310835	0.00	0.10	2366	CPC			30194.95	9993.39	638235.06	7716341.87	1390.00																						

Lam ch/ch amp BIF H.U

				101	AS	<100	PPM	329	AU	<0.02	PPM	334	AU	0.001	PPM																		
310836	0.00	0.10	2366	CPC			30198.33	10005.36	638232.23	7716353.98	1390.00																						

Small o/c of ch/ch amp BIF

				101	AS	<100	PPM	329	AU	<0.02	PPM	334	AU	<0.001	PPM																		
310837	0.00	0.10	2366	CPC			30205.25	10061.06	638211.35	7716106.08	1390.00																						

Mass ch with poorly o/cing interbedded ferrug pelite Sch

				101	AS	<100	PPM	329	AU	<0.02	PPM	334	AU	<0.001	PPM																		
310838	0.00	0.10	2366	CPC			30176.50	10070.23	638179.01	7716114.71	1390.00																						

Thin bedded wkt ch with mnr interbedded pelite Sch, common Fe ox stain + rare casts ex pj

				101	AS	100	PPM	329	AU	<0.02	PPM	334	AU	0.001	PPM																		

As for 310837

LOCATION NUMBER	DEPTH	DEPTH	LEASE	SAMP TYPE	PARENT LOCATION	LOCAL EASTING	LOCAL NORTHING	AMG EASTING	AMG NORTHING	ZONE	TRAY	COLLECTION METHOD		SAMPLE-IN	TYPE	COLOUR	CLASS	SIZE	REG1	REG2	ANOM	LIN	LOGE	SUSC	GEO2
310839	0.00	0.10	2366	CRC		30218.21	9993.16	638255.50	7716352.92	1390	00			Ch + ch/arp BIF -> Fe stone											
310840	0.00	0.10	2366	101 CRC	AS	<100 30280.10	PPM 329 10011.00	AU 638332.52	<0.02 7715399.99	PPM 334 1390	AU 00	<0.001	PPM	Lam ch + ch Fe stone ?BIF											
310841	0.00	0.10	2366	101 CRC	AS	<100 30381.69	PPM 329 9912.77	AU 638439.64	<0.02 7716360.95	PPM 334 1390	AU 00	<0.001	PPM	Fairly lam blu/gr, ch with mnr q/ing + some interbedded Fe stone											
310842	0.00	0.10	2366	101 CRC	AS	<100 30369.81	PPM 329 9936.05	AU 638416.84	<0.02 7716376.26	PPM 331 1390	AU 00	<0.001	PPM	Folded shallow dipping lam q/amp BIF (H U), wk1, locally goss											
310843	0.00	0.10	2366	101 CRC	AS	<100 30351.12	PPM 329 9954.33	AU 638388.69	<0.02 7716395.57	PPM 334 1390	AU 00	<0.001	PPM	Ferrug Sch + ch, mnr qV, local bx + some Fe stone											
310844	0.00	0.10	2366	101 CRC	AS	100 30357.98	PPM 329 9988.12	AU 638380.30	<0.02 7716416.11	PPM 331 1390	AU 00	0.001	PPM	Mass Fe stone ex ferrug Sch, mnr lam to mass ch - Fe stone is moderately magnetic											
310845	0.00	0.10	2366	101 CRC	AS	<100 30359.44	PPM 329 10006.62	AU 638373.89	<0.02 7716430.56	PPM 334 1390	AU 00	<0.001	PPM	Mediocre o/c of interbedded (pelite Sch) & thin bedded ch + mnr Fe stone											
310846	0.00	0.10	2366	101 CRC	AS	<100 30360.69	PPM 329 10013.50	AU 638370.40	<0.02 7716439.64	PPM 334 1390	AU 00	0.001	PPM	Mediocre o/c of thin bedded ch & ferrug Sch											
310847	0.00	0.10	2366	101 CRC	AS	<100 30363.34	PPM 329 10031.63	AU 638363.95	<0.02 7716456.79	PPM 334 1390	AU 00	0.001	PPM	Manganese stained thin bedded wht chs -> ch BIF											
310848	0.00	0.10	2366	101 CRC	AS	<100 30364.97	PPM 329 10042.15	AU 638360.29	<0.02 7716466.78	PPM 334 1390	AU 00	0.001	PPM	As for 310847											
310849	0.00	0.10	2366	101 CRC	AS	<100 30366.49	PPM 329 10052.75	AU 638356.49	<0.02 7716476.80	PPM 334 1390	AU 00	0.001	PPM	O/c & subcrop, thin bedded wht chs											
310850	0.00	0.10	2366	101 CRC	AS	<100 30368.08	PPM 329 10062.95	AU 638352.95	0.02 7716486.49	PPM 334 1390	AU 00	0.005	PPM	Wht ch watr interbedded poorl, o/cing pelite Sch											
310851	0.00	0.10	2366	101 CRC	AS	<100 29869.63	PPM 329 10013.18	AU 638940.75	<0.02 7716201.51	PPM 334 1390	AU 00	0.002	PPM	Mediocre to reasonable o/c of ferrug pelite Sch with mnr interbedded ch											
310852	0.00	0.10	2366	101 CRC	AS	100 29868.09	PPM 329 10003.35	AU 638944.16	<0.02 7716192.50	PPM 334 1390	AU 00	<0.001	PPM	Interbedded pelite Sch, some ..ferrug + ch											
310853	0.00	0.10	2366	101 CRC	AS	200 29866.85	PPM 329 9992.46	AU 638948.34	0.02 7716182.36	PPM 334 1390	AU 00	0.010	PPM	Interbedded pelite Sch + ch; mnr v dk ferrug Sch											
310854	0.00	0.10	2366	101 CRC	AS	<100 29865.19	PPM 329 9983.22	AU 638951.32	0.02 7716173.46	PPM 334 1390	AU 00	0.001	PPM	Mod to highly ferrug pelite Sch with some -> ch											
310855	0.00	0.10	2366	101 CRC	AS	<100 29863.81	PPM 329 9972.15	AU 638955.51	<0.02 7716163.12	PPM 334 1390	AU 00	0.001	PPM	Poor o/c variable (low to high ferrug e. pelite Sch, mnr ch /.mnr q/amp H U.											
310856	0.00	0.10	2366	101 CRC	AS	100 29862.40	PPM 329 9962.69	AU 638958.65	<0.02 7716154.16	PPM 334 1390	AU 00	<0.001	PPM	Poor o/c zone of ferrug Sch & q/amp BIF											
310857	0.00	0.10	2366	101 CRC	AS	100 29861.21	PPM 329 9953.06	AU 638962.46	<0.02 7716145.15	PPM 334 1390	AU 00	<0.001	PPM	Mod to highly ferrug pelite Sch with mnr ch bnds & boudins + local qV											
310858	0.00	0.10	2366	101 CRC	AS	<100 29859.61	PPM 329 9942.73	AU 638966.06	<0.02 7716135.34	PPM 334 1390	AU 00	<0.001	PPM	Lat ferrug Sch with mnr ch											
310859	0.00	0.10	2366	101 CRC	AS	<100 29857.99	PPM 329 9932.78	AU 638969.45	<0.02 7716125.84	PPM 334 1390	AU 00	0.001	PPM	Lat Sch as before - o/c becoming poor											
310860	0.00	0.10	2366	101 CRC	AS	<100 29856.96	PPM 329 9922.88	AU 638973.31	<0.02 7716116.68	PPM 331 1390	AU 00	<0.001	PPM	Lat ferrug pelite Sch + ch, some qVning											
310933	0.00	0.10	2366	101 CRC	AS	<100 30079.23	PPM 329 9879.91	AU 638188.67	0.02 7716186.58	PPM 334 1390	AU 00	<0.001	PPM	Part lat ch/amp BIF with qVing											
310934	0.00	0.10	2366	101 CRC	AS	100 30079.91	PPM 329 9886.67	AU 638186.06	<0.02 7716192.86	PPM 331 1390	AU 00	0.002	PPM	Interbedded ch & q/amp BIF - goss in places											

LCC*TICN NUMBER	DEFTH	FCETH	LEA?C	S?NE FYPEHNT TYPE LOCr/IION	LOCAL C?STIIG	LOCAL I:FHIIG	A?G DA3TI:S	?M3 IORFHIKS	RL TRAV	S COLLECTICN S I?FCD	SIC?-I2I	Rr?E	?uAL	DCCC	SluE	FT-J	HI-Z	~LIL.	VEIN	LOLE	SuLL	SF-3
31J535	C 00	0 10 236C	CPC	100 FPM 329 3009E 51 9893 82	AU	0 02	FMI 334	6381F6 31 7716201.69 1390 00	AJ	J 007	I?M											
31J93E	C 30	0.13 236%	CPC	101 ?S 100 FPM 329 30CB3 7C ~914 0~	AU	J 02	PPM 331	638176.0C ~716J19 64 1350 00	AU	0 005	C.I4											
31093~	0 0C	0.1C 2366	CPC	101 KS <100 FEM 325 3002I 32 9919 45	AU	<0 02	EM~ 331	63B174 00 7716223 65 1390 00	~U	0.0CI	PE~											
31J93J	0.00	0 CC 2366	CPC	101 AS <100 PPM 329 3009E.J9 9959 50	AU	0.02	PE I 334	638143 51 7716303.14 1390.00	AU	J 001	PEM											
31J95I	C.C9	C 10 C366	CPC	101 AS <100 PPM 329 3009E.J9 1000J ~~	AU	0.02	PE I 334	638143 51 7716303.14 1390.00	AU	J 001	PEM											
3LJ9E2	J.00	C 17 2366	CPC	101 AS 130 PPM 329 3C055 EE 9959.50	AU	0 02	PPM 334	638113 19 7716279.85 1390.00	AU	J 001	PPM											
31J953	0.00	0 13 2J6E	CPC	101 AS <100 PPM 329 30056 93 10309.25	AU	<0.02	PPI 33~	638106.59 7716289.03 1390.00	AU	J 101	PPM											
31J95J	0.00	C 10 2366	CPC	101 AS 230 PPM 329 30058 30 10019.29	AU	<0.02	PPM 334	638102.93 7716298.45 1390.00	AU	J 001	PEM											
31J955	0 00	0.10 2366	CRC	101 AS 200 PPM 329 30059 54 10029.29	AU	<0.02	PEM 334	638099 18 7716307.80 1390 00	AU	~0.001	PEM											
31J956	0 00	0.10 2366	CRC	101 AS 10~ PPM 329 30060 73 10039 3~	AU	0.02	PEM 334	638095.35 7716317.20 1390 00	AU	0 001	PPM											
31J957	0 30	0 10 2366	CPC	101 AS <100 PPM 329 30062 14 10019 22	AU	<0 02	PPM 334	638031.8C 7716326 50 1390 00	AU	0 001	PPM											
31J954	0 00	0.10 236F	CPC	101 ?C ~100 FPM 32C 10063.75 1?C59 61	JU	9.?C	FIM 334	638088 20 7716336 37 1390 00	AU	0 001	FPM											
31J94E	C 00	C 10 2366	CPC	101 AS <103 PPM 329 30392.08 9972 94	AU	0.03	PE I 334	638154 ~3 7716275 09 1390.00	AU	0.C01	FF1											
31J948	1.0I	0 1~ 2366	CRC	101 AS <103 FE~ 325 3C1J1.22 9972 J6	AU	0.03	PE I 334	638163 34 7716277 87 1353.00	AU	J.JJ1	PE.I											
31J949	0.13	0 10 2366	CPC	101 AS <100 FE~ 329 30093.22 9984.15	AU	<0.0E	PF1 334	G38159 ~9 7716284.58 1350.03	Au	J.JJ1	PE.I											
31J950	0.0I	0 IC 2366	CPC	101 AS <100 FF I 329 30094.73 9993 41	AU	<C.I2	PEM 334	6381~7 33 7716293 42 1330.0C	Au	0.001	P2M											
31J94J	0 CC	0.1C 2366	CRC	101 AS 100 PPM 329 3C0C1 3J 9919 45	AU	0.02	PEM 334	638174 00 7716223 65 1390 00	~U	0.0CI	PE~											
31J95J	0.00	C 10 2366	CPC	101 AS 100 PPM 329 30095.09 10003 7~	AU	0.02	PE I 334	638143 51 7716303.14 1390.00	AU	J 001	PEM											
31J95I	C.C9	C 10 C366	CPC	101 AS <100 PPM 329 30095.09 10003 7~	AU	0.02	PE I 334	638143 51 7716303.14 1390.00	AU	J 001	PEM											
3LJ9E2	J.00	C 17 2366	CPC	101 AS 130 PPM 329 3C055 EE 9959.50	AU	0 02	PPM 334	638113 19 7716279.85 1390.00	AU	J 001	PPM											
31J953	0.00	0 13 2J6E	CPC	101 AS <100 PPM 329 30056 93 10309.25	AU	<0.02	PPI 33~	638106.59 7716289.03 1390.00	AU	J 101	PPM											
31J95J	0.00	C 10 2366	CPC	101 AS 230 PPM 329 30058 30 10019.29	AU	<0.02	PPM 334	638102.93 7716298.45 1390.00	AU	J 001	PEM											
31J955	0 00	0.10 2366	CRC	101 AS 200 PPM 329 30059 54 10029.29	AU	<0.02	PEM 334	638099 18 7716307.80 1390 00	AU	~0.001	PEM											
31J956	0 00	0.10 2366	CRC	101 AS 10~ PPM 329 30060 73 10039 3~	AU	0.02	PEM 334	638095.35 7716317.20 1390 00	AU	0 001	PPM											
31J957	0 30	0 10 2366	CPC	101 AS <100 PPM 329 30062 14 10019 22	AU	<0 02	PPM 334	638031.8C 7716326 50 1390 00	AU	0 001	PPM											
31J954	0 00	0.10 236F	CPC	101 ?C ~100 FPM 32C 10063.75 1?C59 61	JU	9.?C	FIM 334	638088 20 7716336 37 1390 00	AU	0 001	FPM											
31J94E	C 00	C 10 2366	CPC	101 AS <103 PPM 329 30392.08 9972 94	AU	0.03	PE I 334	638154 ~3 7716275 09 1390.00	AU	0.C01	FF1											
31J948	1.0I	0 1~ 2366	CRC	101 AS <103 FE~ 325 3C1J1.22 9972 J6	AU	0.03	PE I 334	638163 34 7716277 87 1353.00	Au

REGIONAL DATABASE

PRINTED 09/17/98 14 35:23

HOPD-Hordern Palls (EL6305)

LOCATION NUMBER	DEPTH	DEPTH	LEASE	SAMP TYPE	PREP LOCATION	LOCAL EASTING	LOCAL NORTHING	ANG EASTING	ANG NORTHING	RL TRP	COLLECTION METHOD	SIZE-MI	TYPE	QUAL	DESC	SIZE	Fe-T	Rock	Mtn	Vein	Core	Soil	Re-
310959	0.00	0 10	2366	101 CRC	AS	100 PPM 329 30034 53	10056.21	AU 638061.27	<0.02 PPM 334 7716319 26	AU 1390.00	0.001 PPM												
												Small o/c - subcrop of lam ch/amp BIF & ferrug Sch + ch												
310960	0.00	0 10	2366	101 CRC	AS	100 PPM 329 30034.56	10056.61	AU 638064.39	0.02 PPM 334 7716319.10	AU 1390.00	0.001 PPM												
												Small prospecting pit in lat ferrug Sch with rare ch												
310963	0.00	0 10	2366	101 CRC	AS	100 PPM 329 29212.96	10710.99	AU 637028.19	<0.02 PPM 334 7716494.99	AU 1390.00	0.001 PPM												
												qved highly ferrug rocks around old prospecting pit Also ?q greywacke or rhyolitic epiclastic											
310964	0.00	0 10	2366	101 CRC	AS	100 PPM 329 29212.56	10699.79	AU 637030.55	0.02 PPM 334 7716484.99	AU 1390.00	0.001 PPM												
												As for 310963											
310965	0.00	0 10	2366	101 CRC	AS	100 PPM 329 29210.03	10688.29	AU 637037.43	0.03 PPM 33 7716473.99	AU 1390.00	0.01 PPM												
												As for 310963											
310966	0.00	0 10	2366	101 CRC	AS	200 PPM 329 28624.62	10711.19	AU 636497.8	0.03 PPM 334 7716239.48	AU 1390.00	0.001 PPM												
												Mod ferrug locally bxted pelite Sch + minr qV											
310967	0.00	0.10	2366	101 CRC	AS	100 PPM 329 25409.01	10650.07	AU 637229.55	<0.02 PPM 334 7716536.49	AU 1390.00	<0.001 PPM												
												Interbedded pelite Sch + qV greywacke, locally ferrug with some qVing											
310968	0.00	0.10	2366	101 CRC	AS	100 PPM 329 28612.96	9850.72	AU 635163.90	<0.02 PPM 334 7714481.19	AU 1390.00	0.001 PPM												
												Lam cn -> ch/amp BIF, part lat & locally bxted											
310969	0.00	0.10	2366	101 CRC	AS	100 PPM 329 28603.74	9815.53	AU 635163.38	<0.02 PPM 334 7714475.49	AU 1390.00	0.002 PPM												
												As for 310968											
310970	0.00	0.10	2366	101 CRC	AS	<100 PPM 329 28676.56	9872.13	AU 635214.25	<0.02 PPM 334 7714533.99	AU 1390.00	0.001 PPM												
												Lat ferrug Sch with interbedded cn/ch-amp BIF											
310971	0.00	0.10	2366	101 CRC	AS	100 PPM 329 28673.47	9866.41	AU 635214.01	<0.02 PPM 334 7714527.49	AU 1390.00	<0.001 PPM												
												Ferrug Sch with locally intense late qVing											
310972	0.00	0.10	2366	101 CRC	AS	100 PPM 329 28742.61	9861.29	AU 635265.87	<0.02 PPM 334 7714572.98	AU 1390.00	0.001 PPM												
												Lat ferrug Sch + cn											
310973	0.00	0.10	2366	101 CRC	AS	100 PPM 329 28782.69	9857.44	AU 635265.87	<0.02 PPM 334 7714659.99	AU 1390.00	0.002 PPM												
												Ferrug -> lat Sch with some lam remaining + minr ch											
310974	0.00	0.10	2366	101 CRC	AS	100 PPM 329 28699.75	9897.87	AU 635397.16	<0.02 PPM 334 7714664.49	AU 1390.00	0.001 PPM												
												Lat ferrug Sch with minr cn											
310975	0.00	0.10	2366	101 CRC	AS	100 PPM 329 28749.34	10029.56	AU 635201.80	0.02 PPM 334 7714706.98	AU 1390.00	<0.001 PPM												
												Interbedded cn, ch/amp BIF & ferrug pelite Sch											
310976	0.00	0.10	2366	101 CRC	AS	<100 PPM 329 28592.80	9958.97	AU 635098.93	<0.02 PPM 334 7714569.48	AU 1390.00	0.001 PPM												
												Interbedded ch & ferrug pelite Sch with v.minr cn/amp BIF + local qVing											
310977	0.00	0.10	2366	101 CRC	AS	100 PPM 329 28595.72	9959.08	AU 635101.43	0.02 PPM 334 7714570.99	AU 1390.00	0.001 PPM												
												Thin (approx 1m) end of part lat lam ch/cn-amp BIF											
310978	0.00	0.10	2366	101 CRC	AS	<100 PPM 329 28600.75	9959.15	AU 635105.80	<0.02 PPM 334 7714573.49	AU 1390.00	0.001 PPM												
												Interbedded ferrug pelite Sch & ch, local qVing											
310979	0.00	0.10	2366	101 CRC	AS	<100 PPM 329 28607.43	9962.31	AU 635110.12	0.02 PPM 334 7714579.48	AU 1390.00	0.001 PPM												
												Lat pelite Sch + minr ch, qVs common											
310980	0.00	0.10	2366	101 CRC	AS	<100 PPM 329 28612.59	9960.03	AU 635115.74	<0.02 PPM 334 7714579.98	AU 1390.00	0.001 PPM												
												Lat ferrug pelite Sch with interbedded ch & cn/amp BIF											
310981	0.00	0.10	2366	101 CRC	AS	<100 PPM 329 28657.72	9997.36	AU 635137.19	<0.02 PPM 334 7714634.48	AU 1390.00	<0.001 PPM												
												Sheared qV zone in lat pelite Sch											
310982	0.00	0.10	2366	101 CRC	AS	<100 PPM 329 28657.72	9997.36	AU 635137.19	<0.02 PPM 334 7714634.48	AU 1390.00	0.001 PPM												
												Lat pelite Sch with some qVing											
310983	0.00	0.10	2366	101 CRC	AS	100 PPM 329 27425.38	9910.19	AU 635851.21	<0.02 PPM 334 7714429.49	AU 1390.00	0.002 PPM												
												Interbedded ferrug Sch & cn-ch/amp BIF											
310984	0.00	0.10	2366	101 CRC	AS	<100 PPM 329 27423.20	9901.85	AU 635861.21	<0.02 PPM 334 7714415.46	AU 1390.00	0.002 PPM												
												Lat ferrug pelite Sch + ch, q/s locally, common											
				101	A	<100 PPM 329		AU <0.02	PPM 334	AU	0.002 PPM												

LOCATION ID DET	DEPTH	DEPSF	SAMP INTERVAL	LOCAL EASTING	LOCAL NORTHING	AMG E STING	AMG NORTH N S	TA I REV	S COLLECTION C METHOD	JOB-ITEM	LITH	ZONE	LOG	SLAB	FI-I	F-C	-DPI	BI	LOCE	SOUR	CI-3
31Q985	0 C0	0 10 236b	CR2	2771I.94	9791 G7	636I84 I9	771495I I9	1390 0C													
31Q98L	0 I0	0 10 2366	101 CFC	100 2765I 97	PEM 329 9T6C I6	TU 636C97 I8	<0 C2 77I5004 I9	PEM 234 1390 CC	AU	0.C01	IPM										
31C9E7	0 30	C 1J 2365	101 CR2	153 100 27850 09	PEM 329 9756 62	AU 636297.24	0.02 7715D3C.19	FPM 334 1390 0C	AU	0 001	PPM										
31Q988	3 0C	0 10 2366	101 CR2	55 <100 27849 80	PF1 329 9752 I2	AU 6362B9.I2	<0 2C 771499G.49	FEM 331 1350 00	JU	C.302	EPM										
31Q989	0.00	7 10 236C	101 CF2	75 I70 I'C9I 92	PEM 3CC 9T9C C3	AU 6363B9.C7	0.2C 7715095 I9	IIM 331 1393 30	JU	0 331	PEI										
31Q990	0 30	0 10 2366	101 CR2	A5 <100 28014 62	PPM 329 9013 35	AU 636399.30	0.04 7715155.98	PPM 334 1390 00	AU	C.0C4	EIM										
31Q991	0.00	0 10 2366	101 CR2	A5 <100 27915.27	EPM 329 9858 27	AU 636305.13	<3 02 7715120.99	PPM 334 1390 00	AU	0 302	PPM										
31Q99C	0.03	3 13 2366	101 CP2	A5 <100 2791S 75	PEM 329 9855 15	AU 636307.06	<3 02 7715118.49	P2P 334 1390.00	AU	C.002	EPM										
31Q992	0.00	0 10 2366	101 CR2	A5 <100 28298 80	PPM 329 9774 29	AU 636681.43	0.05 7715232.99	PPM 334 1390 00	AU	0.003	PPM										
31Q993	0.00	0 10 2366	101 CR2	A5 <100 28296 31	PPM 329 9757 91	AU 636687.19	<0 02 7715217.49	PPM 334 1397 30	AU	0.001	PPM										
31Q994	0.00	0 10 2366	101 CP2	A5 <100 28300 66	PPM 329 9717 55	AU 636695.99	0.05 7715210.48	PEM 334 1390 00	AU	0.C32	PPM										
31Q995	0.00	0.10 2366	101 CPC	A5 <100 28017 98	PEM 329 9716 09	AU 636691 75	0.03 7715206 29	PEM 334 1390 3C	JU	0.016	PEM										
31Q996	0 00	0.10 2366	101 CPC	A5 <100 28186.43	PEM 329 9834.67	AU 636553 86	<0.02 7715231 49	PEI 334 1396 30	AU	0 031	PEM										
31Q997	0 30	0 10 2366	101 CPC	A5 103 28285.32	PEM 329 9850 29	AU 636632.67	<0.02 7715252.99	PEM 334 1390 30	AU	0.C31	PEM										

LATE pellite Sch
Lat ferrug pellite Sch
Lam cn/arp/mag BIF with f.qVs
Lam ch/amp/mag BIF with f.qVs
Lam ch/arp BIF with f g/ntrg
O/c-subcrop interbedded ch, ch/amp BIF with pellite Sch + f.qVs
Interbedded ch/arp BIF with (pellite Sch) & ch
Lam ch/arp BIF with f.g/ntrg
As for 31209J

Lam arp BIF (H U.)
bnded/b.tqa multy qr zone, locally gcsa with zone entrained Sch frags
Lam ch/amp BIF with tr py
Lam cn/arp/mag BIF with f.qVs
Interbedded ferrug Sch, graph Scn, tn + amp/ch BIF
Lam cn/ch-amp BIF (H.U.)

LATE pellite Sch
Lat ferrug pellite Sch
Lam cn/arp/mag BIF with f.qVs
Lam ch/amp/mag BIF with f.qVs
Lam ch/arp BIF with f g/ntrg
O/c2-subcrop ch/amp BIF (good H.U.) + ch + mnr pelltic graph Sch
Superbly lam ch/amp/mag BIF
Highly goss inalcedonic q foo -zmc(in (Pa.)
Lam cn/arp/mag BIF with f.qVs
Lam ch/arp BIF with f g/ntrg
O/c-subcrop interbedded ch, ch/amp BIF with pellite Sch + f.qVs
Interbedded ch/arp BIF with (pellite Sch) & ch
Lam ch/arp BIF with f.g/ntrg
As for 31209J



FEDOFT [. 32C' - 'DIC _PMELES E /ZCRAIS

ECOLOGICAL DATABASE

SPECIES: CC 17/53 L3 CC 33

HOPD-Hordein Hills (EL3360)

LOCATION I.D/SEP	DEPTH	DEPTH	LEASE	SAMPLE ATTRIBUTE	LOCAL ERASURE	LOCAL ACRE INS	AVG EARTH G	P.IG NORTHING	NL IEA.	S COLLABSILION S METHOD	LLUC-IL'	LIKE	CUSH	DESC	SLUE	+1	+2	SUII	DII	DCIE	DUSE	SE-3
312112	0 00	0 10	2356	CRC	28445 63	9893 15	636751 0C	7715405 19	1390 30													
312111	1 10	3 1C	2366	CRC	7B56 19	9193 26	6368S0.CC	7715159 30	1390.C0	AU	C.011	EPM										
312112	0 00	0 10	2356	CRC	28555 85	9877 89	636856 31	7715147 99	1390 C0	AU	0 C04	EPM										
312113	0 00	3 13	2366	CPC	C8631 1F	9897 46	6369L5.3T	7715532 99	1390.00	AU	C 012	EEM										
312114	C 03	9.10	2366	CRC	20632 47	9849 C'	636917 4F	7715194 99	1391.00	AU	C C09	EEM										
312115	0.C0	0.10	2366	CPC	28637 7F	987C 61	636928 63	7715'8C 49	1390.00	AU	0 CE2	PPM										
312116	3.C0	0.10	2366	CPC	2871?.6C	9886.1E	6C6993 33	7715533.48	1390 00	AU	3 009	PPM										
312117	3 00	0.10	2366	CPC	2871L.49	9875.89	636995 25	7715522.49	1390 0C	AU	0 008	PPM										
312118	3 00	3 1C	2366	CPC	28799.8C	988C.2C	637064 33	7715575 99	1390 3C	AU	0 333	EEM										
312119	0 00	3 10	2366	CPC	28871.78	9885.53	637129 13	7715637.49	1391 30	AU	0 356	PEM										
312142	0 00	3.10	2366	CPC	28627 78	9922 51	635147.18	7714554 49	1391 00	AU	0.042	PEL										
312143	0 0C	1.10	2366	CPC	28669 CI	C13L4 54	636801.'9	7715'7? 49	139C.03	AU	0.001	PEL										
312117	C.C0	0.1C	2366	CPC	2334E.43	10358.91	633335 05	7716471.99	1390.0C	AU	C.001	PEM										

Lar ch/arp BIF with interbedded pelite Sch + E qVnting

In chip of ch/amp bIF 5 qar zch

Lam ch/amp BIF with E q'nting

Ilay/ch/amp BIF

Lcn ch/amp BIF with E qVnting

qV with Fe 9< staining

Cn/arp BIF + pelite Sch + ch with E.q & Fe o.. vns

Cn/amp BIF + cn with E.q & Fe o. vns

Lam ch -> cn arp BIF with interbedded pelite Scn

Ch/amp BIF + ch + Fe Sch + local ? q's

Ser Scn

Milk, q/ed s.g. poorly sorted greywacke

Ch wtr rnr cn/arp BIF

V ferrug Sch with interbedded boudinaged ch

High i/=p - gV/ + ?/ + mylachite in q-jwke

Ilm ox stained thar bedded ch - ?, H.V equivalents

Part lat pelite Sch with interbedded (ch) with local qVning
-> bx

As for 312153 with local qVning

Part lat ferrug Sch with interbedded ch

Small o/c of cn/amp BIF with E.qVning

Interbedded ch, nighl, ferrug Sch + pelitic graph Sch, local
Mn ox staining

Blu ch with mnr ferrug Scp + Fe ox vns

Base on with rnr pelitic Scn

E=y sample from small prospecting pit in pelite (?graph) Scn &
ch

LOCATION NUMBER	DEPTH	DEPTH	LEASE	SAMP TYPE	PAREN LOCATIO.		LOCAL EASTING		LOCAL NORTHING		AMG EASTING		AMG NORTHING		RL (REC	S COLLECTION S METHOD	ELEMENT	TYPE	QUAL	DESC	UNIT	FACT	FACT	PRIN	PRIN	CODE	CODE	FACT
				11S		AS	15	PPM	334		AU		<0.001	PPM														
312853	0.00	0.10		CRC	M		29100.00		10660.00		636955.30		7716597.47		1390.00													
				11S		AS	10	PPM	334		AU		<0.001	PPM														
312851	0.00	0.10		CRC	M		29280.00		10780.00		637053.79		7716587.81		1390.00													
				11S		AS	10	PPM	33		AU		<0.001	PPM														
312855	0.00	0.10		CRC	M		29300.00		10620.00		637118.68		7716457.45		1390.00													
				11S		AS	20	PPM	331		AU		0.001	PPM														
312850	0.00	0.10		CRC	M		28900.00		10720.00		637025.17		7716935.18		1390.00													
				11S		AS	5	PPM	331		AU		0.001	PPM														
312857	0.00	0.10		CRC	M		29690.00		10700.00		637449.89		7716718.73		1390.00													
				11S		AS	20	PPM	334		AU		0.001	PPM														
312858	0.00	0.10		CRC	M		29500.00		10585.00		637310.66		7716523.55		1390.00													
				11S		AS	5	PPM	334		AU		0.001	PPM														
312859	0.00	0.10		CRC	M		29504.00		10650.00		637312.72		7716582.38		1390.00													
				11S		AS	35	PPM	334		AU		<0.001	PPM														
312860	0.00	0.10		CRC	M		29560.00		10660.00		637304.33		7716589.19		1390.00													
				11S		AS	35	PPM	334		AU		0.003	PPM														
312861	0.00	0.10		CRC	M		29504.00		10675.00		637300.63		7716604.26		1390.00													
				11S		AS	<5	PPM	331		AU		<0.001	PPM														
312862	0.00	0.10		CRC	M		29501.00		10710.00		637261.08		7716633.44		1390.00													
				11S		AS	25	PPM	334		AU		<0.001	PPM														
312863	0.00	0.10		CRC	M		29650.00		10700.00		637372.56		7716672.57		1390.00													
				11S		AS	25	PPM	33		AU		<0.001	PPM														
312864	0.00	0.10		CRC	M		29630.00		10675.00		637391.66		7716654.56		1390.00													
				11S		AS	10	PPM	334		AU		<0.001	PPM														
312865	0.00	0.10		CRC	M		29510.00		10750.00		637094.58		7716576.07		1391.00													
				11S		AS	1365	PPM	334		AU		<0.001	PPM														
312866	0.00	0.10		CRC	M		29330.00		10630.00		637143.65		7716466.22		1390.00													
				11S		AS	15	PPM	334		AU		<0.001	PPM														
312867	0.00	0.10		CRC	M		29590.00		10750.00		637239.63		7716711.50		1391.00													
				11S		AS	5	PPM	334		AU		0.001	PPM														
312868	0.00	0.10		CRC	M		29935.00		10620.00		637678.21		7716750.07		1390.00													
				11S		AS	5	PPM	334		AU		<0.001	PPM														
312869	0.00	0.10		CRC	M		29901.00		10495.00		637735.17		7716638.73		1390.00													
				11S		AS	5	PPM	334		AU		<0.001	PPM														
312013	0.00	0.10	2366	CRC	M		30800.00		10200.00		638664.70		7716815.35		1390.00													
				11S		AS	15	PPM	334		AU		0.001	PPM														
313014	0.00	0.10	2366	CRC	M		30800.00		10150.00		638688.68		7716771.55		1390.00													
				11S		AS	5	PPM	334		AU		0.001	PPM														
313015	0.00	0.10	2366	CRC	M		30820.00		10120.00		638720.90		7716755.01		1390.00													
				11S		AS	25	PPM	334		AU		0.001	PPM														
313016	0.00	0.10	2366	CRC	M		30600.00		9955.00		638783.20		7716600.92		1390.00													
				11S		AS	45	PPM	334		AU		0.001	PPM														
313017	0.00	0.10	2366	CRC	M		30800.00		9935.00		638792.87		7716583.11		1390.00													
				11S		AS	10	PPM	334		AU		0.001	PPM														
313023	0.00	0.10	2366	CRC	M		30405.00		10100.00		638367.34		7716526.78		1390.00													
				11S		AS	10	PPM	334		AU		0.004	PPM														
313024	0.00	0.10	2366	CRC	M		30395.00		10075.00		638377.68		7716510.06		1390.00													
				11S		A	5	PPM	331		AU		0.002	PPM														

Silicified gwke

Epithermal q

High temp qV in q-gwke, q2

qV silicified rock epithermal q

Silicified sediment / q1 chert,

Wht-gry goss qV in gwke

Silicified rock

Blu q2 in q-gwke

Epithermal q veined silicified rock

Blu glass/ q2

q-gwke

q-gwke + prospecting pit

magn temp qV

q-gwke. (Sample reassayed - see Sample Numbers: 313721, 313725, 313726, 313727)

Glassy high temp qV

Sheared/cherty q2

Blu q2

Blu q2

Gry cn + mt gry recrystallised q with lim cavities

Gry recrystallised ch with lim cavities

Fe + siliceous banded ch? hem stringers

Recrystallised ch with hem stringers + secondary Fe vns?

Recrystallised ch mnr banding

Wht gry recrystallised ch

1 m composite silicified metasediment + recrystallised chert thin bedded

LOCATION NUMBER	EASTING	NORTHING	LEASE	SAMPLE TYPE	PARENT LOCATION	ELEVATION	ANALYTE	ANALYTE VALUE	ANALYTE UNITS	PREP METHOD	SIZE-FRACTION	TYPE	QUAL	ASSOC	FIELD	FI-1	FI-2	FI-3	BIN	LOCE	GOLP	RE-3
313025	0.00	0.10 2366		CRC	I	30335.00	10065.00	638375.50	7716501.31	1390.00												
313026	1.00	0.10 2366		115 CRC	AS M	10 30400.00	PPM 331 10055.00	AU 638371.75	0.014 7716494.97	PPM 1390.00												
313027	0.00	0.10 2366		115 CRC	AS M	20 30410.00	PPM 331 10045.00	AU 638398.32	0.004 7716191.06	PPM 1390.00												
313028	0.00	0.10 2366		115 CRC	AS M	20 30405.00	PPM 334 10025.00	AU 638403.62	0.001 7716171.13	PPM 1390.00												
313029	0.00	0.10 2366		115 CRC	AS M	40 30405.00	PPM 334 10020.00	AU 638406.01	0.001 7716466.76	PPM 1390.00												
313030	0.00	0.10 2366		115 CRC	AS M	50 30405.00	PPM 331 10015.00	AU 638408.38	0.002 7716462.38	PPM 1390.00												
313031	0.00	0.10 2366		115 CRC	AS M	20 30405.00	PPM 334 10020.00	AU 638406.04	0.001 7716466.76	PPM 1390.00												
313032	0.00	0.10 2366		115 CRC	AS M	15 30415.00	PPM 331 9995.00	AU 638429.31	0.002 7716415.34	PPM 1390.00												
313033	0.00	0.10 2366		115 CRC	AS M	15 30405.00	PPM 334 9995.00	AU 638420.55	0.001 7716440.50	PPM 1390.00												
313034	0.00	0.10 2366		115 CRC	AS M	10 30415.00	PPM 334 9975.00	AU 638436.56	0.001 7716432.21	PPM 1390.00												
313035	1.00	0.10 2366		115 CRC	AS M	10 30415.00	PPM 334 9975.00	AU 638436.56	0.001 7716432.21	PPM 1390.00												
313036	0.00	0.10 2366		115 CRC	AS M	10 30410.00	PPM 334 9930.00	AU 638453.94	0.004 7716390.40	PPM 1390.00												
313037	0.00	0.10 2366		115 CRC	AS M	15 30430.00	PPM 334 9920.00	AU 638476.28	0.001 7716391.22	PPM 1390.00												
313038	0.00	0.10 2366		115 CRC	AS M	10 30385.00	PPM 334 9915.00	AU 638439.32	0.001 7716365.18	PPM 1390.00												
313039	0.00	0.10 2366		115 CRC	AS M	10 29980.00	PPM 334 10100.00	AU 637995.56	0.001 7716331.22	PPM 1390.00												
313040	0.00	0.10 2366		115 CRC	AS M	10 29990.00	PPM 334 10075.00	AU 638016.21	0.001 7716314.17	PPM 1390.00												
313041	0.00	0.10 2366		115 CRC	AS M	15 29975.00	PPM 334 10050.00	AU 638015.27	0.002 7716285.04	PPM 1390.00												
313042	0.00	0.10 2366		115 CRC	AS M	25 29975.00	PPM 334 10035.00	AU 638022.43	0.001 7716271.91	PPM 1390.00												
313043	0.00	0.10 2366		115 CRC	AS M	45 29985.00	PPM 334 10020.00	AU 638038.43	0.001 7716263.61	PPM 1390.00												
313044	0.00	0.10 2366		115 CRC	AS M	25 29990.00	PPM 334 10015.00	AU 638045.23	0.002 7716261.66	PPM 1390.00												
313045	0.00	0.10 2366		115 CRC	AS M	30 30000.00	PPM 334 10003.00	AU 638059.78	0.001 7716255.99	PPM 1390.00												
313046	0.00	0.10 2366		115 CRC	AS M	15 30000.00	PPM 334 9995.00	AU 638063.65	0.001 7716248.99	PPM 1390.00												
				115	AS	35	PPM 331	AU	0.001	PPM												

High silicified metasediments thin bedded with high Mn staining

Thin bedded high siliceous metasediment + less siliceous ferrug rock

Ferrug metasediment with hem stringers secondary Fe enriched

highly silicified + ferrug metasediment + Mn staining

Ferrug / high Mn metasediment? tightly folded + occas siliceous

High siliceous metasediment/recrystallised q? with hematitic stringers with cavities (secondar, Fe?)

Recrystallised q vn/ch semi continous adjacent tight metasediment folding

High siliceous metasediment/recrystallised q? with dissem hematitic blebs/streaks

High silicified metasediment with hem stringers + dissem (secondar, Fe?)

Pelite/recrystallised siliceous metasediment Trend E-W

Recrystallised q vn? crosscutting above sediments 1m wide with occas dk blebs (weathering?

Dk gry altered? metasediment f g

Wht gr, q occas lim + crosscutting wht q vns

Gr, high silicified metasediment?/q vn? - same as old sample 310841

High silicifed metasediment/cn with occas lim

High silicified gry metasediment v mnr banding

High silicified metasediment/recrystallised q vn, . mnr dk gry bands

High silicified recrystallised q/sediment + occas dk bands

High silicified metasediment + mnr dk bands

High silicified metasediment with secondary hematitic vns?

High silicified metasediment ..high secondary Fe + Mn, same as old sample 310832

Metasediment high secondary hem/Mn occur high silicified sediment interbeds, (same as 310840)

HOLD-Hordern Hills (EL2366)

LOCATION ID	DEPTH	DEPTH	LEASE	SAMP TYPE	PARENT LOCATION		LOCAL EASTING	LOCAL NORTHING	AMG EASTING	AMG NORTHING	PL	S COLLECTION METHOD	SAMP-MT	TYPE	QUAL	CLSC	SIZE	RT-1	RT-2	ALTK	WEIN	LOIS	SULP	SP-3
313047	0.00	0.10	2366	CRC	M		30000.00	9985.00	638068.49	7716240.24		1390.00												
				115		AS	20	PPM	334	AU	0.001	PPM												
313048	0.00	0.10	2366	CRC	M		29930.00	9980.00	638062.16	7716231.02		1390.00												
				115		AS	25	PPM	334	AU	0.001	PPM												
313049	0.00	0.10	2366	CRC	M		29980.00	9950.00	638067.91	7716199.93		1390.00												
				115		AS	20	PPM	334	AU	0.001	PPM												
313050	0.00	0.10	2366	CRC	M		29980.00	9978.00	638068.88	7716198.18		1390.00												
				115		AS	10	PPM	334	AU	<0.001	PPM												
313051	0.00	0.10	2366	CRC	M		30005.00	9930.00	638099.47	7716194.52		1390.00												
				115		AS	20	PPM	334	AU	0.001	PPM												
313052	0.00	0.10	2366	CRC	M		30000.00	9880.00	638119.28	7716148.34		1390.00												
				115		AS	20	PPM	334	AU	0.002	PPM												
313056	0.00	0.10	2366	CRC	M		29205.00	10715.00	637019.59	7716494.65		1390.00												
				115		AS	60	PPM	334	AU	0.001	PPM												
313057	0.00	0.10	2366	CRC	M		29205.00	10715.00	637013.59	7716494.65		1390.00												
				115		AS	90	PPM	334	AU	0.001	PPM												
313058	0.00	0.10	2366	CRC	M		29210.00	10715.00	637023.96	7716497.07		1390.00												
				115		AS	10	PPM	334	AU	0.004	PPM												
313059	0.00	0.10	2366	CRC	M		29202.00	10700.00	637024.22	7716480.07		1390.00												
				115		AS	145	PPM	334	AU	0.001	PPM												
313060	0.00	0.10	2366	CRC	M		29200.00	10640.00	637051.49	7716426.59		1390.00												
				115		AS	10	PPM	334	AU	<0.001	PPM												
313061	0.00	0.10	2366	CRC	M		29180.00	10250.00	637222.61	7716075.57		1390.00												
				115		AS	5	PPM	334	AU	0.001	PPM												
313062	0.00	0.10	2366	CRC	M		29150.00	10230.00	637206.03	7716043.55		1390.00												
				115		AS	10	PPM	334	AU	<0.001	PPM												
313075	0.00	0.10	2366	CRC	M		28800.00	10100.00	636962.57	7715760.48		1390.00												
				115		AS	35	PPM	334	AU	0.001	PPM												
313076	0.00	0.10	2366	CRC	M		28790.00	10020.00	636952.51	7715685.63		1390.00												
				115		AS	10	PPM	334	AU	0.002	PPM												
313077	0.00	0.10	2366	CRC	M		28790.00	10015.00	636994.93	7715681.25		1390.00												
				115		AS	10	PPM	334	AU	<0.001	PPM												
313078	0.00	0.10	2366	CRC	M		28790.00	10015.00	636984.93	7715681.25		1390.00												
				115		AS	20	PPM	334	AU	0.001	PPM												
313079	0.00	0.10	2366	CRC	M		28810.00	9975.00	637031.78	7715658.91		1390.00												
				115		AS	10	PPM	334	AU	0.016	PPM												
313080	0.00	0.10	2366	CRC	M		28410.00	10065.00	636638.15	7715541.22		1390.00												
				115		AS	15	PPM	331	AU	0.005	PPM												
313081	0.00	0.10	2366	CRC	M		28420.00	9980.00	636688.02	7715471.66		1390.00												
				115		AS	10	PPM	334	AU	0.001	PPM												
313082	0.00	0.10	2366	CRC	M		28420.00	9980.00	636688.02	7715471.66		1390.00												
				115		AS	15	PPM	334	AU	0.001	PPM												
313083	0.00	0.10	2366	CRC	M		28000.00	9935.00	636342.18	7715229.13		1390.00												
				115		AS	20	PPM	334	AU	0.001	PPM												
313084	0.00	0.10	2366	CRC	M		28005.00	9860.00	636382.83	7715165.90		1390.00												
				115		AS	5	PPM	334	AU	0.001	PPM												
313085	0.00	0.10	2366	CRC	M		28000.00	9815.00	636100.21	7715124.10		1390.00												

Bedded highl, silicified + secondary hematitic metasediment silicified rock occrs boudinage

High silicified metasediment with residual silica patches, same as old sample 310822

High silicified metasediment with fem stringers (secondary?) same as old 310825

Thin bedded siliceous/ferrug metasediment, same as old sample 310826

Thin bedded siliceous/hematitic metasediment

Thin bedded siliceous/hematitic metasediment

Fe meta psammite + q bx trenchy into small working

Fe meta gwge inside of small working

Wht gr, mass buck q

Sample from Fe speil adjacent small working

Intrusive bx with saw tooth milky q infill

Milky wht q veining in pelite

Wht gr, mass q

Recrystallised mafic/metasedimert bx with wht crystaline q infill

Highly silicified metasediment or rafic partly, (south of above sample)

Bx pelite with milky wht q infill

Bx dk mafic with milky q infill

Bx dk mafic with milky wht q infill

Bx dk mafic with milky wrt q infill

Bx dk mafic with milky wht q infill

Bx dk mafic with milky wht q infill

Dk high silicified rock (metasediment?)

DESIGN-L ENTERPRISE

PRINTED 08/17/98 11 35 23

HOPE-Jordern Hills (FL2300)

LOCATION NUMBER	DEPTH	DEPTH	LEASE	SAMPLE TYPE	PARENT LOCATION	LOCAL EASTING	LOCAL NORTHING	ANG EASTING	ANG NORTHING	FL TRAV	S COLLECTION S METHOD	SIZE-BY	TYPE	QUAL	LEVEL	SLOE	RL-1	FLAG	XELEM	TEXT	LOCL	SOLT	SS-1
313086	0 00	0 10	2366	115 CRC	AS M	5 27915 00	PPM 334 2810 00	AU 536389 51	0 001 PPM 7715112 97	1330 00													
313691	0 00	0 10	2366	115 CRC	AS M	20 29600 00	PPM 334 1530 00	AU 637469 30	0 001 PPM 7716497 52	1390 00													
313692	0 00	0 10	2366	115 CRC	AS M	120 30900 00	PPM 334 10290 00	AU 636752 25	0 001 PPM 7716863 72	1350 00													
313693	0 00	0 10	2366	115 CRC	AS M	25 30100 00	PPM 334 9970 00	AU 636172.03	0 001 PPM 7716280 31	1340 00													
313806	0.00	0.10	2365	115 CRC	AS M	15 28810 00	PPM 334 1.102 00	AU 636952.57	<0.001 PPM 7715760.18	1390 00													
313807	0.00	0.10	2366	115 CPC	AS I	40 26370 00	PPM 334 10280 00	AU 634748.65	0.001 PPM 7714742.70	1390 00													
313707	0.00	0.10		115 CPC	AS I	15 M	PPM 334 M	AU 638406.00	<0 001 PPM 7717500.00	1390.00													
313708	0.00	0.10		115 CPC	AS M	60 M	PPM 334 M	AU 638195 00	0 001 PPM 7716796 00	1390.00													
313709	0 00	0.10		115 CPC	AS M	20 M	PPM 334 M	AU 638263.00	0 004 PPM 7716625 00	1390.00													
313710	0 00	0.10		115 CPC	AS M	50 M	PPM 334 M	AU 638301 00	0 003 PPM 7716655 00	1390.00													
313711	0 00	0 10		115 CRC	AS M	15 M	PPM 334 M	AU 638321 00	0 003 PPM 7716703.00	1390.00													
313712	0 00	0 10		115 CRC	AS M	20 M	PPM 334 M	AU 638359.30	0 005 PPM 7716686 00	1390.00													
313713	0 00	0 10		115 CPC	AS I	10 M	PPM 334 M	AU 638344 00	0 005 PPM 7716696.00	1390.00													
313714	0 00	0 10		115 CPC	AS M	150 M	PPM 334 M	AU 638358.30	0.002 PPM 7716745 00	1390.00													
313724	0 00	0 10		115 CPC	AS M	30 29300.00	PPM 334 10750.00	AU 637085 81	0 002 PPM 7716571.23	1390.00													
313725	0 00	0 10		115 CPC	AS M	195 29300 00	PPM 334 10750 00	AU 637085.81	0 002 PPM 7716571.23	1390 00													
313726	0 00	0 10		115 CRC	AS M	220 29300 00	PPM 334 10750 00	AU 637085.81	<0.001 PPM 7716571.23	1390 00													
313727	0 00	0 10		115 CRC	AS M	205 29300 00	PPM 334 10750.00	AU 637085.81	<0.001 PPM 7716571.23	1390 00													
314672	0 00	0.10		115 CPC	AS M	185 M	PPM 334 M	AU 638833.00	<0 001 PPM 7716015 00	1390 00													
73099	0.00	0.10	M	115 CPC	AS M	10 M	PPM 334 M	AU 637161.44	0.004 PPM 7715907 00	1390 00	M												
73110	0.00	0.10	M	101 CPC	AG M	<0.5 M	PPM 114 M	AS 636863 13	5 PPM 124 7716266 50	W 1390.00	M	3.5	PPM	329	AU	<0 02	PPM	406	SN	<3	PPM		
73117	0 00	0.10	M	101 CPC	AG M	<0 5 M	PPM 114 M	AS 635273 63	23 PPM 124 7714717 50	W 1390.00	M	20 5	PPM	329	AU	<0 02	PPM	405	SN	5	PPM		
210203	0 00	0.10	2370	101 MLT	AG LSV0609	<0.5 M	PPM 114 M	AS 634237 50	23 PPM 124 7716043 80	W 1390.00		2.0	PPM	329	AU	<0 02	PPM	406	SN	<3	PPM		
				AM	LA	14 5	PPM AM	NB	8 0	PPM AM	YB	1 6	PPM	AO	BA	310	PPM	AO	CA	5600	PPM	AO	NI	20	PPM
				AO	ZP	130	PPM EO	CR	100	PCT EO	FE	3 80	PCT	EC	MG	1200	PPM	EO	TI	1850	PCT				
210209	0 00	0 10	2370	MLT	LSV0615	M	M	636103.80	7717031 60	1390.00													
				AM	LA	31 0	PPM AM	NB	9 0	PPM AM	YB	1 5	PPM	AO	BA	370	PPM	AO	CA	1150	PPM	AO	NI	8	PPM
				AO	ZP	135	PPM EO	CR	300	PCT EO	FE	3 10	PCT	EO	MG	5100	PPM	EO	TI	2900	PCT				
210217	0 00	0 10	2370	MLT	LSV0616	M	M	635963.50	7715031 50	1390 00													
				AM	LA	11 5	PPM AM	NB	7 0	PPM AM	YB	1 2	PPM	AO	BA	255	PPM	AO	CA	2450	PPM	AO	NI	11	PPM

Cru tooth mlly q vn + ferrug metasediments

Limonitic shale, Mn Ox

Sdke Mn Ox, q veined

Limonitic Sch, refolded F1 fold

B. q - lam - ser shale. Mn Ox

Chalcedonic q breccia with chlorite Sch

Laterite pavement

Ch, sub o/c

Mn ch

Sulphidic sh

Sulphidic ch

Sulphidic ch, sh

Sulphidic qz ch

Ch

q-gvke. Resample of 312865 z/1355 AU(334) <0.001 : AS(115) 1355

q-gvke. Resample of 312865 z/1355 : AU(334) <0.001 : AS(115) 1355

q-gvke Resample of 312865 z/1355 : AU(334) <0.001 : AS(115) 1355

q-gvke. Resample of 312865 z/1355 : AU(334) <0.001 : AS(115 1355

Lamina ch + qz o/c

Highly lat reddish saprolite + yellowish/wht decomposed saprolite (1-3m)

Brn silts + qz frags + wthd gritty saprolite (0-2m)

Orngs q grits + lat lithics + mfc pisols (0-2m)

LOCATION NUMBER	DEPTH	DEPTH	LEASE	SAMPLE TYPE	PARENT LOCATION		LOCAL EASTING		LOCAL NORTHING		AMG EASTING	AMG NORTHING	ZONE	DATUM	% COLLECTION METHOD		SIEVE-MM	TYPE	VALUE	UNIT	ANAL	METH	VALUE	UNIT	ANAL	METH	VALUE	UNIT
213211	0 00	0 10	2370	AO XLI	ZR LSv0617	90	PPM	CO M		M	CR 557099 20	250 7710981.30	PCT 1390 00	DC	FE	12 50	PCT	DO	M3	600	PPM	DO	TI	2350	PCT			
																			C q grits + pisol lat 1-3m) Pott Zone Well formed pisolites, nodules & mottles fre drillhole									
210519	1 00	2 00	2366	AM AO LR	LA ZR M	17.0 115	PPM PPM	AM CO M		M	NB CR 640533 90	13.0 350 7713757 00	PPM PCT 1390 00	AM DO CO	ZB FE	1 6 14 00 M Drill Hole	PPM PCT	AC DO	BA MG	125 500	PPM PPM	AC DO	CR TI	230 1200	PPM PCT	AC	NI	20	PPM
																			Pisol in Soil - Poorly formed loose gritty pisols in granitic soil									
281717	1.50	3 00	2366	AMO ZRT ZRE VBCL	AS BI U M	1.1 <2 8	PPM PPM PPM	ZAS RE RE M		M	AU NO V 634107 94	0 <2 <1 7715052 50	PPB PPM PPM 1390.00	AAS ZRT M	CO FE	18 12	PPM PPM	AAC ZRF	CU SB Sb	52 <2	PPM PPM	AAS ZRF	TH Sn	28 8	PPM PPM	ZRF	AS SN	35 <2	PPM PPM
																			Ch/Sch/q colluv + rthd ?graph Sch (1 5-3m) 0-1.5m aeol sand 1 5-2m ch/Sch/q colluv : 2-3 7m wthd gr/ ?graph Sch									
281718	1 00	3 00	2366	BLG VBCL	AG LSv0609	35 3	PPB	BLG M		M	AU 631237 50	0 30 7710043 80	PPB 1390 00	BLG	CU	0.22	PPM												
																			Highly lat reddish saprolite + pale/wht deco-posed saprolite (1-3m)									
281719	0.00	2 00	2366	BLG VBCL	AG M	25.7	PPB	BLG M		M	AU 634251.50	0.37 7717067.00	PPB 1390.00	BLG	CU	3 05	PPM												
																			Ornge silty sands + highly lat ferrug saprolite (0-2m) : 0-1m orngе silty sands + ferrug frags : 1-2m highly lat saprolite . 2-3m whtish lat saprolite . 3-3.7m brr stnky clays									
281760	0.00	2 00	2366	BLG VBCL	AG LSv0615	7.90	PPB	BLG M		M	AU 636108.80	0.35 7717034.60	PPB 1390 00	BLG	CU	0 05	PPM												
																			Brn silts + qV frags + rthd gritty saprolite (0-2m)									
281761	2.50	3.00	2366	BLG VBCL	AG M	75.8	PPB	BLG M		M	AU 635936.81	0 23 7715968.00	PPB 1390 00	BLG	CU	0 13	PPM												
																			qV colluv + brn silty sand (2 5-3.7m) : 0-2 5m aecl sand 2 5-3.7m c.g colluv									
281762	0 00	2.00	2366	BLG VBCL	AG LSv0616	26.1	PPB	BLG M		M	AU 635960.90	0.62 7715031.50	PPB 1390 00	BLG	CU	3 05	PPM												
																			Orngе q grits + mnr pisols + lat lithics (0-2m									
281763	1.00	2.00	2366	BLG VBCL	AG M	5 95	PPB	BLG M		M	AU 635588.00	0.22 7714063.50	PPB 1390 00	BLG	CU	0.31	PPM												
																			q sands + lat lithic frags + mnr pisol lat (1-2m 0-1m orngе q sands + loose pisols 1-2m q sands + lat lithic frags + mnr pisol lat : 2-3.7m decomposed granite									
281764	1.00	3 00	2366	BLG VBCL	AG LSv0617	4.95	PPB	BLG M		M	AU 637699.20	0.22 7713991.30	PPB 1390 00	BLG	CU	0.31	PPM												
																			C q grits + pisol lat (1-3m)									
281767	0.00	1.00	2366	BLG VBCL	AG M	6 25	PPB	BLG M		M	AU 638285.12	0 72 7717010.50	PPB 1390.00	BLG	CU	0.02	PPM												
																			Orngе sands + lat lithic colluv (0-1m) : 0-1m orngе sands + lithic colluv 1-3m v f g mica Sch 3-3.7m mica Sch + ch - qV frags									
281781	1 00	2.00	2366	BLG VBCL	AG M	11 9	PPB	BLG M		M	AU 640499 36	0 20 7713646 50	PPB 1390.00	BLG	CU	0.64	PPM												
																			Orngе q sandy silts + loose pisols (1-2m 0-1m orngе q sands + loose pisols 1-2m q sands + loose pisols : 2-3.7m decomposed q rich granitic soil									
312240	0.00	0 10	2366	BLG CRC	AG M	5.95	PPB	BLG M		M	AU 637069 00	0 67 7715538 00	PPB 1390.00	BLG	CU	0 02	PPM												
				115	AS	10	PPM	117			TE	0.1	PPM	122	HG	0 010	PPM	222	Nizman. Cralcedonic qV AG	0.30	PPM	222	BI	<0.10	PPM	222	CU	7.22	PPM
				222	MO	5 10	PPM	222			PB	12 00	PPM	222	SB	0 45	PPM	222	TL	<0 50	PPM	222	W	1.02	PPM	222	ZN	5 27	PPM
				334	AU	0 001	PPM																						
312241	0 00	0 10	2366	CRC	M			M		M	634778 00	7714625.00	1390.00						Nizman Carbonate replacement textures, infill as fluid inclusion rich									
				115	AS	10	PPM	117			TE	<0.1	PPM	122	HG	0.005	PPM	222	AG	0 19	PPM	222	BI	0.21	PPM	222	CU	7 99	PPM
				222	MO	5.39	PPM	222			PB	2.89	PPM	222	SB	0.71	PPM	222	TL	<0.50	PPM	222	W	1.91	PPM	222	ZN	7 98	PPM
				334	AU	0 001	PPM																						
312242	0 00	0 10	2366	CRC	M			M		1	634753.00	7711639.00	1390 00						Nizman Chalcedonic qV									
				115	AS	10	PPM	117			TE	<0.1	PPM	122	HG	0 040	PPM	222	AG	0 19	PPM	222	BI	0 38	PPM	222	CU	12 40	PPM
				222	MO	7.82	PPM	222			PB	3 07	PPM	222	SB	0 42	PPM	222	TL	<0.50	PPM	222	W	5.38	PPM	222	ZN	5 25	PPM
				334	AU	0 001	PPM																						
312243	0.00	0 10	2366	CRC	M			M		M	635592.00	7715369 00	1390.00						Nizman. Chalcedonic qV									
				115	AS	10	PPM	117			TE	<0.1	PPM	122	HG	0 015	PPM	222	AG	<0 10	PPM	222	BI	0 39	PPM	222	CU	9 22	PPM
				222	MO	3.11	PPM	222			PB	11.50	PPM	222	SB	0 39	PPM	222	TL	<0 50	PPM	222	W	1 06	PPM	222	ZN	5 10	PPM
				334	AU	0 001	PPM																						
312244	0 00	0 10	2366	CRC	M			M		M	635581 00	7715704 00	1390 00																

NORMAL -NPM

REGIONAL DATA B

PRINTED . 02/17/90 1 35 [illegible]

[illegible] SAMPLES [illegible]

PAGE [illegible]

TE-Tanami Epithermals

LOCATION NUMBER	DEPTH	DEPTH	LEASE	SAMP TYPE	PARENT LOCATION	LOCAL EASTING	LOCAL NORTHING	AMG EASTING	AMG NORTHING	FL TRAV	S COLLECTION S METHOD	SIZE-MT	TYPE	QUAL	DESC	SITE	PT-1	PT-2	[illegible]	[illegible]	LOCE	SULP	[illegible]
													Nizmet	Chalcedonic qV									
				115	AS	10	PPM 117	TE	<0 1	PPM 122	HG	< 005	PPM 222	AG	0 12	PPM 222	BI	<0 10	PPM 222	CU	7 41	PPM	
				222	MO	5 07	PPM 222	IB	13 10	PPM 222	GF	0 07	PPM 222	TL	<0 50	PPM 222	W	2 95	PPM 222	ZN	5.11	PPM	
				334	AU	0 001	PPM																

ANOM15-Anomaly 15 (EL2366)-A15V011

TYPE VAC	LOCAL EAST NORTH		M E M N		AMG EAST NORTH	638914 00 E 7717913 00 N		RL 1390 00		DATE START COMP	M 05/27/92		DATE PCORE CORE	M M		DEPTH PCORE : DEPTH TOTAL :	M 5 40		TOP AZI TOP DEC :	0 00 -90 00

SAMPLE CODE	DEPTH FROM	DEPTH TO	LEN	VIS AU	LOCAL EASTING	LOCAL NORTHING	RL	SAMP TYPE	COMMENTS
130121	3.60	5.40	1 80		M	M	1386 4	VAC	0-1m aeol sand, colluv 1-2 1m BLEG 2.4-3 6m q ser, pelitic Sch : 3 6-5 1m mauve, lt grn q ser pelitic Sch 115 AS 5 PPM 331 AU <0.001 PPM ANOM15-Anomaly 15 (EL2366)-A15V024

TYPE VAC	LOCAL EAST NORTH :		M E M N		AMG EAST . NORTH :	638086.00 E 7717015.00 N		RL : 1390 00		DATE START COMP .	M 03/28/92		DATE PCORE CORE :	M M		DEPTH PCORE : DEPTH TOTAL :	M 5.40		TOP AZI TOP DEC	0.00 -90 00

SAMPLE CODE	DEPTH FROM	DEPTH TO	LEN	VIS AU	LOCAL EASTING	LOCAL NORTHING	RL	SAMP TYPE	COMMENTS
433435	3.60	5.40	1 80		M	M	1386 4	VAC	0-1 8m aeol sand, ex wthrd pel, BLEG : 1.8-3.6m wthrd sericitic pelite : 3.6-5 4m lt gry lim sericitic pelite 115 AS 20 PPM 334 AU <0 001 PPM HOPD-Hordern Hills (EL2366)-HHB0001

TYPE : RAB	LOCAL EAST : NORTH :	26400 00 E 10200 00 N		AMG EAST NORTH	634813 60 E 7714687 19 N		RL : 1390 00		DATE START : COMP	M 06/09/90		DATE PCORE CORE	M M		DEPTH PCORE : DEPTH TOTAL :	M 9.00		TOP AZI TOP DEC :	0.00 -90 00

SAMPLE CODE	DEPTH FROM	DEPTH TO	LEN	VIS AU	LOCAL EASTING	LOCAL NORTHING	RL	SAMP TYPE	COMMENTS
457331	0.00	3.00	3.00		26400 00	10200 00	1390.0	RAB	Mnr aeol sand, silts, colluv, q/ 192 AS <20 PPM 334 AU <0 001 PPM
457332	3.00	6 00	3 00		26400 00	10200 00	1387.0	RAB	qV, Fe rich 192 AS <20 PPM 334 AU 0.001 PPM
457333	6.00	9.00	3 00		26400 00	10200.00	1384 0	RAB	Tan Fe ox rich q, mafic? 192 AS 20 PPM 334 AU <0 001 PPM HORD-Hordern Hills (EL2366)-HHB0002

TYPE RAB	LOCAL EAST . NORTH :	26400 00 E 10175.00 N		AMG EAST : NORTH :	634825.70 E 7716665.31 N		RL 1390 00		DATE START . COMP .	M 06/05/90		DATE PCORE : CORE :	M M		DEPTH PCORE DEPTH TOTAL	' 15.00		TOP AZI TOP DEC	0.00 -90 00

SAMPLE CODE	DEPTH FROM	DEPTH TO	LEN	VIS AU	LOCAL EASTING	LOCAL NORTHING	RL	SAMP TYPE	COMMENTS
457334	0.00	3 00	3.00		26400.00	10175 00	1390.0	RAB	Red brn aeol sand on silts, colluv 192 AS <20 PPM 334 AU <0.001 PPM
457335	3 00	6 00	3.00		26400.00	10175 00	1387.0	RAB	Brn colluv, possibly Sch, mnr mafic? 192 AS 20 PPM 334 AU <0.001 PPM
457336	6.00	9 00	3.00		26400.00	10175 00	1384.0	RAB	Lt brn colluv, mafic? 192 AS 40 PPM 334 AU <0.001 PPM
457337	9.00	12 00	3.00		26400.00	10175 00	1381.0	RAB	Prple-orng brn mafic, (moist) 192 AS 20 PPM 334 AU <0.001 PPM
457338	12.00	15.00	3.00		26400.00	10175 00	1378.0	RAB	Brn-olv mafic, q, mnr lat chips, (moist). Duplicate 457339 - AU(334) <0 001 AS(192) 20 192 AS <20 PPM 334 AU <0 001 PPM HORD-Hordern Hills (EL2366)-HHB0003

TYPE : RAB	LOCAL EAST NORTH :	26400.00 E 10150 00 N		AMG EAST : NORTH .	634837 79 E 7714643 43 N		RL 1390.00		DATE START COMP .	M 06/09/90		DATE PCORE CORE	M M		DEPTH PCORE : DEPTH TOTAL :	M 9.00		TOP AZI : TOP DEC :	0 00 -90.00

SAMPLE CODE	DEPTH FROM	DEPTH TO	LEN	VIS AU	LOCAL EASTING	LOCAL NORTHING	RL	SAMP TYPE	COMMENTS
157340	0.00	3.00	3 00		26400 00	10150 00	1390 0	RAB	Red brn aeol sand, mnr clays 192 AS <20 PPM 334 AU <0 001 PPM
457341	3.00	6.00	3 00		26400.00	10150 00	1387.0	RAB	Olv clay rich mafic 192 AS <20 PPM 334 AU <0 001 PPM
157342	6.00	9 00	3 00		26400 00	10150 00	1384 0	RAB	Olv grn clay rich mafic 192 AS <20 PPM 334 AU <0.001 PPM HORD-Hordern Hills (EL2366)-HHB0004

TYPE : RAB	LOCAL EAST : NORTH :	26400.00 E 10125.00 N		AMG EAST : NORTH :	634849 88 E 7714621.55 N		RL 1390.00		DATE START COMP	M 06/09/90		DATE PCORE CORE :	M I		DEPTH PCORE DEPTH TOTAL	M 12.00		TOP AZI TOP DEC	0.00 -90 00

SAMPLE CODE	DEPTH FROM	DEPTH TO	LEN	VIS AU	LOCAL EASTING	LOCAL NORTHING	RL	SAMP TYPE	COMMENTS

HOPD-Hordern Hills (EL2366)-HHB0004

SAMPLE CODE	DEPTH FROM	DEPTH TO	LEN	VIS AU	LOCAL EASTING	LOCAL NORTHING	RL	SAMP TYPE	COMMENTS
457343	0.00	3.00	3.00		26400.00	10125.00	1390.0	RAB	Brn aeol sands, silt, colluv 192 AS <20 PPM 334 AU <0.001 PPM
457344	3.00	6.00	3.00		26400.00	10125.00	1387.0	RAB	Lt brn lat chips, mafic? 192 AS <20 PPM 334 AU <0.001 PPM
457345	6.00	9.00	3.00		26400.00	10125.00	1384.0	RAB	Olv grn mafic? 192 AS <20 PPM 334 AU <0.001 PPM
457346	9.00	12.00	3.00		26400.00	10125.00	1381.0	RAB	Khaki grn mafic 192 AS <20 PPM 334 AU 0.001 PPM

HOPD-Hordern Hills (EL2366)-HHB0005

TYPE : RAB LOCAL EAST 26400.00 E AMG EAST : 635861.97 E RL 1390.00 DATE START : M DATE SCORE : M DEPTH SCORE : M TOP AZI : 0.00
NORTH 10100.00 N NORTH : 7714599.67 N COMP : 06/09/90 CORE : M DEPTH TOTAL 18.00 TOP DEC : -90.00

SAMPLE CODE	DEPTH FROM	DEPTH TO	LEN	VIS AU	LOCAL EASTING	LOCAL NORTHING	RL	SAMP TYPE	COMMENTS
457347	0.00	3.00	3.00		26400.00	10100.00	1390.0	RAB	Red brn aeol sand, silts, lat colluv on mafic? 192 AS 20 PPM 334 AU 0.001 PPM
457348	3.00	6.00	3.00		26400.00	10100.00	1387.0	RAB	Brn colluv, Sch? mafic?, mnr q/ch 192 AS 20 PPM 334 AU <0.001 PPM
457349	6.00	9.00	3.00		26400.00	10100.00	1384.0	RAB	Brn lat Sch?, mafic?, mnr q/ch 192 AS <20 PPM 334 AU 0.001 PPM
457350	9.00	12.00	3.00		26400.00	10100.00	1381.0	RAB	Brn lat Sch?, mnr tuff sediment, mnr q/ch 192 AS 20 PPM 334 AU 0.002 PPM
457351	12.00	15.00	3.00		26400.00	10100.00	1378.0	RAB	Brn lat Sch?, mafic? ch 192 AS 20 PPM 334 AU <0.001 PPM
457352	15.00	18.00	3.00		26400.00	10100.00	1375.0	RAB	Brn sltl, latd maf.c. Duplicate 457353 - AU(334) <0.001 : AS(192) 20 192 AS 20 PPM 334 AU 0.001 PPM

HORD-Hordern Hills (EL2366)-HHB0006

TYPE : RAB LOCAL EAST 26400.00 E AMG EAST : 635055.44 E RL 1390.00 DATE START M DATE SCORE : M DEPTH SCORE M TOP AZI : 0.00
NORTH 9700.00 N NORTH : 7714249.57 N COMP 06/09/90 CORE : M DEPTH TOTAL 12.00 TOP DEC : -90.00

SAMPLE CODE	DEPTH FROM	DEPTH TO	LEN	VIS AU	LOCAL EASTING	LOCAL NORTHING	RL	SAMP TYPE	COMMENTS
457354	0.00	3.00	3.00		26400.00	9700.00	1390.0	RAB	Pale brn-brn aeol sand, silt colluv 192 AS 40 PPM 334 AU <0.001 PPM
457355	3.00	6.00	3.00		26400.00	9700.00	1387.0	RAB	Tan granular q rich greywacke? granite? 192 AS 20 PPM 334 AU <0.001 PPM
457356	6.00	9.00	3.00		26400.00	9700.00	1384.0	RAB	Tan q rich greywacke?, granite? 192 AS 20 PPM 334 AU 0.001 PPM
457357	9.00	12.00	3.00		26400.00	9700.00	1381.0	RAB	Tan-lt brn mafic? 192 AS 20 PPM 334 AU <0.001 PPM

HOPD-Hordern Hills (EL2366)-HHB0007

TYPE : RAB LOCAL EAST 26400.00 E AMG EAST : 635043.35 E RL 1390.00 DATE START : M DATE SCORE : M DEPTH SCORE : M TOP AZI : 0.00
NORTH 9725.00 N NORTH : 7714271.45 N COMP : 06/09/90 CORE : M DEPTH TOTAL 18.00 TOP DEC : -90.00

SAMPLE CODE	DEPTH FROM	DEPTH TO	LEN	VIS AU	LOCAL EASTING	LOCAL NORTHING	RL	SAMP TYPE	COMMENTS
457358	0.00	3.00	3.00		26400.00	9725.00	1390.0	RAB	Brn aeol sand, colluv, lat frag 192 AS 40 PPM 334 AU <0.001 PPM
457359	3.00	6.00	3.00		26400.00	9725.00	1387.0	RAB	Lt brn mnr colluv, lat mafic? 192 AS 20 PPM 334 AU <0.001 PPM
457360	6.00	9.00	3.00		26400.00	9725.00	1384.0	RAB	Lt brn lat mafic 192 AS 20 PPM 334 AU <0.001 PPM
457361	9.00	12.00	3.00		26400.00	9725.00	1381.0	RAB	Lt brn slty latd mafic? 192 AS 20 PPM 334 AU <0.001 PPM
457362	12.00	15.00	3.00		26400.00	9725.00	1378.0	RAB	Pell orng brn mafic 192 AS 20 PPM 334 AU <0.001 PPM
457363	15.00	18.00	3.00		26400.00	9725.00	1375.0	RAB	Pell orng brn, slt clay, mafic, plastics. Duplicate 457364 - AU(334) <0.001 : AS(192) 20 192 AS 20 PPM 334 AU <0.001 PPM

HOPD-Hordern Hills (EL2366)-HHB0008

TYPE : RAB LOCAL EAST 26400.00 E AMG EAST : 635031.26 E RL 1390.00 DATE START : M DATE SCORE : M DEPTH SCORE : M TOP AZI : 0.00
NORTH 9750.00 N NORTH : 7714293.33 N COMP : 06/09/90 CORE : M DEPTH TOTAL 12.00 TOP DEC : -90.00

SAMPLE CODE	DEPTH FROM	DEPTH TO	LEN	VIS AU	LOCAL EASTING	LOCAL NORTHING	RL	SAMP TYPE	COMMENTS

HORD-Hordern Hills (EL2366)-HHB0008

SAMPLE CODE	DEPTH FROM	DEPTH TO	LEN	VIS AU	LOCAL EASTING	LOCAL NORTHING	RL	SMP TYPE	COMMENTS
457365	0.00	3.00	3.00		26400.00	9750.00	1390.0	RAB	Brn aeol sand colluv on f.g. mafic?
									192 AS 20 PPM 334 AU <0.001 PPM
457366	3.00	6.00	3.00		26400.00	9750.00	1387.0	RAB	Yell brn mica mafic? Sch, q
									192 AS 20 PPM 331 AU <0.001 PPM
457367	6.00	9.00	3.00		26400.00	9750.00	1384.0	RAB	Yell brn mafic, q
									192 AS 20 PPM 331 AU 0.001 PPM
457368	9.00	12.00	3.00		26400.00	9750.00	1381.0	RAB	Yell orng brn mafic, clastics q\
									192 AS 20 PPM 334 AU 0.001 PPM

HORD-Hordern Hills (EL2366,-HHB0009

TYPE RAB LOCAL EAST 26400.00 E AMG EAST 635019.17 E RL 1390.00 DATE START : M LATE PCORE : M DEPTH PCORE : M TOP AZI : 0.00
NORTH 9775.00 N NORTH : 7714315.21 N COMP : 06/09/90 CORE M DEPTH TOTAL 12.00 TOP DEC -90.00

SAMPLE CODE	DEPTH FROM	DEPTH TO	LEN	VIS AU	LOCAL EASTING	LOCAL NORTHING	RL	SMP TYPE	COMMENTS
457369	0.00	3.00	3.00		26400.00	9775.00	1390.0	RAB	Red brn aeol sand, colluv + lat chips
									192 AS 20 PPM 334 AU <0.001 PPM
457370	3.00	6.00	3.00		26400.00	9775.00	1387.0	RAB	Tan-yell brn pel Sch, mnr mafic
									192 AS <20 PPM 334 AU <0.001 PPM
457371	6.00	9.00	3.00		26400.00	9775.00	1384.0	RAB	Mottled red-yell brn mafic
									192 AS 20 PPM 334 AU <0.001 PPM
457372	9.00	12.00	3.00		26400.00	9775.00	1381.0	RAB	Prple brn mafic, q/
									192 AS <20 PPM 334 AU 0.002 PPM

HORD-Hordern Hills (EL2366 -HHB0010

TYPE : RAB LOCAL EAST 26400.00 E AMG EAST : 635007.37 E RL : 1390.00 DATE START : M LATE PCORE : M DEPTH PCORE M TOP AZI : 0.00
NORTH 9800.00 N NORTH : 7714337.09 N COMP : 06/09/90 CORE : M DEPTH TOTAL 9.00 TOP DEC : -90.00

SAMPLE CODE	DEPTH FROM	DEPTH TO	LEN	VIS AU	LOCAL EASTING	LOCAL NORTHING	RL	SMP TYPE	COMMENTS
457373	0.00	3.00	3.00		26400.00	9800.00	1390.0	RAB	Red brn sands, colluv on ruica Sch, mafic?
									192 AS <20 PPM 334 AU <0.001 PPM
457374	3.00	6.00	3.00		26400.00	9800.00	1387.0	RAB	Yell brn, q rich (colluv) mica Sch, mafic
									192 AS 20 PPM 334 AU <0.001 PPM
457375	6.00	9.00	3.00		26400.00	9800.00	1384.0	RAB	Prple brn q, ruica, Sch?, mafic.
									Duplicate 457376 - AU(334) <0.001 . AS(192) 20
									192 AS 20 PPM 334 AU 0.001 PPM

HORD-Hordern Hills (EL2366 -HHB0011

TYPE : RAB LOCAL EAST 26400.00 E AMG EAST : 634994.98 E RL : 1390.00 DATE START : M LATE PCORE : M DEPTH PCORE : M TOP AZI : 0.00
NORTH : 9825.00 N NORTH : 7714358.97 N COMP : 06/09/90 CORE : M DEPTH TOTAL : 9.00 TOP DEC -90.00

SAMPLE CODE	DEPTH FROM	DEPTH TO	LEN	VIS AU	LOCAL EASTING	LOCAL NORTHING	RL	SMP TYPE	COMMENTS
457377	0.00	3.00	3.00		26400.00	9825.00	1390.0	RAB	Red brn aeol sand, colluv lat chips
									192 AS 20 PPM 334 AU <0.001 PPM
457378	3.00	6.00	3.00		26400.00	9825.00	1387.0	RAB	Brn f g. Sch, blu ch mnr lat chips
									192 AS 20 PPM 331 AU <0.001 PPM
457379	6.00	9.00	3.00		26400.00	9825.00	1384.0	RAB	Charcoal gry-brn Sch, blu cn
									192 AS 40 PPM 334 AU <0.001 PPM

HORD-Hordern Hills (EL2366)-HHB0012

TYPE : RAB LOCAL EAST 26400.00 E AMG EAST 634982.89 E RL : 1390.00 DATE START . M DATE PCORE : M DEPTH PCORE M TOP AZI : 0.00
NORTH 9850.00 N NORTH . 7714380.86 N COMP 06/09/90 CORE : M DEPTH TOTAL 12.00 TOP DEC : -90.00

SAMPLE CODE	DEPTH FROM	DEPTH TO	LEN	VIS AU	LOCAL EASTING	LOCAL NORTHING	RL	SMP TYPE	COMMENTS
457380	0.00	3.00	3.00		26400.00	9850.00	1390.0	RAB	Brn aeol sands, q rich colluv
									192 AS 20 PPM 334 AU <0.001 PPM
457381	3.00	6.00	3.00		26400.00	9850.00	1387.0	RAB	Lt brn-gry q/ch with blk non-mag mineral, nr lat frags
									192 AS 20 PPM 334 AU <0.001 PPM
457382	6.00	9.00	3.00		26400.00	9850.00	1384.0	RAB	Mottled brrs, qV rich, mafic, blk mineral in q
									192 AS 20 PPM 334 AU 0.001 PPM
457383	9.00	12.00	3.00		26400.00	9850.00	1381.0	RAB	Brn qV rich mafic, mnr Sch
									Duplicate 457384 - AU(334) 0.001 . AS(192) 20
									192 AS 20 PPM 331 AU <0.001 PPM

HORD-Hordern Hills (EL2366)-HHB0013

HOPE-Hordern Hills (EL2366)-HHB0012

TYPE RAB LOCAL EAST 26400.00 E AMG EAST 6319570.80 E RL : 1390.00 DATE START N DATE SCORE N DEPTH SCORE N TOP AZI 0.00
NORTH 9875.00 N NORTH 7711102.74 N COMP 16/09/90 CORE N DEPTH TOTAL 12.00 TOP DEC -90.00

SAMPLE CODE	DEPTH FROM	DEPTH TO	LEN	VIS AU	LOCAL EASTING	LOCAL NORTHING	RL	SAMP TYPE	COMMENTS
457385	0.00	3.00	3.00		26100.00	9875.00	1390.0	RAB	Red brn aeol sand, silt, mnr colluv or pal Sch? 192 AS 20 PPM 331 AU <0.001 PPM
457386	3.00	6.00	3.00		26100.00	9875.00	1387.0	RAB	Red-prple brn mafic?, q 192 AS 20 PPM 334 AU <0.001 PPM
457387	6.00	9.00	3.00		26400.00	9875.00	1381.0	RAB	Brn a/ch rich mafic 192 AS 20 PPM 334 AU 0.001 PPM
457388	9.00	12.00	3.00		26100.00	9875.00	1381.0	RAB	Brn mafic? 192 AS <20 PPM 331 AU 0.001 PPM

HOPD-Hordern Hills (EL2366 -HHB0014

TYPE RAB LOCAL EAST 26100.00 E AMG EAST 634956.71 E RL 1390.00 DATE START N DATE SCORE : N DEPTH SCORE 3 TOP AZI : 0.00
NORTH 9900.00 N NORTH 7714121.62 N COMP 06/09/90 CORE : N DEPTH TOTAL 12.00 TOP DEC : -90.00

SAMPLE CODE	DEPTH FROM	DEPTH TO	LEN	VIS AU	LOCAL EASTING	LOCAL NORTHING	RL	SAMP TYPE	COMMENTS
457389	0.00	3.00	3.00		26400.00	9900.00	1390.0	RAB	Brn aeol sand, lat chips 192 AS <20 PPM 334 AU <0.001 PPM
457390	3.00	6.00	3.00		26400.00	9900.00	1387.0	RAB	Yell brn lat mafic? 192 AS <20 PPM 334 AU <0.001 PPM
457391	6.00	9.00	3.00		26400.00	9900.00	1384.0	RAB	Yell orng brn mafic 192 AS <20 PPM 334 AU <0.001 PPM
457392	9.00	12.00	3.00		26400.00	9900.00	1381.0	RAB	Prple brn cla, rich mafic Sample No 457393 - Standard AAL 15 - AU(329) 1.07 : AS(192) 60 192 AS <20 PPM 331 AU 0.001 PPM

HOPD-Hordern Hills (EL2366)-HHB0015

TYPE RAB LOCAL EAST 26400.00 E AMG EAST 634946.61 E RL 1390.00 DATE START N DATE SCORE N DEPTH SCORE 1 TOP AZI 0.00
NORTH 9925.00 N NORTH 7714446.50 N COMP 06/09/90 CORE N DEPTH TOTAL 9.00 TOP DEC -90.00

SAMPLE CODE	DEPTH FROM	DEPTH TO	LEN	VIS AU	LOCAL EASTING	LOCAL NORTHING	RL	SAMP TYPE	COMMENTS
457394	0.00	3.00	3.00		26400.00	9925.00	1390.0	RAB	Red brn aeol sand, ch q rich colluv 192 AS <20 PPM 334 AU 0.001 PPM
457395	3.00	6.00	3.00		26400.00	9925.00	1387.0	RAB	Tan mafic - v hard crm chips? 192 AS <20 PPM 334 AU 0.003 PPM
457396	6.00	9.00	3.00		26400.00	9925.00	1384.0	RAB	Mauve mafic, mnr cn/q, hard chips?. Duplicate 457397 - AU(334) 0.001 AS 192) 20 192 AS 20 PPM 334 AU 0.001 PPM

HOPD-Hordern Hills (EL2366 -HHB0016

TYPE : RAB LOCAL EAST : 26400.00 E AMG EAST : 634934.52 E PL : 1390.00 DATE START : N DATE SCORE N DEPTH SCORE : N TOP AZI : 0.00
NORTH : 9950.00 N NORTH : 7714468.38 I COMP . 06/09/90 CORE N DEPTH TOTAL : 18.00 TOP DEC : -90.00

SAMPLE CODE	DEPTH FROM	DEPTH TO	LEN	VIS AU	LOCAL EASTING	LOCAL NORTHING	RL	SAMP TYPE	COMMENTS
457398	0.00	3.00	3.00		26400.00	9950.00	1390.0	RAB	Red brn aeol sand, ch, lat chips on mafic 192 AS 20 PPM 334 AU <0.001 PPM
457399	3.00	6.00	3.00		26400.00	9950.00	1387.0	RAB	Dk brn cn rich mass lat chips? 192 AS 20 PPM 334 AU 0.001 PPM
457400	6.00	9.00	3.00		26400.00	9950.00	1384.0	RAB	Dk brn lat mafic?, ch rich 192 AS 20 PPM 334 AU 0.001 PPM
457401	9.00	12.00	3.00		26400.00	9950.00	1381.0	RAB	Dk brn lat ch Sch?, mafic? 192 AS 20 PPM 334 AU 0.001 PPM
457402	12.00	15.00	3.00		26400.00	9950.00	1378.0	RAB	Brn mafic 192 AS <20 PPM 331 AU 0.001 PPM
457403	15.00	18.00	3.00		26400.00	9950.00	1375.0	RAB	Brn mnr mafic, possibly BIF?, ch 192 AS <20 PPM 334 AU 0.001 PPM

HOPD-Hordern Hills (EL2366)-HHB0017

TYPE RAB LOCAL EAST 26400.00 E AMG EAST 634922.43 E PL 1390.00 DATE START : N DATE SCORE N DEPTH SCORE N TOP AZI 0.00
NORTH 9975.00 N NORTH 7711190.26 N COMP : 06/09/90 CORE . N DEPTH TOTAL 9.00 TOP DEC -90.00

SAMPLE CODE	DEPTH FROM	DEPTH TO	LEN	VIS AU	LOCAL EASTING	LOCAL NORTHING	RL	SAMP TYPE	COMMENTS
457404	0.00	3.00	3.00		26400.00	9975.00	1390.0	RAB	Red brn sand, cn/q rich, lat colluv 192 AS <20 PPM 334 AU <0.001 PPM

Hoff-Nordern Hill (EL2366)-HHB0017

SAMPLE CODE	DEPTH FROM	DEPTH TO	LEN	VIS AU	LOCAL EASTING	LOCAL NORTHING	RL	SAMP TYPE	COMMENTS
457405	3.00	6.00	3.00		26400.00	9975.00	1387.0	RAB	Brn graph? mica Sch 192 AS 20 PPM 334 AU 0.001 PPM
457406	6.00	9.00	3.00		26400.00	9975.00	1384.0	RAB	Charcoal gry-brn graph Sch, mica Sch. Duplicate 457407 - AU 334) 0.001 AS(192) <20 192 AS 20 PPM 334 AU 0.001 PPM

NORD-Nordern Hills (EL2366)-HHB0018

TYPE : RAB LOCAL EAST : 26400.00 E AMG EAST : 634910.34 E RL : 1390.00 DATE START : M DATE PCORE : M DEPTH PCORE : M TOP AZI : 0.00
NORTH : 10000.00 M NORTH : 7714512.11 M COMP : 06/09/90 CORE : M DEPTH TOTAL : 18.00 TOP DEC : -90.00

SAMPLE CODE	DEPTH FROM	DEPTH TO	LEN	VIS AU	LOCAL EASTING	LOCAL NORTHING	RL	SAMP TYPE	COMMENTS
457408	0.00	3.00	3.00		26400.00	10000.00	1390.0	RAB	Red brn aeol sands, colluv on graph?? Sch 192 AS <20 PPM 334 AU <0.001 PPM
457409	3.00	6.00	3.00		26400.00	10000.00	1387.0	RAB	Tan mafic? 192 AS <20 PPM 334 AU <0.001 PPM
457410	6.00	9.00	3.00		26400.00	10000.00	1384.0	RAB	Yell clays possibly after mafic? 192 AS <20 PPM 334 AU <0.001 PPM
457411	9.00	12.00	3.00		26400.00	10000.00	1381.0	RAB	Olv grn clays, mafic? 192 AS <20 PPM 334 AU <0.001 PPM
457412	12.00	15.00	3.00		26400.00	10000.00	1379.0	RAB	Olv grn clays, black non-mag chips-mafic 192 AS <20 PPM 334 AU 0.001 PPM
457413	15.00	18.00	3.00		26400.00	10000.00	1375.0	RAB	Olv grn clays, blk chips, mafic 192 AS <20 PPM 334 AU <0.001 PPM

NORD-Nordern Hills (EL2366)-HHB0019

TYPE : RAB LOCAL EAST 26400.00 E AMG EAST 634898.25 E RL 1390.00 DATE START : M DATE PCORE : M LEPTH PCORE : M TOP AZI : 0.00
NORTH 10025.00 N NORTH 7714534.02 M COMP : 06/09/90 CORE : M DEPTH TOTAL : 21.00 TOP DEC : -90.00

SAMPLE CODE	DEPTH FROM	DEPTH TO	LEN	VIS AU	LOCAL EASTING	LOCAL NORTHING	RL	SAMP TYPE	COMMENTS
457414	0.00	3.00	3.00		26400.00	10025.00	1390.0	RAB	Red brn sand, colluv lat chips 192 AS <20 PPM 334 AU <0.001 PPM
457415	3.00	6.00	3.00		26400.00	10025.00	1387.0	RAB	Brn sltly lats mafic, q, ch 192 AS <20 PPM 334 AU <0.001 PPM
457416	6.00	9.00	3.00		26400.00	10025.00	1384.0	RAB	Brn q, ch, rare mafic 192 AS <20 PPM 334 AU <0.001 PPM
457417	9.00	12.00	3.00		26400.00	10025.00	1381.0	RAB	Mottled brns clay 192 AS <20 PPM 334 AU <0.001 PPM
457418	12.00	15.00	3.00		26400.00	10025.00	1378.0	RAB	Khaki grn clay, blk hard chips?, mafic 192 AS <20 PPM 334 AU 0.001 PPM
457419	15.00	18.00	3.00		26400.00	10025.00	1375.0	RAB	Khaki grn brn clay, mafic? 192 AS <20 PPM 334 AU <0.001 PPM
457420	18.00	21.00	3.00		26400.00	10025.00	1372.0	RAB	Khaki grn brn clay rich mafic 192 AS 20 PPM 334 AU <0.001 PPM

HOPD-Hordern Hills (EL2366)-HHB0021

TYPE : RAB LOCAL EAST : 26400.00 E AMG EAST : 634866.16 E RL : 1390.00 DATE START : M DATE PCORE : M DEPTH PCORE : M TOP AZI 0.00
NORTH : 10050.00 N NORTH : 7714555.91 M COMP : 06/09/90 CORE : M DEPTH TOTAL : 9.00 TOP DEC -90.00

SAMPLE CODE	DEPTH FROM	DEPTH TO	LEN	VIS AU	LOCAL EASTING	LOCAL NORTHING	RL	SAMP TYPE	COMMENTS
457421	0.00	3.00	3.00		26400.00	10050.00	1390.0	RAB	Red brn aeol sand, colluv 192 AS 20 PPM 334 AU <0.001 PPM
457422	3.00	6.00	3.00		26400.00	10050.00	1387.0	RAB	Charcoal gry-brn graph Sch, blu ch, mnr lat frags 192 AS 20 PPM 334 AU <0.001 PPM
457423	6.00	9.00	3.00		26400.00	10050.00	1384.0	RAB	Brn graph Sch, ch, q, mnr lat frags. Duplicate 457424 - AU(334) 0.002 AS(192) 20 192 AS 20 PPM 334 AU <0.001 PPM

HOPD-Hordern Hills (EL2366)-HHB0021

TYPE RAB LOCAL EAST 26400.00 E AMG EAST 634974.06 E RL : 1390.00 DATE START : M DATE PCORE M DEPTH PCORE : M TOP AZI : 0.00
NORTH 10075.00 N NORTH 7714577.79 M COMP : 06/09/90 CORE M DEPTH TOTAL : 12.00 TOP DEC : -90.00

SAMPLE CODE	DEPTH FROM	DEPTH TO	LEN	VIS AU	LOCAL EASTING	LOCAL NORTHING	RL	SAMP TYPE	COMMENTS
457424	0.00	3.00	3.00		26400.00	10075.00	1390.0	RAB	Red brn aeol sands, colluv lat/q/ch frags 192 AS 20 PPM 334 AU <0.001 PPM

NIL REPORT VERSION REPORT SAMPLES,ASSAYS & EXTENDED LITH PRINTED ON 19/1 /98 AT 14 38 HORL-Hordern Hills (EL2366)- HH0001

SAMPLE CODE	DEPTH FROM	DEPTH TO	LEN	VIS AU	LOCAL EASTING	LOCAL NORTHING	RL	SAMP TYPE	COMMENTS
457126	3.00	6.00	3.00		26400.00	10075.00	1387.0	RAB	Brn-red fic, mnr lat frags, q 192 AS 20 PPM 334 AU <0.001 PPM
457127	6.00	9.00	3.00		26400.00	10075.00	1381.0	RAB	Purple-orng brn mafic q 192 AS 20 PPM 334 AU <0.001 PPM
457128	9.00	12.00	3.00		26400.00	10075.00	1361.0	RAB	Dk purple brn, mnr mafic, slty, lstd Sch?, q 192 AS <20 PPM 334 AU <0.001 PPM

HORL-Hordern Hills (EL2366)-HHB0022

TYPE RAB LOCAL EAST 26800.00 E AMG EAST 635405.51 E RL 1390.00 DATE START M DATE PCORE M DEPTH PCORE : M TOP AZI : 0.00
NORTH 9700.00 N NORTH 7714443.04 N COMP 06/09/90 CORE M DEPTH TOTAL : 12.00 TOP DEC : -90.00

SAMPLE CODE	DEPTH FROM	DEPTH TO	LEN	VIS AU	LOCAL EASTING	LOCAL NORTHING	RL	SAMP TYPE	COMMENTS
457429	0.00	3.00	3.00		26800.00	9700.00	1390.0	RAB	Red brn aeol sand, colluv lat frags 192 AS 20 PPM 334 AU <0.001 PPM
457430	3.00	6.00	3.00		26800.00	9700.00	1387.0	RAB	Brn lat mafic? 192 AS 20 PPM 334 AU <0.001 PPM
457431	6.00	9.00	3.00		26800.00	9700.00	1384.0	RAB	Brn mafic 192 AS <20 PPM 334 AU <0.001 PPM
457432	9.00	12.00	3.00		26800.00	9700.00	1361.0	RAB	Lt brn mafic, mnr mica Sch?, qv Duplicate 457433 - AU(334) <0.001 AS(192) 20 192 AS <20 PPM 334 AU 0.001 PPM

HORD-Hordern Hills (EL2366)-HHB0023

TYPE RAB LOCAL EAST : 26800.00 E AMG EAST 635383.15 E RL : 1390.00 DATE START : M DATE PCORE M DEPTH PCORE : 1 TOP AZI 0.00
NORTH : 9725.00 N NORTH 7714466.92 N COMP : 06/09/90 CORE . M DEPTH TOTAL : 12.00 TOP DEC : -90.00

SAMPLE CODE	DEPTH FROM	DEPTH TO	LEN	VIS AU	LOCAL EASTING	LOCAL NORTHING	RL	SAMP TYPE	COMMENTS
457434	0.00	3.00	3.00		26800.00	9725.00	1390.0	RAB	Red brn sand, colluv or lat Sch? 192 AS 20 PPM 334 AU <0.001 PPM
457435	3.00	6.00	3.00		26800.00	9725.00	1387.0	RAB	Brn sltly latd mica Sch?, mafic?, q 192 AS <20 PPM 334 AU <0.001 PPM
457436	6.00	9.00	3.00		26800.00	9725.00	1384.0	RAB	Brn mafic, mnr mica Sch?, qv 192 AS <20 PPM 334 AU <0.001 PPM
457437	9.00	12.00	3.00		26800.00	9725.00	1361.0	RAB	Brn-orng brn mafic, mnr q 192 AS 20 PPM 334 AU <0.001 PPM

HOPD-Hordern Hills (EL2366-HHB0024

TYPE RAB LOCAL EAST : 26800.00 E AMG EAST : 635381.36 E RL : 1390.00 DATE START M DATE PCORE : M DEPTH PCORE : M TOP AZI : 0.00
NORTH : 9750.00 N NORTH : 7714484.80 N COMP 06/09/90 CORE : M DEPTH TOTAL : 12.00 TOP DEC : -90.00

SAMPLE CODE	DEPTH FROM	DEPTH TO	LEN	VIS AU	LOCAL EASTING	LOCAL NORTHING	RL	SAMP TYPE	COMMENTS
457438	0.00	3.00	3.00		26800.00	9750.00	1390.0	RAB	Red-orrg brn sand, colluv, lat mafic? 192 AS 20 PPM 334 AU <0.001 PPM
457439	3.00	6.00	3.00		26800.00	9750.00	1387.0	RAB	Brn sltl, lato mafic 192 AS <20 PPM 334 AU <0.001 PPM
457440	6.00	9.00	3.00		26800.00	9750.00	1384.0	RAB	Brn mafic + possibly f g clastic sediment? 192 AS <20 PPM 334 AU <0.001 PPM
457441	9.00	12.00	3.00		26800.00	9750.00	1361.0	RAB	Brn mafic, possibl, f.g. clastic sediment?, gre, lacre? Duplicate 457442 - AU(334) <0.001 : AS(192) <20 192 AS <20 PPM 334 AU <0.001 PPM

HORD-Hordern Hills EL2366)-HHB0025

TYPE . RAB LOCAL EAST 26800.00 E AMG EAST 635369.26 E RL : 1390.00 DATE START M DATE PCORE M DEPTH PCORE : M TOP AZI 0.00
NORTH 9775.00 N NORTH 7714508.68 N COMP 06/09/90 CORE M DEPTH TOTAL : 15.00 TOP DEC . -90.00

SAMPLE CODE	DEPTH FROM	DEPTH TO	LEN	VIS AU	LOCAL EASTING	LOCAL NORTHING	RL	SAMP TYPE	COMMENTS
457443	0.00	3.00	3.00		26800.00	9775.00	1390.0	RAB	Brn sands, colluv., large q/ch bard-blk mineral present 192 AS 20 PPM 334 AU 0.002 PPM
457444	3.00	6.00	3.00		26800.00	9775.00	1387.0	RAB	Tan-grey q/ch, mnr Sch? 192 AS <20 PPM 334 AU <0.001 PPM
457445	6.00	9.00	3.00		26800.00	9775.00	1384.0	RAB	Tan q/ch, mnr Sch 192 AS 20 PPM 334 AU <0.001 PPM
457446	9.00	12.00	3.00		26800.00	9775.00	1361.0	RAB	Tan q/ch, mnr Sch, mnr mafic 192 AS 20 PPM 334 AU <0.001 PPM

HOKL-Hordern Hills (EL2366)-HHB0025

SAMPLE CODE	DEPTH FROM	DEPTH TO	LEN	VIS AU	LOCAL EASTING	LOCAL NORTHING	RL	SAMP TYPE	COMMENTS
457447	12.00	15.00	3.00		26600.00	9775.00	1378.0	RAB	Tan q/ch, mnr Sch, lat rglts 192 AS 20 PPM 334 AU <0.001 PPM

HOPD-Hordern Hills (EL2366)-HHB0026

TYPE : RAB LOCAL EAST 26800.00 E AMG EAST 635357.17 E RL 1390.00 DATE START : M DATE PCORE M DEPTH PCORE : M TOP AZI 0.00
NORTH 9800.00 N NORTH 7714530.56 N COMP : 06/09/90 CORE M DEPTH TOTAL : 15.00 TOP DEC -90.00

SAMPLE CODE	DEPTH FROM	DEPTH TO	LEN	VIS AU	LOCAL EASTING	LOCAL NORTHING	RL	SAMP TYPE	COMMENTS
457448	0.00	3.00	3.00		26800.00	9800.00	1390.0	RAB	Red brn aeol sand, lat frngs, ch/q rich colluv 192 AS 40 PPM 334 AU <0.001 PPM
457449	3.00	6.00	3.00		26800.00	9800.00	1387.0	RAB	Brn sltl/ latd mafic? 192 AS 20 PPM 331 AU <0.001 PPM
457450	6.00	9.00	3.00		26800.00	9800.00	1384.0	RAB	Prple brn lat mafic, mnr Sch?, q 192 AS 40 PPM 334 AU <0.001 PPM
457451	9.00	12.00	3.00		26800.00	9800.00	1381.0	RAB	Tan-brn mafic, mnr Sch?, q 192 AS 20 PPM 331 AU <0.001 PPM
457452	12.00	15.00	3.00		26800.00	9800.00	1378.0	RAB	Tan-brn mafic?, q. Duplicate 457453 - AU(334) <0.001 AS(192) 20 192 AS 20 PPM 334 AU 0.001 PPM

HORD-Hordern Hills (EL2366)-HHB0027

TYPE RAB LOCAL EAST : 26800.00 E AMG EAST : 635345.08 E RL 1390.00 DATE START : M DATE PCORE : M DEPTH PCOPE . M TOP AZI : 0.00
NORTH 9825.00 N NORTH : 7714552.44 N COMP : 06/09/90 CORE M DEPTH TOTAL : 15.00 TOP DEC -90.00

SAMPLE CODE	DEPTH FROM	DEPTH TO	LEN	VIS AU	LOCAL EASTING	LOCAL NORTHING	RL	SAMP TYPE	COMMENTS
457454	0.00	3.00	3.00		26800.00	9825.00	1390.0	RAB	Red brn sands, lat colluv 192 AS 20 PPM 334 AU <0.001 PPM
457455	3.00	6.00	3.00		26800.00	9825.00	1387.0	RAB	Brn lat mafic? 192 AS <20 PPM 334 AU <0.001 PPM
457456	6.00	9.00	3.00		26800.00	9825.00	1384.0	RAB	Brn sltl/ latd mafic 192 AS 20 PPM 334 AU <0.001 PPM
457457	9.00	12.00	3.00		26800.00	9825.00	1381.0	RAB	Brn-prple brn mafic, mnr q 192 AS 20 PPM 334 AU <0.001 PPM
457458	12.00	15.00	3.00		26800.00	9825.00	1378.0	RAB	Red-prple brn mafic? 192 AS <20 PPM 334 AU <0.001 PPM

HORD-Hordern Hills (EL2366)-HHB0028

TYPE : RAB LOCAL EAST : 26800.00 E AMG EAST : 635332.99 E RL 1390.00 DATE START : M DATE PCORE : M DEPTH PCORE : M TOP AZI 0.00
NORTH : 9850.00 N NORTH : 7714574.32 N COMP : 06/09/90 CORE : M DEPTH TOTAL : 15.00 TOP DEC -90.00

SAMPLE CODE	DEPTH FROM	DEPTH TO	LEN	VIS AU	LOCAL EASTING	LOCAL NORTHING	RL	SAMP TYPE	COMMENTS
457459	0.00	3.00	3.00		26800.00	9850.00	1390.0	RAB	Red brn aeol sand, q mnr lat 192 AS 20 PPM 334 AU 0.001 PPM
457460	3.00	6.00	3.00		26800.00	9850.00	1387.0	RAB	Lt brn q/ch, mnr lat mafic?, Sch? 192 AS 20 PPM 334 AU 0.006 PPM
457461	6.00	9.00	3.00		26800.00	9850.00	1384.0	RAB	Tan q/ch, mnr mafic 192 AS 20 PPM 334 AU 0.002 PPM
457462	9.00	12.00	3.00		26800.00	9850.00	1381.0	RAB	Brn mafic, q 192 AS 20 PPM 334 AU <0.001 PPM
457463	12.00	15.00	3.00		26800.00	9850.00	1378.0	RAB	Brn mafic, q/ch 192 AS 20 PPM 334 AU <0.001 PPM

HORD-Hordern Hills (EL2366)-HHB0029

TYPE : RAB LOCAL EAST 26800.00 E AMG EAST 635320.90 E RL : 1390.00 DATE START : M DATE PCORE M DEPTH PCORE M TOP AZI : 0.00
NORTH 9875.00 N NORTH 7714596.21 N COMP . 06/09/90 CORE M DEPTH TOTAL : 15.00 TOP DEC : -90.00

SAMPLE CODE	DEPTH FROM	DEPTH TO	LEN	VIS AU	LOCAL EASTING	LOCAL NORTHING	RL	SAMP TYPE	COMMENTS
457464	0.00	3.00	3.00		26800.00	9875.00	1390.0	RAB	Brn colluv, lat 192 AS 20 PPM 334 AU 0.001 PPM
457465	3.00	6.00	3.00		26800.00	9875.00	1387.0	RAB	Brn lat mafic? q 192 AS 20 PPM 331 AU <0.001 PPM
457466	6.00	9.00	3.00		26800.00	9875.00	1384.0	RAB	Brn sltl/ latd mafic, q 192 AS <20 PPM 334 AU <0.001 PPM
457467	9.00	12.00	3.00		26800.00	9875.00	1381.0	RAB	Dk brn mafic, mnr q Duplicate 457468 - AU(334) 0.001 AS(192) 20 192 AS 20 PPM 334 AU <0.001 PPM

HORL-Hordern Hills (EL2366)-HHB0030

TYPE RAB LOCAL EAST 26600.00 E AMG EAST 635308.81 E RL : 1390.00 DATE START M DATE SCORE M DEPTH SCORE M TOP AZI 0.00
NORTH 9900.00 N NORTH 7714616.09 N COMP 06/09/90 CORE M DEPTH TOTAL 10.00 TOP DEC -90.00

SAMPLE CODE	DEPTH FROM	DEPTH TO	LEN	VIS AU	LOCAL EASTING	LOCAL NORTHING	RL	SAMP TYPE	COMMENTS
157169	0.00	3.00	3.00		26800.00	9900.00	1390.0	RAB	Brn colluv, lat Sch?, mafic?
									192 AS 20 PPM 331 AU 0.002 PPM
157170	3.00	6.00	3.00		26800.00	9900.00	1387.0	RAB	Brn lat Sch?, mafic? mn q
									192 AS 20 PPM 334 AU <0.001 PPM
157171	6.00	9.00	3.00		26800.00	9900.00	1384.0	RAB	Brn lat Sch?, mafic?, possible gre, lech?, q
									192 AS 20 PPM 334 AU <0.001 PPM
157172	9.00	12.00	3.00		26800.00	9900.00	1381.0	RAB	Dk brn, mnr cla, mafic q
									192 AS 20 PPM 331 AU 0.001 PPM
157173	12.00	15.00	3.00		26800.00	9900.00	1378.0	RAB	Dk brn mafic q
									192 AS 20 PPM 331 AU <0.001 PPM
157174	15.00	18.00	3.00		26800.00	9900.00	1375.0	RAB	Dk brn mafic q
									192 AS 20 PPM 334 AU <0.001 PPM

HORL-Hordern Hills (EL2366)-HHB0031

TYPE RAB LOCAL EAST : 26800.00 E AMG EAST 635290.71 E RL 1390.00 DATE START : M DATE SCORE M DEPTH SCORE : M TOP AZI 0.00
NORTH : 9925.00 N NORTH 7714659.97 N COMP : 06/09/90 CORE M DEPTH TOTAL : 9.00 TOP DEC : -90.00

SAMPLE CODE	DEPTH FROM	DEPTH TO	LEN	VIS AU	LOCAL EASTING	LOCAL NORTHING	RL	SAMP TYPE	COMMENTS
157475	0.00	3.00	3.00		26800.00	9925.00	1390.0	RAB	Brn colluv qV, lat Sch
									192 AS 20 PPM 334 AU 0.001 PPM
157476	3.00	6.00	3.00		26800.00	9925.00	1387.0	RAB	Tan-gr, graph Sch, blu manganiferous? ch
									192 AS 40 PPM 334 AU 0.001 PPM
157477	6.00	9.00	3.00		26800.00	9925.00	1384.0	RAB	Ple brn sltly latd? graph Sch blu ch/q
									Duplicate 157478 - AU(334) <0.001 . AS(192) <20
									192 AS 20 PPM 334 AU <0.001 PPM

HORD-Hordern Hills (EL2366)-HHB0032

TYPE . RAB LOCAL EAST : 26800.00 E AMG EAST : 635284.62 E RL : 1390.00 DATE START : M DATE SCORE : M DEPTH SCORE . M TOP AZI 0.00
NORTH : 9950.00 N NORTH : 7714661.85 N COMP : 06/09/90 CORE : M DEPTH TOTAL 9.00 TOP DEC -90.00

SAMPLE CODE	DEPTH FROM	DEPTH TO	LEN	VIS AU	LOCAL EASTING	LOCAL NORTHING	RL	SAMP TYPE	COMMENTS
157478	0.00	3.00	3.00		26800.00	9950.00	1390.0	RAB	Lt brn sltl, latd Sch, q/ch vn
									192 AS <20 PPM 334 AU <0.001 PPM
157480	3.00	6.00	3.00		26800.00	9950.00	1387.0	RAB	Brn sltly latd Sch/mafic?, q/cn vn
									192 AS 20 PPM 334 AU <0.001 PPM
157481	6.00	9.00	3.00		26800.00	9950.00	1384.0	RAB	Brn sltly lat mafic?, ferrug Sch, blu ch/q vn
									192 AS 40 PPM 334 AU <0.001 PPM

HORD-Hordern Hills EL2366)-HHB0033

TYPE : RAB LOCAL EAST 26800.00 E AMG EAST . 635272.53 E RL 1390.00 DATE START M DATE SCORE : M DEPTH SCORE . M TOP AZI 0.00
NORTH 9975.00 N NORTH 7714680.73 N COMP 06/09/90 CORE M DEPTH TOTAL : 9.00 TOP DEC : -90.00

SAMPLE CODE	DEPTH FROM	DEPTH TO	LEN	VIS AU	LOCAL EASTING	LOCAL NORTHING	RL	SAMP TYPE	COMMENTS
157482	0.00	3.00	3.00		26800.00	9975.00	1390.0	RAB	Brn mnr colluv lat graph? Sch, ch/q vn
									192 AS <20 PPM 334 AU 0.001 PPM
157483	3.00	6.00	3.00		26800.00	9975.00	1387.0	RAB	Dk gry brn ferrug Sch
									192 AS 20 PPM 334 AU 0.001 PPM
157484	6.00	9.00	3.00		26800.00	9975.00	1384.0	RAB	Brn ferrug Sch, graph Sch?, ch
									192 AS 20 PPM 334 AU 0.001 PPM

HORD-Hordern Hills (EL2366)-HHB0034

TYPE : RAB LOCAL EAST : 26800.00 E AMG EAST : 635260.11 E RL : 1390.00 DATE START : M DATE SCORE : M DEPTH SCORE M TOP AZI . 0.00
NORTH : 10000.00 N NORTH : 7714705.61 N COMP : 06/09/90 CORE : M DEPTH TOTAL . 12.00 TOP DEC . -90.00

SAMPLE CODE	DEPTH FROM	DEPTH TO	LEN	VIS AU	LOCAL EASTING	LOCAL NORTHING	RL	SAMP TYPE	COMMENTS
157185	0.00	3.00	3.00		26800.00	10000.00	1390.0	RAB	Brn mnr colluv lat mafic?, q/ch
									192 AS 20 PPM 334 AU 0.001 PPM
157186	3.00	6.00	3.00		26800.00	10000.00	1387.0	RAB	Ple prple brn sltly latd mafic, mnr clac??
									192 AS 20 PPM 331 AU <0.001 PPM
157187	6.00	9.00	3.00		26800.00	10000.00	1384.0	RAB	Pal brn mafic?
									192 AS <20 PPM 334 AU <0.001 PPM

HORD-Hordern Hills EL2366-NHB0034

SAMPLE CODE	DEPTH FROM	DEPTH TO	LEN	VIS AU	LOCAL EASTING	LOCAL NORTHING	RL	SAMP TYPE	COMMENTS
457488	9.00	12.00	3.00		26800.00	10000.00	1381.0	RAB	Dk prple brn mafic 192 AS <20 PPM 334 AU <0.001 PPM

HORD-Hordern Hills (EL2366)-NHB0035

TYPE RAB LOCAL EAST : 26800.00 E AMG EAST 635248.35 E RL : 1390.00 DATE START M DATE SCORE I DEPTH SCORE M TOP AZI 0.00
NORTH : 10025.00 N NORTH 7711727.49 N COMP 05/09/90 CORE M DEPTH TOTAL 9.00 TOP DEC -90.00

SAMPLE CODE	DEPTH FROM	DEPTH TO	LEN	VIS AU	LOCAL EASTING	LOCAL NORTHING	RL	SAMP TYPE	COMMENTS
57489	0.00	3.00	3.00		26800.00	10025.00	1390.0	RAB	Ple brn mnr yellow q/ch vn, mnr Sch, (possibly amphib?) 192 AS 20 PPM 334 AU 0.001 PPM
57490	3.00	6.00	3.00		26800.00	10025.00	1387.0	RAB	Ple-gry q vn, sch (amphib?), mnr m fld? 192 AS 20 PPM 334 AU 0.001 PPM
457491	6.00	9.00	3.00		26800.00	10025.00	1381.0	RAB	Ple gry-wht q Duplicate 457492 - AU(334) 0.001 AS(192) 20 Sample No 457493 - Standard SH 100 - AU(334) 0.079 AS(192) 80 192 AS <20 PPM 334 AU <0.001 PPM

HORD-Hordern Hills (EL2366)-NHB0036

TYPE : RAB LOCAL EAST 26800.00 E AMG EAST 635236.25 E RL 1390.00 DATE START M DATE SCORE M DEPTH SCORE M TOP AZI 0.00
NORTH : 10050.00 N NORTH : 7714749.37 N COMP : 06/09/90 CORE M DEPTH TOTAL 9.00 TOP DEC : -90.00

SAMPLE CODE	DEPTH FROM	DEPTH TO	LEN	VIS AU	LOCAL EASTING	LOCAL NORTHING	RL	SAMP TYPE	COMMENTS
457494	0.00	3.00	3.00		26800.00	10050.00	1390.0	RAB	Brn lat ferrug (maganiferous?) Sch, q/ch 192 AS 20 PPM 334 AU 0.002 PPM
457495	3.00	6.00	3.00		26800.00	10050.00	1387.0	RAB	Dk brn ferrug Sch 192 AS 20 PPM 334 AU 0.001 PPM
457496	6.00	9.00	3.00		26800.00	10050.00	1384.0	RAB	Dk brn-brn ferrug Sch mnr mafic?, possibly mnr garret Sch?? 192 AS 20 PPM 334 AU 0.001 PPM

HORD-Hordern Hills (EL2366)-NHB0037

TYPE RAB LOCAL EAST 26800.00 E AMG EAST 635224.16 E RL 1390.00 DATE START I DATE SCORE I DEPTH SCORE I TOP AZI 0.00
NORTH 10075.00 N NORTH : 7714771.26 N COMP 06/09/90 CORE M DEPTH TOTAL 9.00 TOP DEC -90.00

SAMPLE CODE	DEPTH FROM	DEPTH TO	LEN	VIS AU	LOCAL EASTING	LOCAL NORTHING	RL	SAMP TYPE	COMMENTS
457497	0.00	3.00	3.00		26800.00	10075.00	1390.0	RAB	Brn lat mafic, q/ch 192 AS 40 PPM 334 AU 0.002 PPM
457498	3.00	6.00	3.00		26800.00	10075.00	1387.0	RAB	Ple prple brn mafic, mnr ferrug Sch? 192 AS <20 PPM 334 AU 0.007 PPM
457499	6.00	9.00	3.00		26800.00	10075.00	1384.0	RAB	Prple brn mafic, ferrug Sch?, q/blu ch. Duplicate 457500 - AU(334) 0.001 : AS(192) 20 192 AS 20 PPM 334 AU 0.001 PPM

HORD-Hordern Hills (EL2366)-NHB0038

TYPE : RAB LOCAL EAST : 26800.00 E AMG EAST : 635212.07 E RL : 1390.00 DATE START : M DATE SCORE : M DEPTH SCORE M TOP AZI : 0.00
NORTH 10100.00 N NORTH : 7714793.14 N COMP : 06/09/90 CORE M DEPTH TOTAL 12.00 TOP DEC : -90.00

SAMPLE CODE	DEPTH FROM	DEPTH TO	LEN	VIS AU	LOCAL EASTING	LOCAL NORTHING	RL	SAMP TYPE	COMMENTS
457501	0.00	3.00	3.00		26800.00	10100.00	1390.0	RAB	Brn mnr colluv, lat sltl, laminated Sch, q/cn 192 AS 20 PPM 334 AU 0.001 PPM
457502	3.00	6.00	3.00		26800.00	10100.00	1387.0	RAB	Dk brn mafic?, ferrug Scn?, q/ch vn 192 AS 20 PPM 334 AU 0.001 PPM
457503	6.00	9.00	3.00		26800.00	10100.00	1384.0	RAB	Dk prple brn mafic, q/ch vn 192 AS 20 PPM 334 AU <0.001 PPM
457504	9.00	12.00	3.00		26800.00	10100.00	1381.0	RAB	Dk prple brn mafic 192 AS <20 PPM 334 AU <0.001 PPM

HORD-Hordern Hills (EL2366)-NHB0039

TYPE RAB LOCAL EAST 26800.00 E AMG EAST 635199.98 E RL 1390.00 DATE START M DATE SCORE M DEPTH SCORE : M TOP AZI 0.00
NORTH 10125.00 N NORTH 7714815.02 N COMP 06/09/90 CORE M DEPTH TOTAL : 9.00 TOP DEC -90.00

SAMPLE CODE	DEPTH FROM	DEPTH TO	LEN	VIS AU	LOCAL EASTING	LOCAL NORTHING	RL	SAMP TYPE	COMMENTS

SAMPLE CODE	DEPTH FROM	DEPTH TO	LEN	VIS AU	LOCAL EASTING	LOCAL NORTHING	RL	SAMP TYPE	COMMENTS
457505	0.00	3.00	3.00		26800.00	10125.00	1390.0	RAB	Gly brn mafic, lat Sch?, qV 192 AS 20 PPM 334 AU <0.001 PPM
457506	3.00	6.00	3.00		26800.00	10125.00	1387.0	RAB	Brn slst, latd mafic, mnr ferrug Sch? 192 AS <20 PPM 334 AU <0.001 PPM
457507	6.00	9.00	3.00		26800.00	10125.00	1381.0	RAB	Khaki brn mafic, Sch 192 AS 20 PPM 33 AU <0.001 PPM

HORD-Hordern Hills (EL2366)-HHB0040

TYPE RAB LOCAL EAST 26800.00 E ANG EAST 635167.89 E RL 1390.00 DATE START M DATE PCORE I DEPTH PCORE M TOP AZI 0.00
NORTH 10150.00 N NORTH 7714937.90 N COMP 06/09/90 CORE M DEPTH TOTAL 9.00 TOP DEC -90.00

SAMPLE CODE	DEPTH FROM	DEPTH TO	LEN	VIS AU	LOCAL EASTING	LOCAL NORTHING	RL	SAMP TYPE	COMMENTS
457508	0.00	3.00	3.00		26800.00	10150.00	1390.0	RAB	Orng brn qV, mnr latd mafic?, ferrug/graph? Sch 192 AS <20 PPM 334 AU <0.001 PPM
457509	3.00	6.00	3.00		26800.00	10150.00	1387.0	RAB	Yell orng brn greywacke, mnr Sch (graph??), q/ch 192 AS <20 PPM 33 AU <0.001 PPM
457510	6.00	9.00	3.00		26800.00	10150.00	1384.0	RAB	Yell brn greywacke, mica Sch, qV. Duplicate 457511 - AU(334) <0.001 : AS(192 <20 192 AS <20 PPM 334 AU <0.001 PPM

HORD-Hordern Hills (EL2366)-HHB0041

TYPE RAB LOCAL EAST 26800.00 E ANG EAST : 635175.80 E RL : 1390.00 DATE START M DATE PCORE M DEPTH PCORE : 4 TOP AZI : 0.00
NORTH : 10175.00 N NORTH : 7714858.78 N COMP : 06/09/90 CORE : DEPTH TOTAL 9.00 TOP DEC : -90.00

SAMPLE CODE	DEPTH FROM	DEPTH TO	LEN	VIS AU	LOCAL EASTING	LOCAL NORTHING	RL	SAMP TYPE	COMMENTS
457512	0.00	3.00	3.00		26800.00	10175.00	1390.0	RAB	Yell brn rnr colluv, greywacke, mica Sch, q/ch vn 192 AS 20 PPM 334 AU 0.001 PPM
457513	3.00	6.00	3.00		26800.00	10175.00	1387.0	RAB	Yell-orng brn greywacke, rnr mica Sch, qV 192 AS 20 PPM 334 AU <0.001 PPM
457514	6.00	9.00	3.00		26800.00	10175.00	1384.0	RAB	Yell brn greywacke, mica Sch 192 AS 20 PPM 334 AU <0.001 PPM

HORD-Hordern Hills (EL2366)-HHB0042

TYPE : RAB LOCAL EAST 26800.00 E ANG EAST 635163.70 E RL : 1390.00 DATE START M DATE PCORE M DEPTH PCORE M TOP AZI 0.00
NORTH : 10200.00 N NORTH : 7714980.66 N COMP : 06/09/90 CORE : M DEPTH TOTAL 9.00 TOP DEC : -90.00

SAMPLE CODE	DEPTH FROM	DEPTH TO	LEN	VIS AU	LOCAL EASTING	LOCAL NORTHING	RL	SAMP TYPE	COMMENTS
457515	0.00	3.00	3.00		26800.00	10200.00	1390.0	RAB	Ple orng-yell brn rnr colluv, greywacke, Sch 192 AS 20 PPM 334 AU <0.001 PPM
457516	3.00	6.00	3.00		26800.00	10200.00	1387.0	RAB	Brn graph Sch, mnr greywacke, mnr qV 192 AS <20 PPM 334 AU <0.001 PPM
457517	6.00	9.00	3.00		26800.00	10200.00	1384.0	RAB	Yell brn greywacke, mnr graph Sch, qV 192 AS 20 PPM 334 AU <0.001 PPM

HORD-Hordern Hills (EL2366)-HHB0043

TYPE RAB LOCAL EAST 27200.00 E ANG EAST 635804.91 E RL : 1390.00 DATE START : M DATE PCORE . M DEPTH PCORE M TOP AZI . 0.00
NORTH : 9600.00 N NORTH 7714549.98 N COMP . 06/09/90 CORE M DEPTH TOTAL . 15.00 TOP DEC : -90.00

SAMPLE CODE	DEPTH FROM	DEPTH TO	LEN	VIS AU	LOCAL EASTING	LOCAL NORTHING	RL	SAMP TYPE	COMMENTS
457518	0.00	3.00	3.00		27200.00	9600.00	1390.0	RAB	Red brn aeol sand, lat q/ch rich colluv 192 AS <20 PPM 334 AU 0.001 PPM
457519	3.00	6.00	3.00		27200.00	9600.00	1387.0	RAB	Red brn clay rich ferrug Sch, mafic? 192 AS <20 PPM 334 AU <0.001 PPM
457520	6.00	9.00	3.00		27200.00	9600.00	1384.0	RAB	Brn slt clays latd mafic?, magnetite Sch 192 AS <20 PPM 334 AU <0.001 PPM
457521	9.00	12.00	3.00		27200.00	9600.00	1381.0	RAB	Brn slt ly latd mag Sch, mnr mafic? 192 AS <20 PPM 334 AU <0.001 PPM
457522	12.00	15.00	3.00		27200.00	9600.00	1378.0	RAB	Brn mafic, tuff sediment?, q/cn vn 192 AS <20 PPM 334 AU <0.001 PPM

HORD-Hordern Hills (EL2366)-HHB0044

TYPE RAB LOCAL EAST 27200.00 E ANG EAST 635751.92 E RL 1390.00 DATE START : M DATE PCORE M DEPTH PCORE M TOP AZI 0.00
NORTH . 9625.00 N NORTH 7714579.66 N COMP 06/09/90 CORE M DEPTH TOTAL 18.00 TOP DEC . -90.00

SAMPLE CODE	DEPTH FROM	DEPTH TO	LEN	VIS AU	LOCAL EASTING	LOCAL NORTHING	RL	SAMP TYPE	COMMENTS
457529	0.00	3.00	3.00		27200.00	9675.00	1390.0	RAB	Red brn aeol sands, lat colluv. 192 AS <20 PPM 334 AU <0.001 PPM
457530	3.00	6.00	3.00		27200.00	9675.00	1387.0	RAB	Red brn silts clays latd mag Sch 192 AS <20 PPM 334 AU <0.001 PPM
457531	6.00	9.00	3.00		27200.00	9675.00	1384.0	RAB	Brn latd mafic, mnr mag Sch? 192 AS <20 PPM 334 AU 0.001 PPM
457532	9.00	12.00	3.00		27200.00	9675.00	1381.0	RAB	Brn sltl, latd mafic, mnr ferrug/mag Sch? 192 AS <20 PPM 334 AU <0.001 PPM
457533	12.00	15.00	3.00		27200.00	9675.00	1378.0	RAB	Brn mafic, f -m.g. sltly magnetic clastic? 192 AS 20 PPM 334 AU <0.001 PPM
457534	15.00	18.00	3.00		27200.00	9675.00	1375.0	RAB	Brn tuff sediment?, clastic sediment? Duplicate 457529 AU(334) <0.001 : AS(192) <20 192 AS <20 PPM 334 AU <0.001 PPM

HCRL-Hordern Hills (EL2366)-HHB0045

TYPE RAB LOCAL EAST 27200.00 E AMG EAST 635779.82 E RL : 1390.00 DATE START : M DATE SCORE : M DEPTH SCORE : M TOP AZI : 0.00
NORTH 9650.00 N NORTH 7714592.74 N COMP : 05/09/90 CORE : M DEPTH TOTAL : 18.00 TOP DEC : -90.00

SAMPLE CODE	DEPTH FROM	DEPTH TO	LEN	VIS AU	LOCAL EASTING	LOCAL NORTHING	RL	SAMP TYPE	COMMENTS
457535	0.00	3.00	3.00		27200.00	9650.00	1390.0	RAB	Red brn aeol sand, lat colluv-pisolites + magnetic chips 192 AS <20 PPM 334 AU <0.001 PPM
457536	3.00	6.00	3.00		27200.00	9650.00	1387.0	RAB	Red brn silts, clays, q 192 AS <20 PPM 334 AU <0.001 PPM
457537	6.00	9.00	3.00		27200.00	9650.00	1384.0	RAB	Pale-orng brn silts lat frags, pisolites-sltl, magnetic, q 192 AS <20 PPM 334 AU 0.001 PPM
457538	9.00	12.00	3.00		27200.00	9650.00	1381.0	RAB	Brn sltly latd mafic?, clastics? 192 AS <20 PPM 334 AU <0.001 PPM
457539	12.00	15.00	3.00		27200.00	9650.00	1378.0	RAB	Brn mafic?, clastics? 192 AS <20 PPM 334 AU <0.001 PPM
457540	15.00	18.00	3.00		27200.00	9650.00	1375.0	RAB	Brn mnr clay, mafic, clastics? 192 AS <20 PPM 334 AU <0.001 PPM

HCRD-Hordern Hills (EL2366)-HHB0046

TYPE : RAB LOCAL EAST 27200.00 E AMG EAST 635767.73 E RL : 1390.00 DATE START : M DATE SCORE : M DEPTH SCORE : M TOP AZI : 0.00
DEPTH : 9675.00 N NORTH 7714614.63 N COMP 06/09/90 CORE : M DEPTH TOTAL 18.00 TOP DEC : -90.00

SAMPLE CODE	DEPTH FROM	DEPTH TO	LEN	VIS AU	LOCAL EASTING	LOCAL NORTHING	RL	SAMP TYPE	COMMENTS
457536	0.00	3.00	3.00		27200.00	9675.00	1390.0	RAB	Red brn aeol sands, lat colluv., sltly mag pisolites, q 192 AS <20 PPM 334 AU <0.001 PPM
457537	3.00	6.00	3.00		27200.00	9675.00	1387.0	RAB	Red brn silts clays, q, mnr lat crips 192 AS <20 PPM 334 AU <0.001 PPM
457538	6.00	9.00	3.00		27200.00	9675.00	1384.0	RAB	Red brn silts, lat frags, sltly magnetic pisolites/frags 192 AS 20 PPM 334 AU <0.001 PPM
457539	9.00	12.00	3.00		27200.00	9675.00	1381.0	RAB	Red brn-rnn sltly latd mafic?, q clastics? 192 AS <20 PPM 334 AU <0.001 PPM
457540	12.00	15.00	3.00		27200.00	9675.00	1378.0	RAB	Brn mafics, clastics?, rnnr tuff sediments?, q 192 AS <20 PPM 334 AU <0.001 PPM
457541	15.00	18.00	3.00		27200.00	9675.00	1375.0	RAB	Brn f -m g clastics, mnr mafic?, q. Duplicate 457542 AU(334) <0.001 : AS(192) <20 192 AS <20 PPM 334 AU <0.001 PPM

HCRD-Hordern Hills (EL2366)-HHB0047

TYPE : RAB LOCAL EAST 27200.00 E AMG EAST 635755.64 E RL : 1390.00 DATE START : M DATE SCORE : M DEPTH SCORE : M TOP AZI : 0.00
NORTH 9700.00 N NORTH 7714636.51 N COMP 06/09/90 CORE : M DEPTH TOTAL 18.00 TOP DEC : -90.00

SAMPLE CODE	DEPTH FROM	DEPTH TO	LEN	VIS AU	LOCAL EASTING	LOCAL NORTHING	RL	SAMP TYPE	COMMENTS
457543	0.00	3.00	3.00		27200.00	9700.00	1390.0	RAB	Red brn aeol sand, mnr lat frags 192 AS <20 PPM 334 AU <0.001 PPM
457544	3.00	6.00	3.00		27200.00	9700.00	1387.0	RAB	Red brn silts, clays, mnr lat frags - few magnetic 192 AS <20 PPM 334 AU <0.001 PPM
457545	6.00	9.00	3.00		27200.00	9700.00	1384.0	RAB	Red brn silts, clays, mnr mafic?/clastics?, lat frags 192 AS <20 PPM 334 AU <0.001 PPM
457546	9.00	12.00	3.00		27200.00	9700.00	1381.0	RAB	Red brn mnr clay, sltl, lat mafic?, clastics? 192 AS 20 PPM 334 AU 0.001 PPM
457547	12.00	15.00	3.00		27200.00	9700.00	1378.0	RAB	Brn sltly lat mafic, f -m.g clastics, q/ 192 AS <20 PPM 334 AU <0.001 PPM
457548	15.00	18.00	3.00		27200.00	9700.00	1375.0	RAB	Ple prple brn mafic, clastics q/ch vn Duplicate 457547 AU(334) <0.001 : AS(192) <20 192 AS 20 PPM 334 AU <0.001 PPM

HORD-Hordern Hills (EL2366)-HHB0048

TYPE RAB LOCAL EAST : 27200.00 E AMG EAST : 635743.55 E RL 1390.00 DATE START M DATE PCORE M DEPTH PCORE : M TOP AZI 0.00
NORTH : 9725.00 N NORTH : 7714698.39 N COMP 06/09/90 CORE M DEPTH TOTAL : 18.00 TOP DEC -90.00

SAMPLE CODE	DEPTH FROM	DEPTH TO	LEN	VIS AU	LOCAL EASTING	LOCAL NORTHING	RL	SAMP TYPE	COMMENTS
457550	0.00	3.00	3.00		27200.00	9725.00	1390.0	RAB	Red brn aeol sands, lat colluv, sltly magnetic pisolites, q/ch 192 AS <20 PPM 334 AU <0.001 PPM
457551	3.00	6.00	3.00		27200.00	9725.00	1387.0	RAB	Red brn silts, clays, lat frags, pisolites, q 192 AS 20 PPM 334 AU <0.001 PPM
457552	6.00	9.00	3.00		27200.00	9725.00	1384.0	RAB	Red brn clays, lat frags, mnr clastics 192 AS <20 PPM 334 AU 0.001 PPM
457553	9.00	12.00	3.00		27200.00	9725.00	1381.0	RAB	Orng brn lat frags, clastics, mnr q/ 192 AS 20 PPM 334 AU <0.001 PPM
457554	12.00	15.00	3.00		27200.00	9725.00	1378.0	RAB	Brn lat frags, clastics 192 AS 10 PPM 334 AU 0.001 PPM
45 355	15.00	18.00	3.00		27200.00	9725.00	1375.0	RAB	Ple brn-tan f.-m.g. clastics, q/ch vn 192 AS 20 PPM 334 AU <0.001 PPM

HORD-Hordern Hills (EL2366)-HHB0049

TYPE RAB LOCAL EAST : 27200.00 E AMG EAST : 635731.46 E RL 1390.00 DATE START M DATE PCORE M DEPTH PCORE : M TOP AZI 0.00
NORTH : 9750.00 N NORTH : 7714680.27 N COMP 06/09/90 CORE I DEPTH TOTAL : 15.00 TOP DEC -90.00

SAMPLE CODE	DEPTH FROM	DEPTH TO	LEN	VIS AU	LOCAL EASTING	LOCAL NORTHING	RL	SAMP TYPE	COMMENTS
457556	0.00	3.00	3.00		27200.00	9750.00	1390.0	RAB	Red brn aeol sands, lat frags, pisolites 192 AS 20 PPM 334 AU <0.001 PPM
457557	3.00	6.00	3.00		27200.00	9750.00	1387.0	RAB	Red brn clays, mnr lat frags, mnr clastics 192 AS 20 PPM 334 AU <0.001 PPM
457558	6.00	9.00	3.00		27200.00	9750.00	1384.0	RAB	Red brn clays, clastics, q/ch, mnr lat frags 192 AS <20 PPM 334 AU <0.001 PPM
457559	9.00	12.00	3.00		27200.00	9750.00	1381.0	RAB	Brn mnr clay, f.-m.g. clastics, mnr lat frags 192 AS <20 PPM 334 AU <0.001 PPM
457560	12.00	15.00	3.00		27200.00	9750.00	1378.0	RAB	Brn f.-m.g. clastics, mnr lat frags (from up-hole?). Duplicate 457561 - AU(334) <0.001 AS(192) <20 192 AS <20 PPM 334 AU <0.001 PPM

HORD-Hordern Hills (EL2366)-HHB0050

TYPE RAB LOCAL EAST : 27200.00 E AMG EAST : 635719.36 E RL 1390.00 DATE START M DATE PCORE M DEPTH PCORE : M TOP AZI 0.00
NORTH : 9775.00 N NORTH : 7714702.15 N COMP : 06/09/90 CORE M DEPTH TOTAL : 15.00 TOP DEC -90.00

SAMPLE CODE	DEPTH FROM	DEPTH TO	LEN	VIS AU	LOCAL EASTING	LOCAL NORTHING	RL	SAMP TYPE	COMMENTS
457562	0.00	3.00	3.00		27200.00	9775.00	1390.0	RAB	Red brn aeol sand, lat colluv, mnr clays 192 AS 20 PPM 334 AU <0.001 PPM
457563	3.00	6.00	3.00		27200.00	9775.00	1387.0	RAB	Red brn clays mnr lat fragements, mnr clastics 192 AS <20 PPM 334 AU <0.001 PPM
457564	6.00	9.00	3.00		27200.00	9775.00	1384.0	RAB	Red brn clays, clastics 192 AS <20 PPM 334 AU <0.001 PPM
457565	9.00	12.00	3.00		27200.00	9775.00	1381.0	RAB	Ple brn f.-m.g. clastics (sltly lateritzed) 192 AS 20 PPM 334 AU <0.001 PPM
457566	12.00	15.00	3.00		27200.00	9775.00	1378.0	RAB	Brn slt cla, f.-m.g. clastics, mafic 192 AS 20 PPM 334 AU <0.001 PPM

HORD-Hordern Hills (EL2366)-HHB0051

TYPE RAB LOCAL EAST : 27200.00 E AMG EAST 635707.27 E RL 1390.00 DATE START M DATE PCORE : M DEPTH PCORE : M TOP AZI : 0.00
NORTH : 9800.00 N NORTH : 7714724.03 N COMP 06/09/90 CORE : M DEPTH TOTAL : 15.00 TOP DEC : -90.00

SAMPLE CODE	DEPTH FROM	DEPTH TO	LEN	VIS AU	LOCAL EASTING	LOCAL NORTHING	RL	SAMP TYPE	COMMENTS
457567	0.00	3.00	3.00		27200.00	9800.00	1390.0	RAB	Red brn aeol sand, lat colluv, pisolites, - sltly magnetic 192 AS 20 PPM 334 AU <0.001 PPM
457568	3.00	6.00	3.00		27200.00	9800.00	1387.0	RAB	Red brn clays, mnr lat frags/q, clastics 192 AS 20 PPM 334 AU <0.001 PPM
457569	6.00	9.00	3.00		27200.00	9800.00	1384.0	RAB	Red brn clay rich clastics 192 AS <20 PPM 334 AU <0.001 PPM
457570	9.00	12.00	3.00		27200.00	9800.00	1381.0	RAB	Brn slt clay, f.-m.g. clastics 192 AS 20 PPM 334 AU <0.001 PPM
457571	12.00	15.00	3.00		27200.00	9800.00	1378.0	RAB	Khaki brn clastics, q/ch vn, mnr mafic Duplicate 457572 AU(334) 0.001 AS(192) 60 192 AS 10 PPM 334 AU <0.001 PPM

HORD-Hordern Hills (EL2366)-HHB0052

HORD-Hordern Hills (EL2366)-HHB0052

TYPE RAB | LOCAL EAST 27200.00 E | AMG EAST 635695.18 E | RL 1390.00 | DATE START M | DATE PCORE M | DEPTH PCORE M | TOP AZI 0.00
NORTH 9825.00 N | NORTH 7711716.91 N | COMP 05/09/90 | CORE M | DEPTH TOTAL 12.00 | TOP DEC -90.00

SAMPLE CODE	DEPTH FROM	DEPTH TO	LEN	VIS AU	LOCAL EASTING	LOCAL NORTHING	RL	SAMP TYPE	COMMENTS
457573	0.00	3.00	3.00		27200.00	9825.00	1390.0	RAB	Red brn aeol sand, lat colluv, pisolites, mnr clastics?
									192 AS 20 PPM 334 AU <0.001 PPM
457574	3.00	6.00	3.00		27200.00	9825.00	1387.0	RAB	Red brn clay, rich clastics, lat frags/q, pisolites
									192 AS 20 PPM 334 AU <0.001 PPM
457575	6.00	9.00	3.00		27200.00	9825.00	1384.0	RAB	Red brn clay rich clastics
									192 AS 20 PPM 334 AU <0.001 PPM
457576	9.00	12.00	3.00		27200.00	9825.00	1381.0	RAB	Khaki brn f-m g clastics, q/ch in
									192 AS 20 PPM 334 AU <0.001 PPM

HOPE-Hordern Hills (EL2366)-HHB0053

TYPE RAB | LOCAL EAST 27200.00 E | AMG EAST 635683.39 E | RL 1390.00 | DATE START M | DATE PCORE M | DEPTH PCORE M | TOP AZI 0.00
NORTH 9850.00 N | NORTH 7711767.79 N | COMP 06/09/90 | CORE M | DEPTH TOTAL 15.00 | TOP DEC -90.00

SAMPLE CODE	DEPTH FROM	DEPTH TO	LEN	VIS AU	LOCAL EASTING	LOCAL NORTHING	RL	SAMP TYPE	COMMENTS
457577	0.00	3.00	3.00		27200.00	9850.00	1390.0	RAB	Red brn aeol sand, lat colluv, pisolites, mnr f.g. clastics
									192 AS 20 PPM 334 AU <0.001 PPM
457578	3.00	6.00	3.00		27200.00	9850.00	1387.0	RAB	Red brn clays, lat frags, q, mnr f.g. clastics
									192 AS 20 PPM 334 AU <0.001 PPM
457579	6.00	9.00	3.00		27200.00	9850.00	1384.0	RAB	Orng brn latd frags, pisolites, f.g. clastics
									192 AS 40 PPM 334 AU <0.001 PPM
457580	9.00	12.00	3.00		27200.00	9850.00	1381.0	RAB	Yell brn-brn clay rich f.-m.g. clastics/greywacke?
									192 AS 60 PPM 334 AU <0.001 PPM
457581	12.00	15.00	3.00		27200.00	9850.00	1378.0	RAB	Yell brn q/ch rn rich f-m.g. clastics/greywacke
									192 AS 20 PPM 334 AU <0.001 PPM

HOPE-Hordern Hills (EL2366)-HHB0054

TYPE RAB | LOCAL EAST 27200.00 E | AMG EAST 635671.00 E | RL 1390.00 | DATE START M | DATE PCORE M | DEPTH PCORE M | TOP AZI 0.00
NORTH 9875.00 N | NORTH 7714789.68 N | COMP 06/09/90 | CORE M | DEPTH TOTAL 15.00 | TOP DEC -90.00

SAMPLE CODE	DEPTH FROM	DEPTH TO	LEN	VIS AU	LOCAL EASTING	LOCAL NORTHING	RL	SAMP TYPE	COMMENTS
457582	0.00	3.00	3.00		27200.00	9875.00	1390.0	RAB	Red brn, aeol sand, lat colluv, pisolites
									192 AS 20 PPM 334 AU <0.001 PPM
457583	3.00	6.00	3.00		27200.00	9875.00	1387.0	RAB	Red brn silts, lat-frags, pisolites, lat clastics
									192 AS 40 PPM 334 AU <0.001 PPM
457584	6.00	9.00	3.00		27200.00	9875.00	1384.0	RAB	Brn lat frags, q, lat f.g clastics
									192 AS 20 PPM 334 AU <0.001 PPM
457585	9.00	12.00	3.00		27200.00	9875.00	1381.0	RAB	Yell brn-brn mnr clay, lat frag, f.g clastics
									192 AS 40 PPM 334 AU <0.001 PPM
457586	12.00	15.00	3.00		27200.00	9875.00	1378.0	RAB	Yell brn-brn mnr clay, f.g. clastics q/ch rn rich Duplicate
									457587 - AU(334) <0.001 : AS(192) 20
									192 AS 20 PPM 334 AU <0.001 PPM

HORD-Hordern Hills (EL2366)-HHB0055

TYPE RAB | LOCAL EAST 27200.00 E | AMG EAST : 635658.91 E | RL 1390.00 | DATE START M | DATE PCORE : M | DEPTH PCORE : M | TOP AZI : 0.00
NORTH 9900.00 N | NORTH 7714811.56 N | COMP 06/09/90 | CORE : M | DEPTH TOTAL 15.00 | TOP DEC -90.00

SAMPLE CODE	DEPTH FROM	DEPTH TO	LEN	VIS AU	LOCAL EASTING	LOCAL NORTHING	RL	SAMP TYPE	COMMENTS
457588	0.00	3.00	3.00		27200.00	9900.00	1390.0	RAB	Red brn aeol sand, lat colluv, pisolites (sltly magnetic)
									192 AS 20 PPM 334 AU <0.001 PPM
457589	3.00	6.00	3.00		27200.00	9900.00	1387.0	RAB	Red brn lat frag, pisolites, q, mnr f.g clastics
									192 AS 40 PPM 334 AU <0.001 PPM
457590	6.00	9.00	3.00		27200.00	9900.00	1384.0	RAB	Brn lat frags, q, clay clastics, mnr magnetite Sch?
									192 AS 20 PPM 334 AU <0.001 PPM
457591	9.00	12.00	3.00		27200.00	9900.00	1381.0	RAB	Brn mnr clay f.g. clastics, mnr lat frags
									192 AS 20 PPM 334 AU <0.001 PPM
457592	12.00	15.00	3.00		27200.00	9900.00	1378.0	RAB	Brn mnr f.-m.g. clastics, mnr mafic
									192 AS <20 PPM 334 AU <0.001 PPM

HORD-Hordern Hills (EL2366)-HHB0056

TYPE RAB | LOCAL EAST : 27200.00 E | AMG EAST 635646.81 E | RL : 1390.00 | DATE START M | DATE PCORE : M | DEPTH PCORE M | TOP AZI 0.00
NORTH : 9925.00 N | NORTH 7714833.11 N | COMP 06/09/90 | CORE : M | DEPTH TOTAL 18.00 | TOP DEC -90.00

SAMPLE CODE	DEPTH FROM	DEPTH TO	LEN	VIS AU	LOCAL EASTING	LOCAL NORTHING	RL	SAMP TYPE	COMMENTS

HOPD-Hordern Hills (EL2366)-HHP0...

SAMPLE CODE	DEPTH FROM	DEPTH TO	LEN	VIS AU	LOCAL EASTING	LOCAL NORTHING	RL	SAMP TYPE	COMMENTS
457593	0 00	3 00	3 00		27200 00	9925 00	1390 0	RAB	Red brn aeol sand, silt, lat, colluv, magnetic fraction, q 192 AS <20 PPM 334 AU <0 001 PPM
457594	3 00	6 00	3 00		27200 00	9925 00	1387 0	RAB	Red brn silts, clays, lat frags, pisolites, q 192 AS 20 PPM 334 AU <0.001 PPM
457595	6 00	9 00	3 00		27200 00	9925.00	1384 0	RAB	Red brn silts, lat frags (magnetic), lat f g clastics q 192 AS 20 PPM 334 AU <0.001 PPM
457596	9 00	12.00	3.00		27200.00	9925 00	1381 0	RAB	Brn sltly latd f -m g. clastics, mnr lat frags 192 AS 20 PPM 334 AU <0.001 PPM
457597	12 00	15.00	3.00		27200.00	9925 00	1378.0	RAB	Brn f g clastics, mafic? 192 AS 20 PPM 334 AU <0 001 PPM
457598	15 00	18.00	3.00		27200 00	9925 00	1375 0	RAB	Brn f -m.g clastics?, rafic Sample No 457599 Standard SH 23 - AU(334) 0 016 AS(192) <20 192 AS 20 PPM 334 AU <0 001 PPM HOPD-Hordern Hills (EL2366)-HHB0057

TYPE RAB LOCAL EAST . 27200 00 E AMG EAST : 635631 72 E RL 1390 00 DATE START M DATE SCORE M DEPTH SCORE : M TOP AZI 0.00
NORTH . 9950 00 N NORTH : 7714855 32 N COMP 05/09/90 CORE M DEPTH TOTAL : 12 00 TOP DEC -90 00

SAMPLE CODE	DEPTH FROM	DEPTH TO	LEN	VIS AU	LOCAL EASTING	LOCAL NORTHING	RL	SAMP TYPE	COMMENTS
457600	0.00	3 00	3 00		27200 00	9950.00	1390 0	RAB	Red brn aeol sand, latd colluv, pisolites 192 AS 20 PPM 334 AU 0.001 PPM
457601	3.00	6.00	3 00		27200 00	9950.00	1387 0	RAB	Red-orng brn silts, lat frags, clastics, ferrug Sch?, q/ 192 AS <20 PPM 334 AU <0.001 PPM
457602	6 00	9.00	3 00		27200.00	9950.00	1381 0	RAB	Ple orng brn sltl, lat graph?, slt ferrug Sch, q/ch .n, mnr clastics? 192 AS 20 PPM 334 AU <0.001 PPM
457603	9 00	12.00	3.00		27200 00	9950 00	1381.1	RAB	Ple prple brn q/blu ch .m, mnr ferrug Sch, mnr clastics? Duplicate 457604 - AU(334) 0 001 : AS(192) 20 192 AS <20 PPM 334 AU <0 001 PPM HOPD-Hordern Hills (EL2366)-HHB0058

TYPE . RAB LOCAL EAST 27200 00 E AMG EAST : 635622 63 E RL 1390 00 DATE START : M DATE SCORE M DEPTH SCORE : TOP AZI : 0.00
NORTH 9975 00 N NORTH : 7714877 55 N COMP : 06/09/90 CORE M DEPTH TOTAL : 15.00 TOP DEC -90 00

SAMPLE CODE	DEPTH FROM	DEPTH TO	LEN	VIS AU	LOCAL EASTING	LOCAL NORTHING	RL	SAMP TYPE	COMMENTS
457605	0 00	3.00	3.00		27200 00	9975.00	1390 0	RAB	Red-orng brn aeol sand, silt, lat frags, colluv 192 AS 20 PPM 334 AU <0.001 PPM
457606	3 00	6.00	3.00		27200 00	9975.00	1387.0	RAB	Orng brn lat frags, silt, mnr ferrug Sch 192 AS 20 PPM 334 AU 0 001 PPM
457607	6 00	9.00	3.00		27200 00	9975.00	1384.0	RAB	Brn mnr lat frags, mnr clastics??, ferrug Sch possibly amphib Sch?, q/ch .n 192 AS 20 PPM 334 AU 0 006 PPM
457608	9 00	12.00	3.00		27200 00	9975 00	1381.0	RAB	Brn ferrug Sch, mnr clastics?, blu ch/q .n 192 AS <20 PPM 334 AU 0 016 PPM
457609	12 00	15.00	3.00		27200.00	9975 00	1378.0	RAB	Custard yellow q/cn vn, mnr ferrug Sch 192 AS <20 PPM 334 AU 0 005 PPM HOPD-Hordern Hills (EL2366 -HHB0059

TYPE : RAB LOCAL EAST : 27200 00 E AMG EAST : 635610 54 E RL 1390 00 DATE START : M DATE SCORE : M DEPTH SCORE : M TOP AZI : 0.00
NORTH 10000 00 N NORTH : 7714899 05 N COMP : 06/09/90 CORE : M DEPTH TOTAL : 18 00 TOP DEC . -90 00

SAMPLE CODE	DEPTH FROM	DEPTH TO	LEN	VIS AU	LOCAL EASTING	LOCAL NORTHING	RL	SAMP TYPE	COMMENTS
457610	0.00	3.00	3 00		27200 00	10000 00	1390 0	RAB	Red brn aeol sand, lat rich colluv 192 AS <20 PPM 334 AU 0.001 PPM
457611	3.00	6 00	3.00		27200 00	10000 00	1387 0	RAB	Red brn lat rich colluv 192 AS 20 PPM 334 AU <0.001 PPM
457612	6.00	9.00	3.00		27200 00	10000.00	1384 0	RAB	Brn lat frags, q, lat clastics? 192 AS 40 PPM 334 AU 0 001 PPM
457613	9.00	12.00	3.00		27200 00	10000 00	1381 0	RAB	Orng brn sltl, latd f.g. clastics?, mafic?, mnr clay 192 AS 20 PPM 334 AU <0.001 PPM
457614	12 00	15.00	3.00		27200 00	10000.00	1378.0	RAB	Orng brn f.-m g clastics, mnr mafic, mnr tuff sediment? 192 AS 40 PPM 334 AU <0.001 PPM
457615	15 00	18 00	3 00		27200 00	10000.00	1375.0	RAB	Ple prple brn f -m.g clastics, mnr mafic. Duplicate 457616 AU(331) <0.001 AS(192) 20 192 AS 20 PPM 334 AU <0 001 PPM HOPD Hordern Hills (EL2366)-HHP0060

HORD-Hordern Hills (EL2366)-HHB0061

TYPE RAB	LOCAL EAST DEPTH	27200.00 E 10075.00 N	AMG EAST NORTH	635598.15 E 7711920.96 N	RL 1390.00	DATE START COMP	M 06/09/90	DATE PCORE CORE	M M	DEPTH PCORE DEPTH TOTAL	M 9.00	TOP AZI TOP DEC	0.00 -90.00

SAMPLE CODE	DEPTH FROM	DEPTH TO	LEN	VIS AU	LOCAL EASTING	LOCAL NORTHING	RL	SAMP TYPE	COMMENTS
457617	0.00	3.00	3.00		27200.00	10075.00	1390.0	RAB	Red-yell brn aeol sand, lat rich colluv., lat clastics/greywacke?
									192 AS 20 PPM 334 AU <0.001 PPM
457618	3.00	6.00	3.00		27200.00	10075.00	1387.0	RAB	Pls brn-tan f/sh vn, mnr ferrug Sch (possibl, amphib?)
									192 AS 20 PPM 334 AU <0.001 PPM
457619	6.00	9.00	3.00		27200.00	10075.00	1384.0	RAB	Brn manganiferous sh vn, lat Sch
									192 AS 20 PPM 334 AU <0.001 PPM

HORD-Hordern Hills (EL2366)-HHB0062

TYPE : RAB	LOCAL EAST : NORTH :	27200.00 E 10050.00 N	AMG EAST : NORTH :	635586.35 E 7711942.81 N	RL 1390.00	DATE START COMP	M 06/09/90	DATE PCORE CORE	M M	DEPTH PCORE DEPTH TOTAL	M 12.00	TOP AZI : TOP DEC :	0.00 -90.00

SAMPLE CODE	DEPTH FROM	DEPTH TO	LEN	VIS AU	LOCAL EASTING	LOCAL NORTHING	RL	SAMP TYPE	COMMENTS
457620	0.00	3.00	3.00		27200.00	10050.00	1390.0	RAB	Brn aeol sands, colluv on q/
									192 AS 20 PPM 334 AU <0.001 PPM
457621	3.00	6.00	3.00		27200.00	10050.00	1387.0	RAB	Ple brn tan q/
									192 AS 20 PPM 334 AU <0.001 PPM
457622	6.00	9.00	3.00		27200.00	10050.00	1384.0	RAB	Ple brn tan qV, mnr ferrug Sch
									192 AS 40 PPM 334 AU <0.001 PPM
457623	9.00	12.00	3.00		27200.00	10050.00	1381.0	RAB	Brn qV, mnr ferrug Sch, mnr greywacke??
									192 AS 0 PPM 334 AU <0.001 PPM

HORD-Hordern Hills (EL2366)-HHB0063

TYPE : RAB	LOCAL EAST : DEPTH :	27200.00 E 10075.00 M	AMG EAST : NORTH :	635574.26 E 7714964.72 N	RL : 1390.00	DATE START : COMP :	M 06/09/90	DATE PCORE : CORE :	M M	DEPTH PCORE DEPTH TOTAL :	M 15.00	TOP AZI TOP DEC	0.00 -90.00

SAMPLE CODE	DEPTH FROM	DEPTH TO	LEN	VIS AU	LOCAL EASTING	LOCAL NORTHING	RL	SAMP TYPE	COMMENTS
457624	0.00	3.00	3.00		27200.00	10075.00	1390.0	RAB	Red brn aeol sand, colluv, mnr clastics?
									192 AS 80 PPM 334 AU 0.001 PPM
457625	3.00	6.00	3.00		27200.00	10075.00	1387.0	RAB	Orng brn lat rich greywacke/clastics?, q/cn vn
									192 AS 80 PPM 334 AU <0.001 PPM
457626	6.00	9.00	3.00		27200.00	10075.00	1384.0	RAB	Orng brn greywacke?/clastics?, q/ch vn, mnr ferrug Sch
									192 AS 80 PPM 334 AU <0.001 PPM
457627	9.00	12.00	3.00		27200.00	10075.00	1381.0	RAB	Brn sltl, lat ferrug Sch, greywacke?, q/ch vn
									192 AS 60 PPM 334 AU 0.001 PPM
457628	12.00	15.00	3.00		27200.00	10075.00	1378.0	RAB	Brn greywacke,clastics?, ferrug Sch?, q/ch vn Duplicate 457623
									AU(334) 0.001 : AS/192 60
									192 AS 60 PPM 334 AU 0.003 PPM

PCRE-Hordern Hills (EL2366-HHB0063

TYPE RAB	LOCAL EAST : NORTH :	27200.00 E 10160.00 N	AMG EAST : NORTH :	635562.17 E 7714886.61 N	RL : 1390.00	DATE START : COMP :	M 06/09/90	DATE PCORE : CORE :	M M	DEPTH PCORE DEPTH TOTAL :	M 9.00	TOP AZI TOP DEC	0.00 -90.00

SAMPLE CODE	DEPTH FROM	DEPTH TO	LEN	VIS AU	LOCAL EASTING	LOCAL NORTHING	RL	SAMP TYPE	COMMENTS
457630	0.00	3.00	3.00		27200.00	10100.00	1390.0	RAB	Red brn aeol sand, lat colluv, pisolites
									192 AS 20 PPM 334 AU 0.001 PPM
457631	3.00	6.00	3.00		27200.00	10100.00	1387.0	RAB	Orng brn sltly lat greywacke, qV
									192 AS 20 PPM 334 AU <0.001 PPM
457632	6.00	9.00	3.00		27200.00	10100.00	1384.0	RAB	Orng brn greywacke Duplicate 457633 - AU(334) <0.001 :
									AS(192) 60
									192 AS 40 PPM 334 AU 0.001 PPM

PCRE-Hordern Hills (EL2366)-HHB0064

TYPE : RAB	LOCAL EAST : NORTH :	27600.00 E 9600.00 N	AMG EAST : NORTH :	636154.11 E 7714742.45 N	RL : 1390.00	DATE START : COMP :	M 06/09/90	DATE PCORE : CORE :	M M	DEPTH PCORE DEPTH TOTAL	M 9.00	TOP AZI : TOP DEC :	0.00 -90.00

SAMPLE CODE	DEPTH FROM	DEPTH TO	LEN	VIS AU	LOCAL EASTING	LOCAL NORTHING	RL	SAMP TYPE	COMMENTS
457634	0.00	3.00	3.00		27600.00	9600.00	1390.0	RAB	Brn aeol sand, lat colluv, blu ch
									192 AS 20 PPM 334 AU <0.001 PPM
457635	3.00	6.00	3.00		27600.00	9600.00	1387.0	RAB	Ple brn-maut traic, f g clastics, tuff sediment?, q
									192 AS 20 PPM 334 AU <0.001 PPM
457636	6.00	9.00	3.00		27600.00	9600.00	1381.0	RAB	Ample brn m fle f -.g. clastic, tuff sediment?
									192 AS 40 PPM 334 AU <0.001 PPM

HORD-Horderr Hills (EL2366)-HHB0065

TYPE : RAB | LOCAL EAST : 27600.00 E | NORTH : 9635.00 N | AMG EAST : 636142.31 E | NORTH : 7714761.53 N | RL : 1390.00 | DATE START : M | COMP : 06/09/90 | DATE PCORE : M | CORE : M | DEPTH PCORE : M | DEPTH TOTAL : 12.00 | TOP AZI : 0.00 | TOP DEC : -90.00

SAMPLE CODE	DEPTH FROM	DEPTH TO	LEN	VIS AU	LOCAL EASTING	LOCAL NORTHING	RL	SAMP TYPE	COMMENTS
457637	0.00	3.00	3.00		27600.00	9635.00	1390.0	RAB	Red-prple brn, aeol sands, lat colluv, Sch? 192 AS 10 PPM 331 AU 0.005 PPM
457638	3.00	6.00	3.00		27600.00	9635.00	1387.0	RAB	Prple brn mafic, f-m g clastics, mnr ferrug Sch 192 AS 20 PPM 334 AU <0.001 PPM
457639	6.00	9.00	3.00		27600.00	9635.00	1384.0	RAB	Prple brn mafic, f-m g clastic 192 AS 40 PPM 331 AU <0.001 PPM
457640	9.00	12.00	3.00		27600.00	9635.00	1381.0	RAB	Prple brn mafic, f-m g. clastic, mnr ferrug Sch 192 AS 20 PPM 334 AU <0.001 PPM

HORD-Horderr Hills (EL2366)-HHB0066

TYPE : RAB | LOCAL EAST : 27600.00 E | NORTH : 9650.00 N | AMG EAST : 636139.93 E | NORTH : 7714786.21 N | RL : 1390.00 | DATE START : M | COMP : 06/09/90 | DATE PCORE : M | CORE : M | DEPTH PCORE : M | DEPTH TOTAL : 6.00 | TOP AZI : 0.00 | TOP DEC : -90.00

SAMPLE CODE	DEPTH FROM	DEPTH TO	LEN	VIS AU	LOCAL EASTING	LOCAL NORTHING	RL	SAMP TYPE	COMMENTS
457641	0.00	3.00	3.00		27600.00	9650.00	1390.0	RAB	Red brn aeol sand on prple brn sltly latd mafic? 192 AS 20 PPM 334 AU <0.001 PPM
457642	3.00	6.00	3.00		27600.00	9650.00	1387.0	RAB	Prple mafic, mnr clastics, mnr tuff sediments? 192 AS 20 PPM 334 AU 0.001 PPM

HORD-Horderr Hills (EL2366)-HHB0067

TYPE : RAB | LOCAL EAST : 27600.00 E | NORTH : 9675.00 N | AMG EAST : 636117.83 E | NORTH : 7714808.09 N | RL : 1390.00 | DATE START : M | COMP : 06/09/90 | DATE PCORE : M | CORE : M | DEPTH PCORE : M | DEPTH TOTAL : 9.00 | TOP AZI : 0.00 | TOP DEC : -90.00

SAMPLE CODE	DEPTH FROM	DEPTH TO	LEN	VIS AU	LOCAL EASTING	LOCAL NORTHING	RL	SAMP TYPE	COMMENTS
457643	0.00	3.00	3.00		27600.00	9675.00	1390.0	RAB	Brn aeol sand, colluv, q/ch, mnr mafic, mnr ferrug Sch? 192 AS 20 PPM 334 AU 0.001 PPM
457644	3.00	6.00	3.00		27600.00	9675.00	1387.0	RAB	Brn q/ch vn, ferrug Sch?, amphib? Sch 192 AS 40 PPM 334 AU <0.001 PPM
457645	6.00	9.00	3.00		27600.00	9675.00	1384.0	RAB	Brn q/ch vn, ferrug Sch?, graph Sch, mnr mafic 192 AS 20 PPM 334 AU 0.001 PPM

HORD-Horderr Hills (EL2366)-HHB0068

TYPE : RAB | LOCAL EAST : 27600.00 E | NORTH : 9700.00 N | AMG EAST : 636105.74 E | NORTH : 7714829.98 N | RL : 1390.00 | DATE START : M | COMP : 06/09/90 | DATE PCORE : M | CORE : M | DEPTH PCORE : M | DEPTH TOTAL : 12.00 | TOP AZI : 0.00 | TOP DEC : -90.00

SAMPLE CODE	DEPTH FROM	DEPTH TO	LEN	VIS AU	LOCAL EASTING	LOCAL NORTHING	RL	SAMP TYPE	COMMENTS
457646	0.00	3.00	3.00		27600.00	9700.00	1390.0	RAB	Brn aeol sand, lat colluv, graph Sch? 192 AS 40 PPM 334 AU 0.001 PPM
457647	3.00	6.00	3.00		27600.00	9700.00	1387.0	RAB	Brn sltl, latd ferrug Sch, q/ch vn, mnr mafic? 192 AS 20 PPM 331 AU <0.001 PPM
457648	6.00	9.00	3.00		27600.00	9700.00	1384.0	RAB	Ple red brn q vn, ferrug Sch?, graph Sch, mafic 192 AS 20 PPM 334 AU 0.004 PPM
457649	9.00	12.00	3.00		27600.00	9700.00	1381.0	RAB	Brn ferrug Sch, mnr mafic, q/ch vn Duplicate 457650 AU(334) <0.001 . AS(192 40 192 AS 20 PPM 334 AU 0.004 PPM

HORD-Horderr Hills (EL2366 -HHB0069

TYPE : RAB | LOCAL EAST : 27600.00 E | NORTH : 9725.00 N | AMG EAST : 636093.65 E | NORTH : 7714851.86 N | RL : 1390.00 | DATE START : M | COMP : 06/09/90 | DATE PCORE : M | CORE : M | DEPTH PCORE : M | DEPTH TOTAL : 9.00 | TOP AZI : 0.00 | TOP DEC : -90.00

SAMPLE CODE	DEPTH FROM	DEPTH TO	LEN	VIS AU	LOCAL EASTING	LOCAL NORTHING	RL	SAMP TYPE	COMMENTS
457651	0.00	3.00	3.00		27600.00	9725.00	1390.0	RAB	Brn aeol sand, q rich colluv 192 AS 40 PPM 334 AU 0.001 PPM
457652	3.00	6.00	3.00		27600.00	9725.00	1387.0	RAB	Ple orng q vn, mnr clastics, ferrug Sch 192 AS 40 PPM 334 AU 0.001 PPM
457653	6.00	9.00	3.00		27600.00	9725.00	1384.0	RAB	Ple orng brn q?, f.-m.g. clastic, mnr ferrug Sch 192 AS 10 PPM 331 AU <0.001 PPM

HORD-Horderr Hills (EL2366)-HHB0070

TYPE : RAB | LOCAL EAST : 27600.00 E | NORTH : 9750.00 N | AMG EAST : 636081.56 E | NORTH : 7714873.71 N | RL : 1390.00 | DATE START : M | COMP : 06/09/90 | DATE PCORE : M | CORE : M | DEPTH PCORE : M | DEPTH TOTAL : 15.00 | TOP AZI : 0.00 | TOP DEC : -90.00

NRE FIELD REPORT PRINTED,RAYS & E TURNER LTD (ENTER ON 06/17/90 AT 11 9 HCRD-Hordern Hills (EL2366)-HHB0071

SAMPLE CODE	DEPTH FROM	DEPTH TO	LEN	VIS AU	LOCAL EASTING	LOCAL NORTHING	RL	SAMP TYPE	COMMENTS
457654	0.00	3.00	3.00		27600.00	9750.00	1390.0	RAB	Brn mnr aeol sand, l-td colluv. 192 AS 40 PPM 334 AU <0.001 PPM
457655	3.00	6.00	3.00		27600.00	9750.00	1387.0	RAB	Ple brn sltly latd f.g clastic q/ch vn 192 AS 100 PPM 334 AU <0.001 PPM
457656	6.00	9.00	3.00		27600.00	9750.00	1381.0	RAB	Charcoal gry manganiferous chl? 192 AS 80 PPM 334 AU <0.001 PPM
457657	9.00	12.00	3.00		27600.00	9750.00	1381.0	RAB	Charcoal gry manganiferous ch?, f.g clastics? 192 AS 60 PPM 334 AU <0.001 PPM
457658	12.00	15.00	3.00		27600.00	9750.00	1378.0	RAB	Gry brn f-m g clastic, mafic, ch Duplicate 457659 AU(334) <0.001 AS(192) 20 192 AS 40 PPM 334 AU <0.001 PPM HCRD-Hordern Hills (EL2366)-HHB0071

TYPE RAB LOCAL EAST 27500.00 E AMG EAST 636069.46 E RL : 1390.00 DATE START : M DATE PCORE : M DEPTH PCORE : M TOP AZI : 0.00
NORTH : 9775.00 N NORTH 7714895.62 N COMP : 06/09/90 CORE : M DEPTH TOTAL 12.00 TOP DEC : -90.00

SAMPLE CODE	DEPTH FROM	DEPTH TO	LEN	VIS AU	LOCAL EASTING	LOCAL NORTHING	RL	SAMP TYPE	COMMENTS
457660	0.00	3.00	3.00		27600.00	9775.00	1390.0	RAB	Brn aeol sand, clays, colluv. 192 AS 20 PPM 334 AU <0.001 PPM
457661	3.00	6.00	3.00		27600.00	9775.00	1387.0	RAB	Brn sltly lat mica Sch, f.g clastics, q/ch 192 AS 40 PPM 334 AU <0.001 PPM
457662	6.00	9.00	3.00		27600.00	9775.00	1384.0	RAB	Brn f-m g. clastics, mafic, q/ch 192 AS 20 PPM 334 AU 0.001 PPM
457663	9.00	12.00	3.00		27600.00	9775.00	1381.0	RAB	Red-prple brn mafic, mnr f.g. clastics, q ch 192 AS 20 PPM 334 AU 0.001 PPM HCRD-Hordern Hills (EL2366)-HHB0072

TYPE : RAB LOCAL EAST : 27600.00 E AMG EAST 636057.37 E RL : 1390.00 DATE START : M DATE PCORE : M DEPTH PCORE : M TOP AZI : 0.00
NORTH : 9800.00 N NORTH 7714917.50 N COMP : 06/09/90 CORE : M DEPTH TOTAL : 12.00 TOP DEC : -90.00

SAMPLE CODE	DEPTH FROM	DEPTH TO	LEN	VIS AU	LOCAL EASTING	LOCAL NORTHING	RL	SAMP TYPE	COMMENTS
457664	0.00	3.00	3.00		27600.00	9800.00	1390.0	RAB	Red brn aeol sand, colluv on mafic?, f.g clastics? 192 AS 20 PPM 334 AU <0.001 PPM
457665	3.00	6.00	3.00		27600.00	9800.00	1387.0	RAB	Ple prple latd mafic?, f.g. clastics? 192 AS 20 PPM 334 AU <0.001 PPM
457666	6.00	9.00	3.00		27600.00	9800.00	1384.0	RAB	Red brn aeol sand, colluv on mafic?, f.g clastics? 192 AS 20 PPM 334 AU <0.001 PPM
457667	9.00	12.00	3.00		27600.00	9800.00	1381.0	RAB	Dk red brn mafic, f.g clastics Duplicate 457668 AU(334) 0.001 : AS(192) 20 192 AS 20 PPM 334 AU <0.001 PPM HCRD-Hordern Hills (EL2366)-HHB0073

TYPE : RAB LOCAL EAST : 27600.00 E AMG EAST 636045.28 E RL : 1390.00 DATE START : M DATE PCORE : M DEPTH PCORE : M TOP AZI : 0.00
NORTH : 9825.00 N NORTH : 7714939.38 N COMP : 06/09/90 CORE : M DEPTH TOTAL : 12.00 TOP DEC : -90.00

SAMPLE CODE	DEPTH FROM	DEPTH TO	LEN	VIS AU	LOCAL EASTING	LOCAL NORTHING	RL	SAMP TYPE	COMMENTS
457669	0.00	3.00	3.00		27600.00	9825.00	1390.0	RAB	Red brn aeol sand, colluv on mafic, f.g. clastics 192 AS <20 PPM 334 AU <0.001 PPM
457670	3.00	6.00	3.00		27600.00	9825.00	1387.0	RAB	Ple orng brn mnr clay, lat mafic, f.g clastics, tuff sediments? 192 AS 20 PPM 334 AU <0.001 PPM
457671	6.00	9.00	3.00		27600.00	9825.00	1384.0	RAB	Ple orng brn sltly latd f.g clastics, mafic 192 AS 20 PPM 334 AU <0.001 PPM
457672	9.00	12.00	3.00		27600.00	9825.00	1381.0	RAB	Brn slt cla, mafic, f.g clastics 192 AS 40 PPM 334 AU 0.001 PPM HCRD-Hordern Hills (EL2366)-HHB0071

TYPE RAB LOCAL EAST 27600.00 E AMG EAST 636033.19 E RL : 1390.00 DATE START : M DATE PCORE : M DEPTH PCORE : M TOP AZI : 0.00
NORTH 9850.00 N NORTH 7714961.26 N COMP 06/09/90 CORE M DEPTH TOTAL : 12.00 TOP DEC : -90.00

SAMPLE CODE	DEPTH FROM	DEPTH TO	LEN	VIS AU	LOCAL EASTING	LOCAL NORTHING	RL	SAMP TYPE	COMMENTS
457673	0.00	3.00	3.00		27600.00	9850.00	1390.0	RAB	Red brn aeol sand, colluv on lat mafic, f.g. clastics 192 AS 60 PPM 334 AU 0.001 PPM
457674	3.00	6.00	3.00		27600.00	9850.00	1387.0	RAB	Prple brn sltl, l-td mafic, mnr f.g clastics q/ch 192 AS 60 PPM 334 AU <0.001 PPM

HORD-Hordern Hills (EL2366 -HHB0071

SAMPLE CODE	DEPTH FROM	DEPTH TO	LEN	VIS AU	LOCAL EASTING	LOCAL NORTHING	PL	SAMP TYPE	COMMENTS
457675	6.00	9.00	3.00		27600.00	9850.00	1394.0	RAB	Dk gr, brn graph/mica Sch, mnr mafic, ch ? 192 AS 40 PPM 334 AU 0.001 PPM
457676	9.00	12.00	3.00		27600.00	9850.00	1381.0	RAB	Dk gr, brn mafic, ch, non-magnetic blk mineral? (possibly manganiferous ch?) 192 AS 20 PPM 334 AU 0.001 PPM

HORD-Hordern Hills (EL2366)-HHB0075

TYPE RAB LOCAL EAST 27600.00 E AMG EAST 636021.10 E RL 1390.00 DATE START M DATE PCORE M DEPTH PCORE M TOP AZI : 0.00
NORTH 9875.00 N NORTH 7714983.14 N COMP 06/09/90 CORE M DEPTH TOTAL 12.00 TOP DEC : -90.00

SAMPLE CODE	DEPTH FROM	DEPTH TO	LEN	VIS AU	LOCAL EASTING	LOCAL NORTHING	PL	SAMP TYPE	COMMENTS
457677	0.00	3.00	3.00		27600.00	9875.00	1390.0	RAB	Red brn aeol sand, colluv 192 AS 20 PPM 334 AU <0.001 PPM
457678	3.00	6.00	3.00		27600.00	9875.00	1387.0	RAB	Prple-gry f.g q Sch?, mafic 192 AS <20 PPM 334 AU <0.001 PPM
457679	6.00	9.00	3.00		27600.00	9875.00	1384.0	RAB	Prple-gr, ferrug/graph Sch? 192 AS 20 PPM 334 AU <0.001 PPM
457680	9.00	12.00	3.00		27600.00	9875.00	1381.0	RAB	Gry graph Sch/mica Sch, qV 192 AS 20 PPM 334 AU <0.001 PPM

HORD-Hordern Hills (EL2366)-HHB0076

TYPE : RAB LOCAL EAST 27600.00 E AMG EAST 636039.03 E RL : 1390.00 DATE START M DATE PCORE M DEPTH PCORE M TOP AZI : 0.00
NORTH 9900.00 N NORTH 7715025.03 N COMP : 06/09/90 CORE M DEPTH TOTAL 15.00 TOP DEC -90.00

SAMPLE CODE	DEPTH FROM	DEPTH TO	LEN	VIS AU	LOCAL EASTING	LOCAL NORTHING	PL	SAMP TYPE	COMMENTS
457681	0.00	3.00	3.00		27600.00	9900.00	1390.0	RAB	Brn aeol sand colluv, mnr Sch? 192 AS 20 PPM 334 AU 0.001 PPM
457682	3.00	6.00	3.00		27600.00	9900.00	1387.0	RAB	Khaki grn Scn, blu cn (possibly garret Scn???) 192 AS <20 PPM 334 AU 0.002 PPM
457683	6.00	9.00	3.00		27600.00	9900.00	1384.0	RAB	Brn q?, mnr Sch? 192 AS 20 PPM 334 AU 0.002 PPM
457684	9.00	12.00	3.00		27600.00	9900.00	1381.0	RAB	Ple brn, blu cn, Scn?, mnr mafic/clastics? 192 AS 20 PPM 334 AU 0.002 PPM
457685	12.00	15.00	3.00		27600.00	9900.00	1378.0	RAB	Gr, brn, tuff sediments?, graph Sch? Duplicate 457686 AU(334) 0.002 : AS(192) <20 192 AS 20 PPM 334 AU 0.002 PPM

HORD-Hordern Hills (EL2366)-HHB0077

TYPE RAB LOCAL EAST 27600.00 E AMG EAST : 635996.91 E RL : 1390.00 DATE START M DATE PCORE . M DEPTH PCORE M TOP AZI : 0.00
NORTH 9925.00 N NORTH : 7715126.91 N COMP 06/09/90 CORE : M DEPTH TOTAL 9.00 TOP DEC : -90.00

SAMPLE CODE	DEPTH FROM	DEPTH TO	LEN	VIS AU	LOCAL EASTING	LOCAL NORTHING	PL	SAMP TYPE	COMMENTS
457687	0.00	3.00	3.00		27600.00	9925.00	1390.0	RAB	Brn sand, lat colluv, ferrug/mica Sch, ch 192 AS 20 PPM 334 AU 0.002 PPM
457688	3.00	6.00	3.00		27600.00	9925.00	1387.0	RAB	Prple-gry manganiferous ch, ferrug Sch 192 AS 20 PPM 334 AU 0.001 PPM
457689	6.00	9.00	3.00		27600.00	9925.00	1384.0	RAB	Ple gry graph/mica Sch, q/ch 192 AS <20 PPM 334 AU 0.001 PPM

HORD-Hordern Hills (EL2366)-HHB0078

TYPE : RAB LOCAL EAST 27600.00 E AMG EAST : 635984.82 E RL : 1390.00 DATE START M DATE PCORE M DEPTH PCORE M TOP AZI : 0.00
NORTH 9950.00 N NORTH : 7715048.79 N COMP : 06/09/90 CORE : M DEPTH TOTAL 12.00 TOP DEC : -90.00

SAMPLE CODE	DEPTH FROM	DEPTH TO	LEN	VIS AU	LOCAL EASTING	LOCAL NORTHING	PL	SAMP TYPE	COMMENTS
457690	0.00	3.00	3.00		27600.00	9950.00	1390.0	RAB	Ple brn mnr sand, lat colluv 192 AS 20 PPM 334 AU 0.001 PPM
457691	3.00	6.00	3.00		27600.00	9950.00	1387.0	RAB	Khaki brn latd Sch, blu ch 192 AS 20 PPM 334 AU 0.002 PPM
457692	6.00	9.00	3.00		27600.00	9950.00	1381.0	RAB	Dk brn ferrug Sch, blu ch 192 AS 20 PPM 334 AU 0.002 PPM
457693	9.00	12.00	3.00		27600.00	9950.00	1381.0	RAB	Gry brn ferrug Sch, f.g. mass silicified pelite Sch, mnr clastics 192 AS 20 PPM 334 AU 0.001 PPM

HORD-Hordern Hills (EL2366)-HHB0079

HOPD-Hordern Hill (EL2366)-HHB0079

TYPE RAB	LOCAL EAST . 27000.00 E NORTH 9975.00 N	AMG EAST 635972.75 E NORTH 7715670.67 N	RL 1390 00	DATE START : M COMP . 06/09/90	DATE PCORE M CORE M	DEPTH PCORE M DEPTH TOTAL 12 00	TOP AZI 0 00 TOP DEC : -90.00

SAMPLE CODE	DEPTH FROM	DEPTH TO	LEN	VIS AU	LOCAL EASTING	LOCAL NORTHING	RL	SAMP TYPE	COMMENTS
457694	0 00	3 00	3 00		27000 00	9975.00	1390 0	RAB	Brn lat colluv, mnr sand 192 AS 80 PPM 334 AU 0 002 PPM
457695	3 00	6 00	3 00		27000.00	9975 00	1387 0	RAB	Brn lat clastics 192 AS 80 PPM 334 AU 0 001 PPM
457696	6.00	9.00	3 00		27000.00	9975.00	1384 0	RAB	Brn f.g clastics?, mnr ferrug Sch, ch (mnr py in ch) 192 AS 10 PPM 331 AU 0 001 PPM
457697	9.00	12.00	3 00		27000 00	9975.00	1381 0	RAB	Brn f g clastics?, gy ch Duplicate 457698 AU(334) 0 001 AS(192) 40 192 AS 40 PPM 334 AU 0 001 PPM

HOPD-Hordern Hills (EL2366)-HHB0080

TYPE : RAB	LOCAL EAST 27600.00 E NORTH 10000 00 N	AMG EAST . 635960 64 E NORTH 7715092 55 N	RL : 1390.00	DATE START : M COMP : 06/09/90	DATE PCORE M CORE M	DEPTH PCORE . M DEPTH TOTAL : 9 00	TOP AZI : 0 00 TOP DEC -90.00

SAMPLE CODE	DEPTH FROM	DEPTH TO	LEN	VIS AU	LOCAL EASTING	LOCAL NORTHING	RL	SAMP TYPE	COMMENTS
457699	0.00	3.00	3.00		27600 00	10000.00	1390 0	RAB	Red brn aeol sand, lat colluv 192 AS 20 PPM 334 AU 0.001 PPM
457701	3 00	6 00	3.00		27600 00	10000 00	1387 0	RAB	Tan mnr colluv, f g clastics, ch/g 192 AS <20 PPM 334 AU 0 001 PPM
457702	6 00	9.00	3 00		27600.00	10000 00	1384.0	RAB	Tan sltl, lat f g clastics?, mafic, g/ ch. Sample No 457700 - Standard SH 50 AU(334) 0 039 AS(192) 40 192 AS 40 PPM 334 AU <0.001 PPM

HOPD-Hordern Hills (EL2366)-HHB0081

TYPE RAB	LOCAL EAST : 27600.00 E NORTH : 10025.00 N	AMG EAST 635948.55 E NORTH 7715114.43 N	RL . 1390.00	DATE START : 4 COMP : 06/16/90	DATE PCORE M CORE . M	DEPTH PCORE : M DEPTH TOTAL : 9.00	TOP AZI : 0.00 TOP DEC : -90.00

SAMPLE CODE	DEPTH FROM	DEPTH TO	LEN	VIS AU	LOCAL EASTING	LOCAL NORTHING	RL	SAMP TYPE	COMMENTS
457703	0.00	3.00	3.00		27600 00	10025.00	1390 0	RAB	Red brn aeol sand, colluv on ferrug/pelite Sch 192 AS 20 PPM 334 AU <0.001 PPM
457704	3.00	6 00	3.00		27600 00	10025 00	1387 0	RAB	Yell brn sltl, lata pelite Sch, g/ 192 AS 20 PPM 334 AU <0.001 PPM
457705	6 00	9 00	3 00		27600 00	10025 00	1384 0	RAB	Yell brn pelite Sch, grey/ch Duplicate 457706 AU(334) <0.001 AS(192) 20 192 AS 20 PPM 334 AU <0 001 PPM

HOPD-Hordern Hills (EL2366)-HHB0082

TYPE RAB	LOCAL EAST : 27600 00 E NORTH : 10050 00 N	AMG EAST 635936.45 E NORTH 7715136.31 N	RL : 1390.00	DATE START : M COMP . 06/16/90	DATE PCORE . M CORE M	DEPTH PCORE : M DEPTH TOTAL : 9 00	TOP AZI : 0.00 TOP DEC : -90.00

SAMPLE CODE	DEPTH FROM	DEPTH TO	LEN	VIS AU	LOCAL EASTING	LOCAL NORTHING	RL	SAMP TYPE	COMMENTS
457707	0 00	3.00	3.00		27600.00	10050 00	1390.0	RAB	Red brn sand, lat colluv 192 AS 20 PPM 334 AU 0 001 PPM
457708	3 00	6.00	3.00		27600.00	10050 00	1387.0	RAB	Yell brn-tan pel Sch, mnr grey/wacke? 192 AS 20 PPM 334 AU <0 001 PPM
457709	6 00	9.00	3.00		27600.00	10050.00	1384 0	RAB	Yell brn-tan grey/wacke, mnr pel Sch 192 AS <20 PPM 334 AU <0 001 PPM

HOPD-Hordern Hills (EL2366)-HHB0083

TYPE : RAB	LOCAL EAST : 27600 00 E NORTH . 10075.00 N	AMG EAST 635924 36 E NORTH 7715158 19 N	RL : 1390 00	DATE START : M COMP : 06/16/90	DATE PCORE . M CORE . M	DEPTH PCORE : M DEPTH TOTAL 9.00	TOP AZI 0.00 TOP DEC -90 00

SAMPLE CODE	DEPTH FROM	DEPTH TO	LEN	VIS AU	LOCAL EASTING	LOCAL ORTHING	RL	SAMP TYPE	COMMENTS
457710	0 00	3.00	3.00		27600.00	10075.00	1390.0	RAB	Red brn aeol sand, mnr colluv on sltly latd pel Sch 192 AS 20 PPM 334 AU <0 001 PPM
457711	3 00	6.00	3.00		27600 00	10075.00	1387 0	RAB	Yell-orng brn pel Sch 192 AS <20 PPM 331 AU 0 001 PPM
457712	6.00	9 00	3 00		27600 00	10075 00	1384 0	RAB	Yell brn tan, pel Sch, mnr ferrug Sch 192 AS 20 PPM 331 AU 0 001 PPM

HOPD-Hordern Hills (EL2366)-HHB0084

HORE-Hordern Hills (EL2366)- HB0008

TYPE RAB LOCAL EAST : 27600 00 E AMG EAST 635912 27 E RL 1390 00 DATE STARTED M DATE SCORE M DEPTH SCORED M TOP AZI 0.00
NORTH : 10100.00 N NORTH 7715189 03 N COMP . 06/15/90 CORE M DEPTH TOTAL 9 00 TOP DEC -90 00

SAMPLE CODE	DEPTH FROM	DEPTH TO	LEN	VIS AU	LOCAL EASTING	LOCAL NORTHING	RL	SAMP TYPE	COMMENTS
157713	0 00	3 00	3 00		27600 00	10100 00	1390.0	RAB	Red brn aeol sand, colluv., lat greywacke 192 AS <20 PPM 334 AU <0 001 PPM
157714	3 00	6.00	3.00		27600 00	10100 00	1387 0	RAB	Orng brn gre,wack. 192 AS <20 PPM 334 AU <0 001 PPM
457715	6 00	9 00	3 00		27600.00	10100.00	1384 0	RAB	Orng brn greywacke Duplicate 157716 - AU(334) <0 001 - AS(192) 20 192 AS 20 PPM 334 AU <0.001 PPM

HORE-Hordern Hills (EL2366)-HHB0085

TYPE RAB LOCAL EAST : 28000.00 E AMG EAST : 636504 21 E RL : 1390 00 DATE STARTED M DATE SCORE M DEPTH SCORED : M TOP AZI : 0 00
NORTH 9600 00 N NORTH . 7711935.92 N COMP : 06/16/90 CORE M DEPTH TOTAL : 12 00 TOP DEC -90.00

SAMPLE CODE	DEPTH FROM	DEPTH TO	LEN	VIS AU	LOCAL EASTING	LOCAL NORTHING	RL	SAMP TYPE	COMMENTS
457717	0.00	3.00	3 00		28000.00	9600.00	1390 0	RAB	Red brn aeol sand, colluv., f g. clastics?, Sch 192 AS <20 PPM 334 AU 0 001 PPM
457718	3 00	6.00	3.00		28000.00	9600 00	1387.0	RAB	Tan sltly lat f g clastics, mnr mafic?, mica Sch? 192 AS 20 PPM 334 AU <0 001 PPM
457719	6.00	9.00	3.00		28000.00	9600.00	1384.0	RAB	Tan f.-m g. clastics, mafic, q/ch vn 192 AS <20 PPM 334 AU <0 001 PPM
457720	9.00	12 00	3 00		28000.00	9600.00	1381 0	RAB	Orng brn-tan f -m.g clastics, mafic, q/cn vn 192 AS 20 PPM 334 AU <0.001 PPM

HORD-Hordern Hills (EL2366)-HHB0086

TYPE RAB LOCAL EAST : 28000.00 E AMG EAST : 636482.11 E RL : 1390 00 DATE START : M DATE SCORE M DEPTH SCORE : M TOP AZI : 0 00
NORTH : 9625 00 N NORTH : 7714957.90 N COMP : 06/16/90 CORE . M DEPTH TOTAL : 9 00 TOP DEC -90.00

SAMPLE CODE	DEPTH FROM	DEPTH TO	LEN	VIS AU	LOCAL EASTING	LOCAL NORTHING	RL	SAMP TYPE	COMMENTS
457721	0 00	3 00	3.00		28000 00	9625 00	1390.0	RAB	Red brn aeol sands, lat colluv., mnr BIF? ch 192 AS 20 PPM 334 AU <0 001 PPM
457722	3.00	6.00	3.00		28000.00	9625.00	1387.0	RAB	Pnple brn mafic, co, mnr clastics? 192 AS 20 PPM 334 AU 0.001 PPM
457723	6.00	9 00	3.00		28000 00	9625.00	1384 0	RAB	Prple brn mafic, ch 192 AS 20 PPM 334 AU <0.001 PPM

HOPE-Hordern Hills (EL2366)-HHB0087

TYPE RAB LOCAL EAST 28000.00 E AMG EAST : 636480.62 E RL : 1390.00 DATE START M DATE SCORE : M DEPTH SCORE : M TOP AZI : 0 00
NORTH : 9650 00 N NORTH : 7714978.68 N COMP . 06/16/90 CORE M DEPTH TOTAL : 9 00 TOP DEC -90 00

SAMPLE CODE	DEPTH FROM	DEPTH TO	LEN	VIS AU	LOCAL EASTING	LOCAL NORTHING	RL	SAMP TYPE	COMMENTS
457724	0 00	3 00	3.00		28000 00	9650 00	1390.0	RAB	Red brn sands, clays, colluv, mnr mafic 192 AS 20 PPM 334 AU <0.001 PPM
457725	3 00	6.00	3.00		28000 00	9650 00	1387.0	RAB	Prple brn mafic, mnr f g clastics 192 AS 20 PPM 334 AU <0 001 PPM
457726	6.00	9.00	3 00		28000 00	9650 00	1384 0	RAB	Prple brn clay rich mafic, f.g. clastics 192 AS 20 PPM 334 AU <0 001 PPM

HOPE-Hordern Hills (EL2366)-HPB0088

TYPE : RAB LOCAL EAST : 28000 00 E AMG EAST 636467 93 E RL 1390 00 DATE STARTED : M DATE SCORE : M DEPTH SCORE : M TOP AZI : 0.00
NORTH : 9675 00 N NORTH 7715001 56 N CC IP . 06/16/90 CORE : M DEPTH TOTAL 12.00 TOP DEC : -90.00

SAMPLE CODE	DEPTH FROM	DEPTH TO	LEN	VIS AU	LOCAL EASTING	LOCAL NORTHING	RL	SAMP TYPE	COMMENTS
457727	0.00	3.00	3 00		28000.00	9675.00	1390 0	RAB	Red brn aeol sand, lat rich colluv, mafic, possibly clastics? 192 AS 20 PPM 334 AU <0.001 PPM
157728	3 00	6 00	3 00		28000.00	9675.00	1387 0	RAB	Brn mnr clay qV, mafic, mnr clastics 192 AS <20 PPM 334 AU <0.001 PPM
457729	6 00	9 00	3.00		28000 00	9675 00	1384.0	RAB	Dk red brn clay rich rafic, clastics 192 AS 20 PPM 334 AU <0 001 PPM
157730	9 00	12.00	3 00		28000 00	9675 00	1381 0	RAB	Dk red brn clay rich mafic, f g. clastics Duplicate 457731 AU(334) 0 001 - AS(192) 20 192 AS 20 PPM 334 AU <0 001 PPM

HOPE-Hordern Hills (EL2366)-HHB0089

HOPP-Holdern Hills (ELC366)-HHB0089

TYPE	RAP	LOCAL EAST 98000 00 E		AMG EAST : 636455 81 E		PL 1390 00	DATE START 11		DATE SCORE M		DEPTH SCORE M		TOP AZI 0 00
		NORTH 9750 00 N		NORTH : 7715023 44 N			COMP 06/15/90		CORP - M		DEPTH TOTAL 12 03		TOP DEC -90.03

SAMPLE CODE	DEPTH FROM	DEPTH TO	LEN	VIS AU	LOCAL EASTING	LOCAL NORTHING	PL SAMP TYPE	COMMENTS
457732	0.00	3 00	3 00		29300 00	9700 00C	1390 C	PRB	Pca brn aeol sand, colluv, lat mafic 192 AS 25 PPM 331 AU <0.001 PPM
457733	3.00	6 0C	5.0)		28330 03	9700.03	1387 0	PRB	Purple-red brn clay, itch mafic, mnr clastics? 192 AS <20 PPM 334 AU <0 001 PPM
457734	6 00	9 00	2.00		28300.00	9700.00	1381 0	PRB	Red-purple brn mnr clay, mafic, f.g. clastics 192 AS <20 PPM 331 AU <0 001 PPM
'57736	9 00	12 00	3 00		28000 00	9700.00	1381 3	PRB	Red brn lacr mafic, f g clastics 192 AS 20 PPM 334 AU <0 001 PPM

LPP-Holdern Hills (ELC366)-HHB0091

TYPE	RAB	LOCAL EAST 28000 00 E		AMG EAST : 636143 75 E		PL : 1390.00	DATE START : 1		DATE SCORE M		DEPTH SCORE 1		TOP AZI . C 00
		NORTH 9750 00 I		NORTH : 7715043.33 N			COMP : 06/16/90		CORE M		DEPTH TOTAL 12.03		TOP DEC : -90 0C

SAMPLE CODE	DEPTH FROM	DEPTH TO	LEN	VIS AU	LOCAL EASTING	LOCAL NORTHING	PL SAMP TYPE	COMMENTS
457736	0.0C	3 00	3 00		28000 00	9725.00	1390 C	PRB	Red brn sand, lat colluv, mafic 192 AS 20 PPM 334 AU <0 001 PPM
457737	3.00	6 30	3 00		28C0C.00	9725.00	1387 0	PRB	Red brn mnr cly, lat mafic, f.g. clastics? 192 AS <20 PPM 334 AU <0 001 PPM
'57738	6.00	9.30	3.00		28C00.00	9725.00	1384)	PRB	Red-purple brn, mafic, f g. clastics? 19C AS 20 PPM 334 AJ J.C31 PPM
'57739	9 00	12.00	3.00		28000 00	9725.0C	1381 0	PRB	Red brn-khaki cla, itch mafic, mnr f.g. clastics 192 AS 20 PPM 334 AU 0.001 PPM

HOPP-Holdern Hills (ELC366)-HHB0091

TYPE	RAB	LOCAL EAST 28300 00 E		AMG EAST : 636431 66 E		PL - 1390 00	DATE START - 11		DATE SCORE M		DEPTH TOTAL - 12 00		TOP AZI 0 00
		NORTH 9750.0C N		NORTH : 7715067 21 N			COMP : 06/16/90		CORE M				TOP DEC -90.00

SAMPLE CODE	DEPTH FROM	DEPTH TO	LEN	VIS AU	LOCAL EASTING	LOCAL NORTHING	PL SAMP TYPE	COMMENTS
457740	0.00	3.00	3.00		28300.00	9750 CC	1390)	PRB	Pnd brn sand, lat colluv 192 AS 60 PPM 334 AU <0.001 PPM
457741	3 00	6.00	3.0C		28300.00	9750 0C	1387.0	PRB	Khaki brn mafic?, clastics?, mnr mica stn, graph sch, ch 192 AS 63 PPM 334 AU 0 301 PPM
457742	6 00	9.00	3.00		28300 00	9750 CC	1384.0	PRS	Pnpl brn-tan graph stn/qv 19C AS 43 PPM 334 AU <0.001 PPM
457743	9 .0	12 '0	3 0C		28300 00	9750 0C	1381.C	PAB	Tan graph stn/mica scn, cup-icate 457744 - AL 334) '0 001 : 25(192) 40 192 AS 1C PPM 334 AU <0 301 PPM

HOPP-Holdern Hills (ELC366)-HHB0092

TYPE	RAB	LOCAL EAST 28000 00 E		AMG EAST : 636419 56 E		PL . 1391.00	DATE START 11		DATE SCORE : M		DEPTH TOTAL : 9.0C		TOP AZI : C.00
		NORTH 9715.00 E		NORTH : 7715059 39 I			COMP 06/16/90		CORE : I				TOP DEC : -90.0C

SAMPLE CODE	DEPTH FROM	DEPTH TO	LEN.	VIS AU	LOCAL EASTING	LOCAL NORTHING	PL SAMP TYPE	COMMENTS
457715	0 30	3.0C	3 CC		28003 0C	9775 03	1393.0	PAB	Tan lac colluv, rafic?, ch 192 AS 20 PPM 334 AU 0 301 PPM
457716	3 00	6.C)	3 C0		28003.00	9775 00	1387.0	PAB	Ple prple brn mafic, f g clastics? 192 AS 60 PPM 331 AU <0.001 PPM
457717	6.00	9.00	3 00		28000.03	9775 00	1384.0	PAB	Brn clay itch rafic, mnr f g clastics? 192 AS 40 PPM 334 AU <0.001 EPM

HOPP-Holdern Hills (ELC366)-HHB0093

TYPE	PAB	LOCAL EAST 28000 00 E		AMG EAST : 636607 47 E		PL 1390 30	DATE START - 11		DATE SCOPE M		DEPTH TOTAL 9.00		TOP AZI : 0.30
		NORTH 9800 00 N		NORTH : 7715110 97 N			COMP 06/16/90		CORE M				TOP DEC : -90.C0

SAMPLE CODE	DEPTH FROM	DEPTH TO	LEN	VIS AU	LOCAL EASTING	LOCAL NORTHING	PL SAMP TYPE	COMMENTS
457718	C.03	3 00	3.00		28000 00	9800.00	1390 0	PAB	Ple prple brn mnr colluv, mafic?, rue graph sch, BIF, ch 19C AS 40 PEM 331 AU 0 001 PPM
457719	3.00	6 00	3.00		28000 00	9800 00	1387 0	PAE	Brn mnr mafic, ferrug sch, BIF, ch 192 AS C0 PEM 334 AU 0 001 PEM
'J7J5	C. 0	4.15	3 .J		28C0C .0	C+00 00	1381 0	PJB	Ehyl mnr ferrug sch, qv, rne rafic?, ipnclBL, arphb .ch 1C' /: 20 IPM 331 AU 0 001 LIM

HOPF-Hedrin Hill's (ELC366)-HHB001

HORD-Hordern Hills (EL2366)-HHB0094

TYPE : RAB | LOCAL EAST : 28000.00 E, NORTH : 9825.00 N | AMG EAST : 636395.38 E, NORTH : 7715132.85 N | RL : 1390.00 | DATE START : M, COMP : 06/16/90 | DATE RCOPE : M, CORE : M | DEPTH RCOPE : M, DEPTH TOTAL : 9.00 | TOP AZI : 0.00, TOP DEC : -90.00

SAMPLE CODE	DEPTH FROM	DEPTH TO	LEN	VIS AU	LOCAL EASTING	LOCAL NORTHING	RL	SAMP TYPE	COMMENTS
457751	0.00	3.00	3.00		28000.00	9825.00	1391.0	RAB	Brn lat colluv, manganiferous cn, graph Sch/ferrug Sch, ch, blF 192 AS 20 PPM 334 AU 0.001 PPM
457752	3.00	6.00	3.00		28000.00	9825.00	1387.0	RAB	Prple brn mafic, ferrug Sch, f.g. clastics? 192 AS 60 PPM 334 AU 0.001 PPM
457753	6.00	9.00	3.00		28000.00	9825.00	1381.0	RAB	Brn graph/ferrug Sch ch Duplicate 457754 - AU(334) <0.001 AS(192) 20 192 AS 20 PPM 334 AU <0.001 PPM

HORD-Hordern Hills (EL2366)-HHB0095

TYPE : RAB | LOCAL EAST : 28000.00 E, NORTH : 9850.00 N | AMG EAST : 636390.29 E, NORTH : 7715151.72 N | RL : 1391.00 | DATE START : M, COMP : 06/16/90 | DATE RCOPE : M, CORE : M | DEPTH RCOPE : M, DEPTH TOTAL : 9.00 | TOP AZI : 0.00, TOP DEC : -90.00

SAMPLE CODE	DEPTH FROM	DEPTH TO	LEN	VIS AU	LOCAL EASTING	LOCAL NORTHING	RL	SAMP TYPE	COMMENTS
457755	0.00	3.00	3.00		28000.00	9850.00	1390.0	RAB	Brn lat ferrug/garnet? Sch, mafic, ch/qV 192 AS 40 PPM 334 AU <0.001 PPM
457756	3.00	6.00	3.00		28000.00	9850.00	1387.0	RAB	Gry graphitic Sch, tuff sediment?, q/ch vn 192 AS 40 PPM 334 AU <0.001 PPM
457757	6.00	9.00	3.00		28000.00	9850.00	1384.0	RAB	Gry brn graph/ferrug Sch, qV, mnr mafic? Sample no 457758 - No Sample - AU(334) S/R : AS(192) S/R 192 AS 20 PPM 334 AU 0.002 PPM

HOPD-Hordern Hills (EL2366)-HHP0096

TYPE : RAB | LOCAL EAST : 28000.00 E, NORTH : 9875.00 N | AMG EAST : 636371.20 E, NORTH : 7715176.61 N | RL : 1390.00 | DATE START : M, COMP : 06/16/90 | DATE RCOPE : M, CORE : M | DEPTH RCOPE : M, DEPTH TOTAL : 9.00 | TOP AZI : 0.00, TOP DEC : -90.00

SAMPLE CODE	DEPTH FROM	DEPTH TO	LEN	VIS AU	LOCAL EASTING	LOCAL NORTHING	RL	SAMP TYPE	COMMENTS
457759	0.00	3.00	3.00		28000.00	9875.00	1390.0	RAB	Prple-gry sltly latd graph/ferrug Sch, q 192 AS 20 PPM 334 AU <0.001 PPM
457760	3.00	6.00	3.00		28000.00	9875.00	1387.0	RAB	Gry graph Sch, tuff sediment?, q/ch vn 192 AS 20 PPM 334 AU <0.001 PPM
457761	6.00	9.00	3.00		28000.00	9875.00	1384.0	RAB	Gry brn g vn, mafic 192 AS 20 PPM 334 AU <0.001 PPM

HOPD-Hordern Hills (EL2366-HHB0097

TYPE : RAB | LOCAL EAST : 28000.00 E, NORTH : 9900.00 N | AMG EAST : 636359.10 E, NORTH : 7715198.49 N | RL : 1390.00 | DATE START : M, COMP : 06/16/90 | DATE RCOPE : M, CORE : M | DEPTH RCOPE : M, DEPTH TOTAL : 12.00 | TOP AZI : 0.00, TOP DEC : -90.00

SAMPLE CODE	DEPTH FROM	DEPTH TO	LEN	VIS AU	LOCAL EASTING	LOCAL NORTHING	RL	SAMP TYPE	COMMENTS
457762	0.00	3.00	3.00		28000.00	9900.00	1390.0	RAB	Brn colluv manganiferous cn/q 192 AS 20 PPM 334 AU <0.001 PPM
457763	3.00	6.00	3.00		28000.00	9900.00	1387.0	RAB	Red-orng brn lat mafic?? 192 AS 20 PPM 334 AU <0.001 PPM
457764	6.00	9.00	3.00		28000.00	9900.00	1384.0	RAB	Red brn mafic 192 AS 20 PPM 334 AU <0.001 PPM
457765	9.00	12.00	3.00		28000.00	9900.00	1381.0	RAB	Grn clay rich mafic? + blk chips? Duplicate 457766 AU(334) 0.001 AS(192) 20 192 AS 20 PPM 334 AU 0.001 PPM

HOPD-Hordern Hills EL2366)-HHB0098

TYPE : RAB | LOCAL EAST : 28000.00 E, NORTH : 9925.00 N | AMG EAST : 636347.01 E, NORTH : 7715220.38 N | RL : 1390.00 | DATE START : M, COMP : 06/16/90 | DATE RCOPE : M, CORE : M | DEPTH RCOPE : M, DEPTH TOTAL : 12.00 | TOP AZI : 0.00, TOP DEC : -90.00

SAMPLE CODE	DEPTH FROM	DEPTH TO	LEN	VIS AU	LOCAL EASTING	LOCAL NORTHING	RL	SAMP TYPE	COMMENTS
457767	0.00	3.00	3.00		28000.00	9925.00	1390.0	RAB	Red brn lat colluv 192 AS 10 PPM 334 AU 0.001 PPM
457768	3.00	6.00	3.00		28000.00	9925.00	1387.0	RAB	Dk brn lat mafic?, mnr ferrug Sch, ch 192 AS 20 PPM 334 AU 0.001 PPM
457769	6.00	9.00	3.00		28000.00	9925.00	1384.0	RAB	Dr brn sltly latd mafic, q/ch vn 192 AS 10 PPM 334 AU 0.001 PPM
457770	9.00	12.00	3.00		28000.00	9925.00	1381.0	RAB	Dr brn sltly latd mafic, q/ 192 A 20 PPM 334 AU 0.001 PPM

HOPD-Hordern Hills (EL2366)-HHL0099

HORD-Hordern Hills (EL2366)-HHB0101

TYPE : RAB LOCAL EAST : 28000.00 E AMG EAST : 636334.97 E RL : 1390.00 DATE START : M DATE PCORE : M DEPTH PCORE : M TOP AZI : 0.00
NORTH : 9950.00 N NORTH : 7715942.26 N COMP : 06/16/90 CORE : M DEPTH TOTAL : 9.00 TOP DEC : -90.00

SAMPLE CODE	DEPTH FROM	DEPTH TO	LEN	VIS AU	LOCAL EASTING	LOCAL NORTHING	RL	SAMP TYPE	COMMENTS
157771	0.00	3.00	3.00		28000.00	9950.00	1390.0	RAB	Lt brn lat colluv, ferrug Sch, bIF?, ch
									192 AS 60 PPM 331 AU 0.001 PPM
157772	3.00	6.00	3.00		28000.00	9950.00	1387.0	RAB	Lt brn manganiferous ch, mnr BIF?
									192 AS 20 PPM 334 AU 0.001 PPM
457773	6.00	9.00	3.00		28000.00	9950.00	1384.0	RAB	Lt brn manganiferous ch, possibl, mnr BIF?
									192 AS 20 PPM 334 AU 0.001 PPM

HORD-Hordern Hills (EL2366)-HHB0100

TYPE : RAB LOCAL EAST : 28000.00 E AMG EAST : 636322.33 E RL : 1390.00 DATE START : M DATE PCORE : M DEPTH PCORE : M TOP AZI : 0.00
NORTH : 9975.00 N NORTH : 7715525.14 N COMP : 06/16/90 CORE : M DEPTH TOTAL : 9.00 TOP DEC : -90.00

SAMPLE CODE	DEPTH FROM	DEPTH TO	LEN	VIS AU	LOCAL EASTING	LOCAL NORTHING	RL	SAMP TYPE	COMMENTS
157771	0.00	3.00	3.00		28000.00	9975.00	1390.0	RAB	Brn lat colluv marganiferous ch?, mafic
									192 AS 40 PPM 334 AU 0.001 PPM
457775	3.00	6.00	3.00		28000.00	9975.00	1387.0	RAB	Brn-pple brn silty lata mafic, q
									192 AS 20 PPM 334 AU 0.001 PPM
457776	6.00	9.00	3.00		28000.00	9975.00	1384.0	RAB	Orng brn mafic, qV. Duplicate 457777 - AU(334) 0.005 AS(192) 20
									192 AS 40 PPM 334 AU 0.001 PPM

HORD-Hordern Hills (EL2366)-HHB0101

TYPE : RAB LOCAL EAST : 28000.00 E AMG EAST : 636310.74 E RL : 1390.00 DATE START : M DATE PCORE : M DEPTH PCORE M TOP AZI : 0.00
NORTH 10000.00 N NORTH : 7715286.02 N COMP : 06/16/90 CORE : M DEPTH TOTAL 9.00 TOP DEC : -90.00

SAMPLE CODE	DEPTH FROM	DEPTH TO	LEN	VIS AU	LOCAL EASTING	LOCAL NORTHING	RL	SAMP TYPE	COMMENTS
457778	0.00	3.00	3.00		28000.00	10000.00	1390.0	RAB	Red brn aeol sand on pel Sch
									192 AS 20 PPM 334 AU 0.002 PPM
457779	3.00	6.00	3.00		28000.00	10000.00	1387.0	RAB	Ple orng brn pel Sch
									192 AS 20 PPM 334 AU 0.001 PPM
457780	6.00	9.00	3.00		28000.00	10000.00	1384.0	RAB	Gry-tan graph/pel Sch, ch
									192 AS 20 PPM 334 AU <0.001 PPM

HORD-Hordern Hills (EL2366)-HHB0102

TYPE : RAB LOCAL EAST : 28000.00 E AMG EAST : 636298.65 E RL : 1390.00 DATE START : M DATE PCORE : M DEPTH PCORE : M TOP AZI : 0.00
NORTH : 10025.00 N NORTH : 7715307.90 N COMP : 06/16/90 CORE : M DEPTH TOTAL : 9.00 TOP DEC : -90.00

SAMPLE CODE	DEPTH FROM	DEPTH TO	LEN	VIS AU	LOCAL EASTING	LOCAL NORTHING	RL	SAMP TYPE	COMMENTS
457781	0.00	3.00	3.00		28000.00	10025.00	1390.0	RAB	Red brr aeol sand, lat colluv, greywacke
									192 AS 20 PPM 334 AU 0.002 PPM
457782	3.00	6.00	3.00		28000.00	10025.00	1387.0	RAB	Tell brn-tan greywacke
									192 AS <20 PPM 334 AU 0.001 PPM
457783	6.00	9.00	3.00		28000.00	10025.00	1384.0	RAB	Orng brn greywacke, granite?, q/
									192 AS 20 PPM 334 AU <0.001 PPM

HORD-Hordern Hills (EL2366)-HHB0103

TYPE : RAB LOCAL EAST : 28000.00 E AMG EAST 636286.55 E RL : 1390.00 DATE START M DATE PCORE : M DEPTH PCORE : M TOP AZI : 0.00
NORTH : 10050.00 N NORTH 7715325.78 N COMP 06/16/90 CORE : M DEPTH TOTAL 9.00 TOP DEC : -90.00

SAMPLE CODE	DEPTH FROM	DEPTH TO	LEN	VIS AU	LOCAL EASTING	LOCAL NORTHING	RL	SAMP TYPE	COMMENTS
457784	0.00	3.00	3.00		28000.00	10050.00	1390.0	RAB	Red brn aeol sand, colluv, latd greywacke, pel Sch, ch
									192 AS 40 PPM 334 AU 0.002 PPM
457785	3.00	6.00	3.00		28000.00	10050.00	1387.0	RAB	Tan-gry pel Sch, greywacke
									192 AS 20 PPM 334 AU 0.001 PPM
457786	6.00	9.00	3.00		28000.00	10050.00	1384.0	RAB	Ple orng brn pel Sch, greywacke
									192 AS 20 PPM 334 AU <0.001 PPM

HORD-Hordern Hills (EL2366)-HHB0104

TYPE RAB LOCAL EAST 28000.00 E AMG EAST 636274.46 E RL : 1390.00 DATE START M DATE PCORE : M DEPTH PCORE M TOP AZI : 0.00
NORTH 10075.00 N NORTH 7715351.66 N COMP 06/16/90 CORE : M DEPTH TOTAL 9.00 TOP DEC : -90.00

SAMPLE CODE	DEPTH FROM	DEPTH TO	LEN	VIS AU	LOCAL EASTING	LOCAL NORTHING	RL	SAMP TYPE	COMMENTS

HORD-Hordern Hills (EL2366)-HHB0104

SAMPLE CODE	DEPTH FROM	DEPTH TO	LEN	VIS AU	LOCAL EASTING	LOCAL NORTHING	RL	SAMP TYPE	COMMENTS
457787	0.00	3.00	3.00		28000.00	10075.00	1390.0	RAB	Red brn aeol sand, colluv, lats grey/acke 192 AS 40 PPM 334 AU 0.002 PPM
457788	3.00	6.00	3.00		28000.00	10075.00	1387.0	RAB	Yell-orng brn grey/acke, q/ch sp 192 AS 20 PPM 331 AU 0.001 PPM
457789	6.00	9.00	3.00		28000.00	10075.00	1384.0	RAB	Yell-orng brn grey/acke, mnr q/ch Duplicate 457790 AU(334) 0.001 AS(192) 20 192 AS <20 PPM 331 AU 0.004 PPM

HORD-Hordern Hills (EL2366)-HHB0105

TYPE RAB LOCAL EAST 28900.00 E AMG EAST 636762.37 E RL : 1390.00 DATE START M DATE SCORE M DEPTH SCORE . M TOP AZI 0.00
NORTH . 10100.00 N NORTH 7715373.54 N COMP 06/16/90 CORE M DEPTH TOTAL : 9.00 TOP DEC -90.00

SAMPLE CODE	DEPTH FROM	DEPTH TO	LEN	VIS AU	LOCAL EASTING	LOCAL NORTHING	RL	SAMP TYPE	COMMENTS
457791	0.00	3.00	3.00		28000.00	10100.00	1390.0	RAB	Red brn sand, colluv, lat pel Sch, greywacke 192 AS 40 PPM 334 AU 0.002 PPM
457793	3.00	6.00	3.00		28000.00	10100.00	1387.0	RAB	Yell orng brn greywacke 192 AS 20 PPM 334 AU 0.001 PPM
457794	6.00	9.00	3.00		28000.00	10100.00	1384.0	RAB	Orng brn pel Sch, greywacke, q/ch Sample No 457792 - Standard SH 50 - AU(334) 0.047 AS(192) 20 192 AS 20 PPM 331 AU 0.001 PPM

HORD-Hordern Hills (EL2366)-HHB0106

TYPE : RAB LOCAL EAST 28400.00 E AMG EAST 636854.31 E RL : 1390.00 DATE START : M DATE SCORE M DEPTH SCORE : M TOP AZI 0.00
NORTH 9600.00 N NORTH 7715129.39 N COMP : 06/16/90 CORE M DEPTH TOTAL : 12.00 TOP DEC -90.00

SAMPLE CODE	DEPTH FROM	DEPTH TO	LEN	VIS AU	LOCAL EASTING	LOCAL NORTHING	RL	SAMP TYPE	COMMENTS
457795	0.00	3.00	3.00		28400.00	9600.00	1390.0	RAB	Red brn aeol sand, colluv, mafic? 192 AS 20 PPM 334 AU 0.002 PPM
457796	3.00	6.00	3.00		28400.00	9600.00	1387.0	RAB	Khaki grn mnr clay, sltst, lats mafic 192 AS 20 PPM 334 AU 0.003 PPM
457797	6.00	9.00	3.00		28400.00	9600.00	1384.0	RAB	Grn mafic (basalt??) 192 AS 20 PPM 334 AU 0.003 PPM
457798	9.00	12.00	3.00		28400.00	9600.00	1381.0	RAB	Grn mafic Duplicate 457799 - AU(334) 0.001 AS(192) 20 192 AS 20 PPM 334 AU 0.001 PPM

HORD-Hordern Hills (EL2366)-HHB0107

TYPE : RAB LOCAL EAST : 28400.00 E AMG EAST : 636840.21 E RL 1390.00 DATE START : M DATE SCORE M DEPTH SCORE M TOP AZI 0.00
NORTH : 9625.00 N NORTH : 7715151.27 N COMP 06/16/90 CORE I DEPTH TOTAL : 9.00 TOP DEC -90.00

SAMPLE CODE	DEPTH FROM	DEPTH TO	LEN	VIS AU	LOCAL EASTING	LOCAL NORTHING	RL	SAMP TYPE	COMMENTS
457800	0.00	3.00	3.00		28400.00	9625.00	1390.0	RAB	Red brn aeol sand, colluv, on mafic 192 AS 20 PPM 334 AU 0.001 PPM
457801	3.00	6.00	3.00		28400.00	9625.00	1387.0	RAB	Ple grn clay rich mafic 192 AS 20 PPM 334 AU 0.012 PPM
457802	6.00	9.00	3.00		28400.00	9625.00	1384.0	RAB	Khaki brn clay rich mafic 192 AS 20 PPM 334 AU 0.023 PPM

HORD-Hordern Hills (EL2366)-HHB0108

TYPE RAB LOCAL EAST : 28400.00 E AMG EAST : 636830.12 E RL 1390.00 DATE START : M DATE SCORE : M DEPTH SCORE : M TOP AZI 0.00
NORTH : 9650.00 N NORTH : 7715173.15 N COMP : 06/16/90 CORE : M DEPTH TOTAL : 9.00 TOP DEC -90.00

SAMPLE CODE	DEPTH FROM	DEPTH TO	LEN	VIS AU	LOCAL EASTING	LOCAL NORTHING	RL	SAMP TYPE	COMMENTS
457803	0.00	3.00	3.00		28400.00	9650.00	1390.0	RAB	Red brn aeol sand, mnr collu. 192 AS 20 PPM 334 AU 0.001 PPM
457804	3.00	6.00	3.00		28400.00	9650.00	1387.0	RAB	Khaki brn clay, rich mafic 192 AS 20 PPM 331 AU 0.001 PPM
457805	6.00	9.00	3.00		28400.00	9650.00	1384.0	RAB	Khaki brn clay rafic, mnr f g clastics? 192 AS 20 PPM 334 AU <0.001 PPM

HORD-Hordern Hills (EL2366)-HHB0109

TYPE RAB LOCAL EAST 28100.00 E AMG EAST 636818.03 E RL 1390.00 DATE START : M DATE SCORE : M DEPTH SCORE . M TOP AZI 0.00
NORTH 9675.00 N NORTH 7715199.03 N COMP . 06/16/90 CORE . M DEPTH TOTAL 12.00 TOP DEC -90.00

NEW ZEALAND AEROMAG RESULTS SAMPLES/ASSAYS EXTENDED WITH PRINTED ON 03/17/98 AT 14.09

HORD-Hordern Hills (EL2366)-HHB0109

SAMPLE CODE	DEPTH FROM	DEPTH TO	LEN	VIS AU	LOCAL EASTING	LOCAL NORTHING	PL	SAMP TYPE	COMMENTS
457806	0.00	3.00	3.00		28400.00	9675.00	1390.0	RAB	Red brn aeol sand, lat colluv
									192 AS 20 PPM 334 AU <0.001 PPM
457807	3.00	6.00	3.00		28400.00	9675.00	1387.0	RAB	Ple red brn silt, latd pel, graph Sch, colluv
									192 AS 20 PPM 334 AU <0.001 PPM
457809	6.00	9.00	3.00		28400.00	9675.00	1384.0	RAB	Ple brn mnr colluv graph Sch
									192 AS 20 PPM 331 AU <0.001 PPM
457810	9.00	12.00	3.00		28400.00	9675.00	1381.0	RAB	Ple brn colluv (top of hole contamination?) graph Sch
									Duplicate 457810 - AU(33*) <0.001 AS(192) 20
									192 AS 20 PPM 334 AU <0.001 PPM

HORD-Hordern Hills (EL2366)-HHB0110

TYPE RAB LOCAL EAST 28400.00 E AMG EAST 636805.94 E PL 1390.00 DATE START M DATE SCORE M DEPTH SCORE M TOP AZI 0.00
NORTH 9700.00 N NORTH 7715216.22 N COMP 06/16/90 CORE DEPTH TOTAL 12.00 TOP DEC -90.00

SAMPLE CODE	DEPTH FROM	DEPTH TO	LEN	VIS AU	LOCAL EASTING	LOCAL NORTHING	PL	SAMP TYPE	COMMENTS
457811	0.00	3.00	3.00		28400.00	9700.00	1390.0	RAB	Red brn aeol sand, colluv pel, graph Sch
									192 AS 20 PPM 334 AU <0.001 PPM
457812	3.00	6.00	3.00		28400.00	9700.00	1387.0	RAB	Brn lat mafic?, graph Sch, colluv
									192 AS 20 PPM 334 AU 0.001 PPM
457813	6.00	9.00	3.00		28400.00	9700.00	1384.0	RAB	Yell-orng brn graph/pel Sch, q*, mnr grey/wacke?
									192 AS 20 PPM 331 AU <0.001 PPM
457814	9.00	12.00	3.00		28400.00	9700.00	1381.0	RAB	Yell-brn graph/pel Sch?, q*
									192 AS <20 PPM 334 AU <0.001 PPM

HORD-Hordern Hills (EL2366)-HHB0111

TYPE : RAB LOCAL EAST 28100.00 E AMG EAST : 636793.85 E PL 1390.00 DATE START : M DATE SCORE : M DEPTH SCORE : M TOP AZI : 0.00
NORTH 9725.00 N NORTH : 7715238.80 N COMP : 06/16/90 CORE M DEPTH TOTAL : 9.00 TOP DEC : -90.00

SAMPLE CODE	DEPTH FROM	DEPTH TO	LEN	VIS AU	LOCAL EASTING	LOCAL NORTHING	PL	SAMP TYPE	COMMENTS
457815	0.00	3.00	3.00		28400.00	9725.00	1390.0	RAB	Red brn aeol sand, colluv on pel/graph? Sch
									192 AS <20 PPM 334 AU 0.001 PPM
457816	3.00	6.00	3.00		28400.00	9725.00	1387.0	RAB	Khaki brn pel/graph Sch, ch
									192 AS 20 PPM 334 AU 0.003 PPM
457817	6.00	9.00	3.00		28400.00	9725.00	1384.0	RAB	Brn graph Sch, ferrug Sch. Duplicate 457818
									AU(334) <0.001 . AS(192) 20
									192 AS 20 PPM 334 AU <0.001 PPM

HORD-Hordern Hills (EL2366)-HHB0112

TYPE RAB LOCAL EAST 28400.00 E AMG EAST : 636781.75 E PL 1390.00 DATE START : M DATE SCORE : M DEPTH SCORE : M TOP AZI : 0.00
NORTH 9750.00 N NORTH : 7715260.66 N COMP : 06/16/90 CORE : M DEPTH TOTAL : 12.00 TOP DEC : -90.00

SAMPLE CODE	DEPTH FROM	DEPTH TO	LEN	VIS AU	LOCAL EASTING	LOCAL NORTHING	PL	SAMP TYPE	COMMENTS
457819	0.00	3.00	3.00		28400.00	9750.00	1390.0	RAB	Red brn aeol sand, colluv, q, mnr mafic/graph Sch
									192 AS 20 PPM 334 AU 0.013 PPM
457820	3.00	6.00	3.00		28400.00	9750.00	1387.0	RAB	Ple pnpl brn q'zn, mnr mafic?, clays
									192 AS 20 PPM 334 AU 0.003 PPM
457821	6.00	9.00	3.00		28400.00	9750.00	1384.0	RAB	Orng brn clays, mafic
									192 AS 20 PPM 334 AU 0.001 PPM
457822	9.00	12.00	3.00		28400.00	9750.00	1381.0	RAB	Khaki brn clay rich mafic
									192 AS 20 PPM 334 AU 0.002 PPM

HORD-Hordern Hills (EL2366)-HHB0113

TYPE RAB LOCAL EAST 28400.00 E AMG EAST : 636769.66 E PL 1390.00 DATE START : M DATE SCORE M DEPTH SCORE M TOP AZI 0.00
NORTH 9775.00 N NORTH : 7715282.56 N COMP : 06/16/90 CORE M DEPTH TOTAL 9.00 TOP DEC -90.00

SAMPLE CODE	DEPTH FROM	DEPTH TO	LEN	VIS AU	LOCAL EASTING	LOCAL NORTHING	PL	SAMP TYPE	COMMENTS
457823	0.00	3.00	3.00		28100.00	9775.00	1390.0	RAB	Red brn aeol sand on mafic
									192 AS 20 PPM 331 AU <0.001 PPM
457824	3.00	6.00	3.00		28400.00	9775.00	1387.0	RAB	Ple khaki-tan clay rich mafic
									192 AS 20 PPM 334 AU 0.001 PPM
457825	6.00	9.00	3.00		28400.00	9775.00	1384.0	RAB	Grn mnr clay mafic
									192 AS 20 PPM 331 AU 0.001 PPM

HORD-Hordern Hills (EL2366)-HHB0114

HORD-Hordern Hills (EL2366)-HHB0114

TYPE RAB	LOCAL EAST = 28100.00 E NORTH = 9800.00 N	AMG EAST = 636757.57 E NORTH = 7715304.41 N	RL = 1390.00	DATE START = M COMP = 06/16/96	DATE PCORE = M CORE = M	DEPTH PCORE = M DEPTH TOTAL = 9.00	TOP AZI = 0.00 TOP DEC = -90.00

SAMPLE CODE	DEPTH FROM	DEPTH TO	LEN	VIS AU	LOCAL EASTING	LOCAL NORTHING	PL	SAMP TYPE	COMMENTS
457826	0.00	3.00	3.00		28400.00	9800.00	1390.0	RAB	Red brn aeol sand, colluv, mnr mafic? 192 AS 20 PPM 334 AU 0.005 PPM
457827	3.00	6.00	3.00		28400.00	9800.00	1387.0	RAB	Brn lat mafic?, sh 192 AS 20 PPM 334 AU 0.010 PPM
457828	6.00	9.00	3.00		28400.00	9800.00	1381.0	RAB	Brn lat mafic?, q/ch gr, mnr Sch? (Bogged rods) 192 AS 40 PPM 334 AU 0.006 PPM

HORE-Hordern Hills (EL2366)-HHB0115

TYPE RAB	LOCAL EAST = 28400.00 E NORTH = 9825.00 N	AMG EAST = 636745.47 E NORTH = 7715220.32 N	RL = 1390.00	DATE START = M COMP = 06/16/96	DATE PCORE = M CORE = M	DEPTH PCORE = M DEPTH TOTAL = 9.00	TOP AZI = 0.00 TOP DEC = -90.00

SAMPLE CODE	DEPTH FROM	DEPTH TO	LEN	VIS AU	LOCAL EASTING	LOCAL NORTHING	PL	SAMP TYPE	COMMENTS
457829	0.00	3.00	3.00		28400.00	9825.00	1390.0	RAB	Red brn aeol sand, colluv, mafic? 192 AS 20 PPM 334 AU 0.001 PPM
457830	3.00	6.00	3.00		28400.00	9825.00	1387.0	RAB	Prple brn sltl, latd mafic, mnr graph Sch? 192 AS 60 PPM 334 AU 0.002 PPM
457831	6.00	9.00	3.00		28400.00	9825.00	1384.0	RAB	Brn mafic, qV. Duplicate 457832 - AU(334) 0.002 AS(152) 40 192 AS 40 PPM 334 AU 0.001 PPM

HORD-Hordern Hills (EL2366)-HHB0116

TYPE RAB	LOCAL EAST = 28100.00 E NORTH = 9850.00 N	AMG EAST = 636733.39 E NORTH = 7715246.20 N	RL = 1390.00	DATE START = M COMP = 06/16/96	DATE PCORE = M CORE = M	DEPTH PCORE = M DEPTH TOTAL = 9.00	TOP AZI = 0.00 TOP DEC = -90.00

SAMPLE CODE	DEPTH FROM	DEPTH TO	LEN	VIS AU	LOCAL EASTING	LOCAL NORTHING	PL	SAMP TYPE	COMMENTS
457833	0.00	3.00	3.00		28400.00	9850.00	1390.0	RAB	Red brn sand, colluv on clay rich mafic 192 AS 20 PPM 334 AU 0.001 PPM
457834	3.00	6.00	3.00		28400.00	9850.00	1387.0	RAB	Khaki brn cla, rich mafic 192 AS 20 PPM 334 AU 0.006 PPM
457835	6.00	9.00	3.00		28400.00	9850.00	1384.0	RAB	Brn mafic, sh 192 AS 20 PPM 334 AU 0.007 PPM

HORD-Hordern Hills (EL2366)-HHB0117

TYPE RAB	LOCAL EAST = 28400.00 E NORTH = 9875.00 N	AMG EAST = 636721.30 E NORTH = 7715370.08 N	RL = 1390.00	DATE START = M COMP = 06/16/96	DATE PCORE = M CORE = M	DEPTH PCORE = M DEPTH TOTAL = 9.00	TOP AZI = 0.00 TOP DEC = -90.00

SAMPLE CODE	DEPTH FROM	DEPTH TO	LEN	VIS AU	LOCAL EASTING	LOCAL NORTHING	PL	SAMP TYPE	COMMENTS
457836	0.00	3.00	3.00		28400.00	9875.00	1390.0	RAB	Red brn aeol sand, colluv, mafic 192 AS <20 PPM 334 AU 0.001 PPM
457837	3.00	6.00	3.00		28400.00	9875.00	1387.0	RAB	Khaki brn mnr clay, mafic 192 AS 20 PPM 334 AU <0.001 PPM
457838	6.00	9.00	3.00		28400.00	9875.00	1384.0	RAB	Khaki clay rich mafic 192 AS 20 PPM 334 AU 0.001 PPM

HORD-Hordern Hills (EL2366)-HHB0118

TYPE RAB	LOCAL EAST = 28400.00 E NORTH = 9900.00 N	AMG EAST = 636709.20 E NORTH = 7715391.96 N	RL = 1390.00	DATE START = M COMP = 06/16/96	DATE PCORE = M CORE = M	DEPTH PCORE = M DEPTH TOTAL = 12.00	TOP AZI = 0.00 TOP DEC = -90.00

SAMPLE CODE	DEPTH FROM	DEPTH TO	LEN	VIS AU	LOCAL EASTING	LOCAL NORTHING	PL	SAMP TYPE	COMMENTS
457839	0.00	3.00	3.00		28400.00	9900.00	1390.0	RAB	Red brn aeol sand, colluv, arphib Sch, ch 192 AS <20 PPM 334 AU 0.001 PPM
457840	3.00	6.00	3.00		28400.00	9900.00	1387.0	RAB	Brn qV, mnr mafic, f.g. clastics 192 AS <20 PPM 334 AU 0.003 PPM
457841	6.00	9.00	3.00		28400.00	9900.00	1381.0	RAB	Brn qV, mnr mafic, f g clastics? 192 AS 40 PPM 334 AU 0.003 PPM
457842	9.00	12.00	3.00		28400.00	9900.00	1381.0	RAB	qV 192 AS 20 PPM 334 AU 0.003 PPM

HORE-Hordern Hills (EL2366)-HHB0119

TYPE : RAB	LOCAL EAST = 28400.00 E NORTH = 9925.00 N	AMG EAST = 636697.11 E NORTH = 7715413.81 N	RL = 1390.00	DATE START = M COMP = 06/16/96	DATE PCORE = M CORE = M	DEPTH PCORE = M DEPTH TOTAL = 9.00	TOP AZI = 0.00 TOP DEC = -90.00

HORD-Hordein HLIIs (EL2361)-HHB0119

SAMPLE CODE	DEPTH FPO1	DEPTH TO	LEI	YIS AU	LOCAL EASTING	LOCAL NORTHING	RL SAMP TYPE	COMMENTS
457852	0.03	3.00	3.0<	26403.3<	10303 00	1350 0 PAB	Brn silty/ scn, mafic?	
					192 AS 63	PPM 33< AU 0 006	PPM	
457853	3.00	6.00	3.3C	26400.00	10003 30	1387 0 PAB	Ple brn-purple slaty lava pel Sch, ch	
					192 AS 83	PPM 33< AU 0 005	PPM	
457854	6.00	9.00	3 0<	26400.00	10003 00	136< 0 PAB	Purple brn garnet Scr?, mnr mafic, tuff sequence?, ch	
					192 AS 63	PPM 334 AU 0 002	PPM	
457855	9.00	12.<C	3 03	26409.00	10000 0C	1361 0 PAB	Brn mafic/ ch Duplicate 457856 - AU(334) 0 313 AS(192) 63	
					Sample No 457<57 - Sarple Prssirg			
					192 AS 50	PPM 334 AU 0.014	PPM	
					HORD-Hordein HLIIs (EL2366)-HHB0123			

TYPE : PAB	LOCAL EAST : 28400.00 E			MAG EAST : 636648 74 E		PL - 1390.00	DATE START : 06/16/90	DEPTH PCORE : M	DEPTH TOTAL 12 00	TOP DEC : -90.00
	NORTH : 10035.0< N			NORTH : 771550<.37 N			CORE : M			
SAMPLE CODE	DEPTH FPO4	DEPTH TO	LEN	YIS AU	LOCAL EASTING	LOCAL NORTHING	PL SAMP TYPE	COMMENTS		
457858	0.<0	3 00	3.0<	28403 00	13025 03	1390 0 PAB	Pnd brn clay/ rich colluv/			
					192 AS 20	PPM 334 AU 0 001	PPM			
457859	3 00	6.00	3 00	28400.00	10025 00	1387 0 PAB	Dk brn lard mafic?			
					192 AS <20	PPM 334 AU <0.001	PPM			
457860	6.03	9.00	3 00	28400.00	10025 00	1384 0 PAB	Dk brn mnr clay/ mafic			
					192 AS 20	PPM 334 AU <0.<01	PPM			
457861	9 00	12 00	3 30	28400.30	10025 00	1381.0 PAB	Chalk-brn mafic			
					192 AS 20	PPM 334 AU 0 001	PPM			
					HORD-Hordein HLIIs (EL2366)-HHB0124					

TYPE : HAB	LOCAL EAST : 28100.00 E			MAG EAST : 636636 65 E		PL : 1350.00	DATE START : M	DEPTH PCORE : M	DEPTH TOTAL 9 30	TOP AZI : C 00
	NORTH : 10050 <C N			NORTH : 771523 25 N			CORE : M			TOP DEC : -90 00
SAMPLE CODE	DEPTH FPO1	DEPTH TO	LEI	YIS AU	LOCAL EASTING	LOCAL NORTHING	RL SAMP TYPE	COMMENTS		
457852	0.03	3.00	3.0<	28403.3<	10303 00	1350 0 PAB	Brn colluv/ scn, mafic?			
					192 AS 63	PPM 33< AU 0 006	PPM			
457853	3.00	6.<0	3.3C	28400.00	10003 30	1387 0 PAB	Ple brn-purple slaty lava pel Sch, ch			
					192 AS 83	PPM 33< AU 0 005	PPM			
457854	6.60	9.00	3 0<	28400.00	10003 00	136< 0 PAB	Purple brn garnet Scr?, mnr mafic, tuff sequence?, ch			
					192 AS 63	PPM 334 AU 0 002	PPM			
457855	9.00	12.<C	3 03	28409.00	10000 0C	1361 0 PAB	Brn mafic/ ch Duplicate 457856 - AU(334) 0 313 AS(192) 63			
					Sample No 457<57 - Sarple Prssirg					
					192 AS 50	PPM 334 AU 0.014	PPM			
					HORD-Hordein HLIIs (EL2366)-HHB0123					

TYPE : PAB	LOCAL EAST : 28400.00 E			MAG EAST : 636685 02 E		PL - 1390.00	DATE START : M	DEPTH PCORE : M	DEPTH TOTAL 9 00	TOP AZI : 0.03
	NORTH : 9950 0< N			NORTH : 771543< 73 N			CORE : M			TOP DEC : -90 00
SAMPLE CODE	DEPTH FPO4	DEPTH TO	LEN	YIS AU	LOCAL EASTING	LOCAL NORTHING	PL SAMP TYPE	COMMENTS		
457870	0 0<	3 C3	3 00	28400 0<	9550.00	1390.0 PAB	Red brn sandy colluv on mafic			
					192 AS 20	PPM 334 AU 0 002	PPM			
457847	3 0<	6 03	3.00	2<400 C0	9950 C3	1387 0 PAB	Phakl mnr clay, mafic, mnr colluv			
					192 AS 20	PPM 334 AU 0 001	EPM			
457848	6 03	9 00	3.00	28400.30	9990 00	1394 0 PAB	Grn mnr clay mafic			
					192 AS 20	PPM 334 AU 0 001	PPM			
					HORD-Hordein HLIIs (EL2366)-HHB0121					

TYPE PAB	LOCAL EAST 10RTH : 28100 00 E 9975 00 N			MAG EAST : 636672 93 E NORTH : 771545? 61 N		PL - 1390 00	DATE START - M CORE - M	DEPTH PCORE : M DEPTH TOTAL : 9 00	TOP AZI 0 00 TOP DEC - -90 00
SAMPLE CODE	DEPTH FROM	DEPTH TO	LEN	YIS AU	LOCAL EASTING	LOCAL NORTHING	RL SAMP TYPE	COMMENTS	
457<9	C 03	3 00	3.<<	28403 00	9975.<0	139< 0 PAB	Pzple brn lat colluv, mafic		
					192 AS 4C	PPL 334 AU 0 <02	PPM		
'57851	3.<C	6 00	3.3C	28403 0C	9975 C0	1387.0 PAB	Pzple brn q-, mafic, mnr ferrug Sch		
					192 AS 40	PEM 33< AU 0 C03	PPM		
57851	6.03	9 <0	3.<3	28<CC.C0	99<5 C0	13<< 3 PAB	Brn q-, pel Sch/ferrug Scr		
					192 AS 4<	PPM 334 AU 0 012	PPM		
					HORD-Hordein HLIIs (EL2266 -HHB0122				

TYPE : PAB	LOCAL EAST : 28400.00 E			MAG EAST : 636660.84 E		PL : 1390.00	DATE START - M	DEPTH PCORE : M	DEPTH TOTAL 12 03	TOP AZI : 3.<0
	NORTH : 10000.00 N			NORTH : 771549.49 N			CORE M			TOP DEC : -90.03
SAMPLE CODE	DEPTH FPO1	DEPTH TO	LEI	YIS AU	LOCAL EASTING	LOCAL NORTHING	RL SAMP TYPE	COMMENTS		
457713	3 00	5.30	3 00	28107.30	9925.00	1350 : PAB	Red brn mafic, sand/ colluv/ matic, b. q			
					192 AS 20	PPM 334 AU C 031	PPM			
157844	3 00	6 0<	3 00	28'0< 00	9925.03	1387 3 PAP	Ple grn-gry cla, rich mafic			
					192 AS 20	PPM 331 AU 3 301	PPM			
157<7.5	6 00	9 03	3.00	C610<.<0	9925 03	13<4 0 PAB	Grr mnr clay mafic			
					192 AS C3	PEM 331 AU 3 002	PEM			
					HORD-Hordein HLIIs (EL233C)-HHB0120					

TYPE : RAB	LOCAL EAST NORTH : 28400 00 E 9950 0< N			MAG EAST : 636685 02 E NORTH : 771543< 73 N		PL - 1390.00	DATE START M CO IP 06/16/9C	DEPTH PCORE M DEPTH TOTAL 9 00	TOP AZI : 0.03 TOP DEC : -90 30
SAMPLE CODE	DEPTH FPO4	DEPTH TO	LEN	YIS AU	LOCAL EASTING	LOCAL NORTHING	PL SAMP TYPE	COMMENTS	
457870	0 0<	3 C3	3 00	28400 0<	9550.00	1390.0 PAB	Red brn sandy colluv on mafic		
					192 AS 20	PPM 334 AU 3 002	PPM		
457847	3 0<	6 03	3.00	2<400 C0	9950 C3	1387 0 PAB	Phakl mnr cla, mafic, mnr colluv		
					192 AS 20	PPM 334 AU 0 001	EPM		
457848	6 03	9 00	3.00	28400.30	9990 00	1394 0 PAB	Grn mnr clay mafic		
					192 AS 20	PPM 334 AU 0 001	PPM		
					HORD-Hordein HLIIs (EL2366)-HHB0121				

TYPE : HAB	LOCAL EAST : 28100.00 E			MAG EAST : 636636 65 E		PL : 1350.00	DATE START . M	DEPTH PCORE : M	DEPTH TOTAL 9 30	TOP AZI . C 00
	NORTH . 10050 <C N			NORTH . 771523 25 N			CORE . M			TOP DEC -90 00
SAMPLE CODE	DEPTH FPO1	DEPTH TO	LEI	YIS AU	LOCAL EASTING	LOCAL NORTHING	RL SAMP TYPE	COMMENTS		
457852	0.03	3.00	3.0<	28403.3<	10303 00	1350 0 PAB	Brn colluv/ scn, mafic?			
					192 AS 63	PPM 33< AU 0 006	PPM			
457853	3.00	6.<0	3.3C	28400.00	10003 30	1387 0 PAB	Ple brn-purple slaty lava pel Sch, ch			
					192 AS 83	PPM 33< AU 0 005	PPM			
457854	6.60	9.00	3 0<	28400.00	10003 00	136< 0 PAB	Purple brn garnet Scr?, mnr mafic, tuff sequence?, ch			
					192 AS 63	PPM 334 AU 0 002	PPM			
457855	9.00	12.<C	3 03	28409.00	10000 0C	1361 0 PAB	Brn mafic/ ch Duplicate 457856 - AU(334) 0 313 AS(192) 63			
					Sample No 457<57 - Sarple Prssirg					
					192 AS 50	PPM 334 AU 0.014	PPM			
					HORD-Hordein HLIIs (EL2366)-HHB0123					

TYPE : PAB	LOCAL EAST : 28400.00 E			MAG EAST : 636685 02 E		PL - 1390.00	DATE START M	DEPTH PCORE M	DEPTH TOTAL 9 00	TOP AZI : 0.03
	NORTH : 9950 0< N			NORTH : 771543< 73 N			CORE M			TOP DEC : -90 00
SAMPLE CODE	DEPTH FPO4	DEPTH TO	LEN	YIS AU	LOCAL EASTING	LOCAL NORTHING	PL SAMP TYPE	COMMENTS		
457870	0 0<	3 C3	3 00	28400 0<	9550.00	1390.0 PAB	Red brn sandy colluv on mafic			
					192 AS 20	PPM 334 AU 0 002	PPM			
457847	3 0<	6 03	3.00	2<400 C0	9950 C3	1387 0 PAB	Phakl mnr cla, mafic, mnr colluv			
					192 AS 20	PPM 334 AU 0 001	EPM			
457848	6 03	9 00	3.00	28400.30	9990 00	1394 0 PAB	Grn mnr clay mafic			
					192 AS 20	PPM 334 AU 0 001	PPM			
					HORD-Hordein HLIIs (EL2366)-HHB0121					

TYPE PAB	LOCAL EAST 10RTH : 28100 00 E 9975 00 N			MAG EAST : 636672 93 E NORTH . 771545? 61 N		PL - 1390 00	DATE START - M CORE - M	DEPTH PCORE : M DEPTH TOTAL : 9 00	TOP AZI 0 00 TOP DEC - -90 00
SAMPLE CODE	DEPTH FROM	DEPTH TO	LEN	YIS AU	LOCAL EASTING	LOCAL NORTHING	RL SAMP TYPE	COMMENTS	
457<9	C 03	3 00	3.<<	28403 00	9975.<0	139< 0 PAB	Pzple brn lat colluv, rafic		
					192 AS 4C	PPL 334 AU 0 <02	PPM		
'57851	3.<C	6 00	3.3C	28403 0C	9975 C0	1387.0 PAB	Pzple brn q-, mafic, mnr ferrug Sch		
					192 AS 40	PEM 33< AU 0 C03	PPM		
57851	6.03	9 <0	3.<3	28<CC.C0	99<5 C0	13<< 3 PAB	Brn q-, pel Sch/ferrug Scr		
					192 AS 4<	PPM 334 AU 0 012	PPM		
					HORD-Hordein HLIIs (EL2266 -HHB0122				

TYPE : PAB	LOCAL EAST : 28400.00 E			MAG EAST : 636660.84 E		PL : 1390.00	DATE START - M	DEPTH PCORE : M	DEPTH TOTAL 12 03	TOP AZI : 3.<0
	NORTH : 10000.00 N			NORTH : 771549.49 N			CORE M			TOP DEC : -90.03
SAMPLE CODE	DEPTH FPO1	DEPTH TO	LEI	YIS AU	LOCAL EASTING	LOCAL NORTHING	RL SAMP TYPE	COMMENTS		
457713	3 00	5.30	3 00	28107.30	9925.00	1350 : PAB	Red brn mafic, sand/ colluv/ matic, b. q			
					192 AS 20	PPM 334 AU C 031	PPM			
157844	3 00	6 0<	3 00	28'0< 00	9925.03	1387 3 PAP	Ple grn-gry cla, rich mafic			
					192 AS 20	PPM 331 AU 3 301	PPM			
157<7.5	6 00	9 03	3.00	C610<.<0	9925 03	13<4 0 PAB	Grr mnr clay mafic			
					192 AS C3	PEM 331 AU 3 002	PEM			
					HORD-Hordein HLIIs (EL233C)-HHB0120					

HOPD-Hordern Hills (EL2366)-HHB0124

SAMPLE CODE	FROM	TO	LEN	VIS AU	LOCAL EASTING	LOCAL NORTHING	RL	SAMP TYPE	COMMENTS
457862	0.00	3.00	3.00		28400.00	10050.00	1390.0	RAB	brn-mar colluv, pel sch, q 192 AS 20 PPM 334 AU 0.001 PPM
457863	3.00	6.00	3.00		28400.00	10050.00	1387.0	RAB	Tan pel Sch, gre,wacke 192 AS 60 PPM 334 AU 0.001 PPM
457864	6.00	9.00	3.00		28400.00	10050.00	1384.0	RAB	Tan-gr, pel Sch, q', ch 192 AS 60 PPM 334 AU 0.001 PPM

HOPD-Hordern Hills (EL2366)-HHB0125

TYPE RAB LOCAL EAST : 28400.00 E AMG EAST 636621.50 E RL 1390.00 DATE START M DATE SCORE : M DEPTH SCORE M TOP AZI 0.00
NORTH : 10075.00 N NORTH 7715545.13 N COMP 06/16/93 CORE . M DEPTH TOTAL . 6.00 TOP DEC -90.00

SAMPLE CODE	DEPTH FROM	DEPTH TO	LEN	VIS AU	LOCAL EASTING	LOCAL NORTHING	RL	SAMP TYPE	COMMENTS
457865	0.00	3.00	3.00		28400.00	10075.00	1390.0	RAB	Ple orng brn mar colluv, gre,wacke 192 AS 20 PPM 334 AU 0.001 PPM
457866	3.00	6.00	3.00		28400.00	10075.00	1387.0	RAB	Ple gr,-wht pel Sch, graph Sch, mar mafic? 192 AS 10 PPM 331 AU 0.001 PPM

HOPD-Hordern Hills (EL2366 -HHB0126

TYPE : RAB LOCAL EAST : 28400.00 E AMG EAST : 636612.47 E RL 1390.00 DATE START : M DATE SCORE : M DEPTH SCORE M TOP AZI 0.00
NORTH : 10100.00 N NORTH . 7715567.01 N COMP . 06/16/93 CORE : M DEPTH TOTAL 6.00 TOP DEC -90.00

SAMPLE CODE	DEPTH FROM	DEPTH TO	LEN	VIS AU	LOCAL EASTING	LOCAL NORTHING	RL	SAMP TYPE	COMMENTS
457867	0.00	3.00	3.00		28400.00	10100.00	1390.0	RAB	Orng brn mar colluv, pel Sch, gre,wacke 192 AS 20 PPM 334 AU 0.001 PPM
457869	3.00	6.00	3.00		28400.00	10100.00	1387.0	RAB	Orrg brn-tan g', gre,wacke Duplicate 457869 AU(334) <0.001 AS(192) <20 192 AS <20 PPM 334 AU <0.001 PPM

HOPD-Hordern Hills (EL2366)-HHB0131

TYPE : RAB LOCAL EAST . 28800.00 E AMG EAST . 637156.94 E RL 1390.00 DATE START . M DATE SCORE : M DEPTH SCORE 1 TOP AZI 0.00
NORTH : 9700.00 N NORTH 7715410.38 N COMP 06/16/93 CORE . M DEPTH TOTAL 9.00 TOP DEC . -90.00

SAMPLE CODE	DEPTH FROM	DEPTH TO	LEN	VIS AU	LOCAL EASTING	LOCAL NORTHING	RL	SAMP TYPE	COMMENTS
457864	0.00	3.00	3.00		28800.00	9700.00	1390.0	RAB	Red brn aeol sand, lat colluv 192 AS 20 PPM 334 AU 0.001 PPM
457865	3.00	6.00	3.00		28800.00	9700.00	1387.0	RAB	Brr sltly lats mafic, ch 192 AS 20 PPM 334 AU 0.002 PPM
457866	6.00	9.00	3.00		28800.00	9700.00	1384.0	RAB	Brn mafic, mar Sch, q/ch vn 192 AS 20 PPM 334 AU 0.001 PPM

HOPD-Hordern Hills (EL2366)-HHB0132

TYPE : RAB LOCAL EAST : 28800.00 E AMG EAST . 637143.85 E RL : 1390.00 DATE START . M DATE SCORE : M DEPTH SCORE . M TOP AZI : 0.00
NORTH : 9725.00 N NORTH 7715432.06 I COMP 06/16/93 CORE . M DEPTH TOTAL 12.00 TOP DEC : -90.00

SAMPLE CODE	DEPTH FROM	DEPTH TO	LEN	VIS AU	LOCAL EASTING	LOCAL NORTHING	RL	SAMP TYPE	COMMENTS
457867	0.00	3.00	3.00		28800.00	9725.00	1390.0	RAB	Red brn aeol sand, colluv on clay rich mafic 192 AS 20 PPM 334 AU 0.001 PPM
457868	3.00	6.00	3.00		28800.00	9725.00	1387.0	RAB	Khaki brn mar colluv mafic 192 AS 80 PPM 334 AU 0.001 PPM
457869	6.00	9.00	3.00		28800.00	9725.00	1384.0	RAB	Khaki brn manganiferous ch, mafic 192 AS 40 PPM 334 AU 0.001 PPM
457870	9.00	12.00	3.00		28800.00	9725.00	1381.0	RAB	Khaki brn ch, mar clay mafic, mar BIF? Duplicate 457891 AU(334) 0.002 : AS(192) <20 192 AS 20 PPM 334 AU 0.002 PPM

HOPD-Hordern Hills (EL2366)-HHB0133

TYPE . RAB LOCAL EAST . 28800.00 E AMG EAST 637131.85 E RL : 1390.00 DATE START M DATE SCORE : M DEPTH SCORE . M TOP AZI : 0.00
NORTH . 9750.00 N NORTH : 7715454.15 N COMP 06/16/93 CORE M DEPTH TOTAL 9.00 TOP DEC : -90.00

SAMPLE COLE	DEPTH FROM	DEPTH TO	LEN	VIS AU	LOCAL EASTING	LOCAL NORTHING	RL	SAMP TYPE	COMMENTS
457863	0.00	3.00	3.00		28800.00	9750.00	1390.0	RAB	Red brr aeol sand, colluv, graph sch 192 AS 20 PPM 334 AU 0.007 PPM

NOPF-Nordern Hills (EL2366)-NHB0135

SAMPLE CODE	DEPTH FROM	DEPTH TO	LEN	VIS AU	LOCAL EASTING	LOCAL NORTHING	RL	SAMP TYPE	COMMENTS
157893	3.00	6.00	3.00		28800.00	9750.00	1387.0	RAB	Brn gr.ph Sch, trr colluv. 192 AS <20 PPM 334 AU 0.028 PPM
457894	6.00	9.00	3.00		28800.00	9750.00	1381.0	RAB	Pink brn, graph/mica Sch, mnr mafic Sample No 157895 - Standard SK 20 - AU(334) 0.017 , AS(192) <20 192 AS 10 PPM 334 AU 0.003 PPM

NORD-Nordern Hills (EL2366)-NHB0134

TYPE RAB LOCAL EAST 28800.00 E NORTH 9775.00 N AMG EAST 637119.76 E NORTH 7715476.03 N RL 1390.00 DATE START M COMP 06/16/90 DATE PCORE M CORE M DEPTH PCORE : M DEPTH TOTAL 9.00 TOP AZI : 0.00 TOP DEC : -90.00

SAMPLE CODE	DEPTH FROM	DEPTH TO	LEN	VIS AU	LOCAL EASTING	LOCAL NORTHING	RL	SAMP TYPE	COMMENTS
457896	0.00	3.00	3.00		28800.00	9775.00	1390.0	RAB	Red brn aeol sand, mnr colluv on clay rich mafic 192 AS 20 PPM 334 AU 0.002 PPM
457897	3.00	6.00	3.00		28800.00	9775.00	1387.0	RAB	Khaki clay rich mafic, mnr q/ch 192 AS 20 PPM 334 AU 0.001 PPM
457898	6.00	9.00	3.00		28800.00	9775.00	1384.0	RAB	Khaki clay rich mafic, q\ 192 AS 20 PPM 334 AU 0.001 PPM

NORD-Nordern Hills (EL2366)-NHB0135

TYPE : RAB LOCAL EAST : 28800.00 E NORTH : 9800.00 N AMG EAST : 637107.67 E NORTH 7715497.91 N RL 1390.00 DATE START M COMP 06/16/90 DATE PCORE : M CORE : M DEPTH PCORE : M DEPTH TOTAL : 9.00 TOP AZI 0.00 TOP DEC : -90.00

SAMPLE CODE	DEPTH FROM	DEPTH TO	LEN	VIS AU	LOCAL EASTING	LOCAL NORTHING	RL	SAMP TYPE	COMMENTS
457899	0.00	3.00	3.00		28800.00	9800.00	1390.0	RAB	Red brn aeol sand, colluv, cla/ rich mafic 192 AS 20 PPM 334 AU 0.001 PPM
457900	3.00	6.00	3.00		28800.00	9800.00	1387.0	RAB	Ple khaki-tan cla/ rich mafic, f g clastics? 192 AS 20 PPM 334 AU 0.001 PPM
457901	6.00	9.00	3.00		28800.00	9800.00	1384.0	RAB	Brn ferrug Sch/mica Sch, mnr mafic. Duplicate 457902 AU 334) 0.002 AS(192 20 192 AS 20 PPM 334 AU 0.003 PPM

NORD-Nordern Hills (EL2366)-NHB0136

TYPE : RAB LOCAL EAST 28800.00 E NORTH 9825.00 N AMG EAST : 637035.58 E NORTH 7715519.79 N RL : 1390.00 DATE START M COMP 06/16/90 DATE PCORE I CORE M DEPTH PCORE : M DEPTH TOTAL : 12.00 TOP AZI : 0.00 TOP DEC : -90.00

SAMPLE CODE	DEPTH FROM	DEPTH TO	LEN	VIS AU	LOCAL EASTING	LOCAL NORTHING	RL	SAMP TYPE	COMMENTS
457903	0.00	3.00	3.00		28800.00	9825.00	1390.0	RAB	Red brn aeol sand, colluv 192 AS 20 PPM 334 AU 0.001 PPM
457904	3.00	6.00	3.00		28800.00	9825.00	1387.0	RAB	Brn pel/mica Sch, mnr colluv, mnr mafic 192 AS 20 PPM 334 AU 0.002 PPM
457905	6.00	9.00	3.00		28800.00	9825.00	1384.0	RAB	brn ferrug Sch, mafic, ch 192 AS 60 PPM 334 AU 0.004 PPM
457906	9.00	12.00	3.00		28800.00	9825.00	1381.0	RAB	Brn mafic, mnr ferrug Sch ch 192 AS 80 PPM 334 AU 0.004 PPM

NORD-Nordern Hills (EL2366)-NHB0137

TYPE : RAB LOCAL EAST 28800.00 E NORTH 9850.00 N AMG EAST 637093.49 E NORTH 7715541.67 N RL 1390.00 DATE START I COMP 06/16/90 DATE PCORE : M CORE : M DEPTH PCORE : M DEPTH TOTAL : 9.00 TOP AZI : 0.00 TOP DEC : -90.00

SAMPLE CODE	DEPTH FROM	DEPTH TO	LEN	VIS AU	LOCAL EASTING	LOCAL NORTHING	RL	SAMP TYPE	COMMENTS
457907	0.00	3.00	3.00		28800.00	9850.00	1390.0	RAB	Red brn aeol sand, mnr colluv on mafic 192 AS 40 PPM 334 AU 0.001 PPM
457908	3.00	6.00	3.00		28800.00	9850.00	1387.0	RAB	Ple grn-gry mafic 192 AS 20 PPM 334 AU 0.002 PPM
457909	6.00	9.00	3.00		28800.00	9850.00	1384.0	RAB	Ple grn-gry slt cla/ mafic 192 AS 20 PPM 334 AU 0.001 PPM

NORD-Nordern Hills (EL2366)-NHB0138

TYPE RAB LOCAL EAST 28800.00 E NORTH 9875.00 N AMG EAST 637071.40 E NORTH 7715563.55 N RL 1390.00 DATE START M COMP 06/16/90 DATE PCORE : M CORE : M DEPTH PCORE M DEPTH TOTAL : 9.00 TOP AZI 0.00 TOP DEC -90.00

SAMPLE CODE	DEPTH FROM	DEPTH TO	LEN	VIS AU	LOCAL EASTING	LOCAL NORTHING	RL	SAMP TYPE	COMMENTS

HORD-Hordern Hills (EL2366)-HHB0138

SAMPLE CODE	DEPTH FROM	DEPTH TO	LEN	VIS AU	LOCAL EASTING	LOCAL NORTHING	RL	SAMP TYPE	COMMENTS
457910	3.00	3.00	3.00		28800.00	9875.00	1390.0	RAB	Red brn aeol sand, colluv on clay rich mafic
									192 AS 20 PPM 334 AU 0.006 PPM
457911	3.00	3.00	3.00		28800.00	9875.00	1387.0	RAB	Khaki mnr cla, mafic, mnr colluv
									192 AS 20 PPM 334 AU 0.001 PPM
457912	6.00	9.00	3.00		28800.00	9875.00	1384.0	RAB	Khaki clay, rich mafic, mnr clastics? Duplicate 457913
									AU(334) 0.001 AS(192) 20
									192 AS 20 PPM 334 AU 0.001 PPM

HORD-Hordern Hills (EL2366)-HHB0139

TYPE : RAB LOCAL EAST : 28800.00 E AMG EAST 637059.30 E RL : 1390.00 DATE START : M DATE PCORE : M DEPTH PCORE M TOP AZI 0.00
NORTH : 9960.00 N NORTH 7715585.43 N COMP : 06/16/90 CORE M DEPTH TOTAL : 9.00 TOP DEC -90.00

SAMPLE CODE	DEPTH FROM	DEPTH TO	LEN	VIS AU	LOCAL EASTING	LOCAL NORTHING	RL	SAMP TYPE	COMMENTS
457914	0.00	3.00	3.00		28800.00	9900.00	1390.0	RAB	Red brn aeol sand, colluv on mafic
									192 AS 20 PPM 334 AU 0.002 PPM
457915	3.00	6.00	3.00		28800.00	9900.00	1387.0	RAB	Ple grn-brn mafic, mnr colluv
									192 AS 20 PPM 334 AU 0.001 PPM
457916	6.00	9.00	3.00		28800.00	9900.00	1384.0	RAB	Khaki mnr cla, mafic
									192 AS 20 PPM 334 AU 0.001 PPM

HORD-Hordern Hills (EL2366)-HHB0140

TYPE : RAB LOCAL EAST : 28800.00 E AMG EAST 637047.21 E RL : 1390.00 DATE START : M DATE PCORE : M DEPTH PCORE M TOP AZI 0.00
NORTH : 9925.00 N NORTH 7715607.31 N COMP : 06/16/90 CORE : M DEPTH TOTAL 9.00 TOP DEC -90.00

SAMPLE CODE	DEPTH FROM	DEPTH TO	LEN	VIS AU	LOCAL EASTING	LOCAL NORTHING	RL	SAMP TYPE	COMMENTS
457917	0.00	3.00	3.00		28800.00	9925.00	1390.0	RAB	Red brn aeol sand, colluv on clay rich mafic
									192 AS 20 PPM 334 AU 0.001 PPM
457918	3.00	6.00	3.00		28800.00	9925.00	1387.0	RAB	Khaki-ple prple clay rich mafic, ch
									192 AS 20 PPM 334 AU 0.001 PPM
457919	6.00	9.00	3.00		28800.00	9925.00	1384.0	RAB	Ple prple mafic, tuff sediment, qV
									192 AS 20 PPM 334 AU 0.001 PPM

HORD-Hordern Hills (EL2366)-HHB0141

TYPE : RAB LOCAL EAST : 28800.00 E AMG EAST 637035.12 E RL : 1390.00 DATE START : M DATE PCORE : M DEPTH PCORE : M TOP AZI : 0.00
NORTH 9950.00 N NORTH : 7715629.20 N COMP : 06/16/90 CORE M DEPTH TOTAL 12.00 TOP DEC -90.00

SAMPLE CODE	DEPTH FROM	DEPTH TO	LEN	VIS AU	LOCAL EASTING	LOCAL NORTHING	RL	SAMP TYPE	COMMENTS
457920	0.00	3.00	3.00		28800.00	9950.00	1390.0	RAB	Brn lat colluv, mafic
									192 AS 60 PPM 334 AU 0.002 PPM
457921	3.00	6.00	3.00		28800.00	9950.00	1387.0	RAB	Brn cla, rich mafic, q/ch
									192 AS 120 PPM 334 AU 0.003 PPM
457922	6.00	9.00	3.00		28800.00	9950.00	1384.0	RAB	Brn clay rich mafic, mnr Sch?
									192 AS 80 PPM 334 AU 0.002 PPM
457923	9.00	12.00	3.00		28800.00	9950.00	1381.0	RAB	Brn ferrug Sch, mnr mafic. Duplicate 457924
									AU(334) 0.006 AS(192) 60
									192 AS 60 PPM 334 AU 0.004 PPM

HORD-Hordern Hills (EL2366)-HHB0142

TYPE : RAB LOCAL EAST : 28800.00 E AMG EAST : 637023.03 E RL : 1390.00 DATE START M DATE PCORE : M DEPTH PCORE : M TOP AZI : 0.00
NORTH : 9975.00 N NORTH : 7715651.08 N COMP 06/16/90 CORE : M DEPTH TOTAL : 9.00 TOP DEC : -90.00

SAMPLE CODE	DEPTH FROM	DEPTH TO	LEN	VIS AU	LOCAL EASTING	LOCAL NORTHING	RL	SAMP TYPE	COMMENTS
457925	0.00	3.00	3.00		28800.00	9975.00	1390.0	RAB	Prpla brn mnr colluv, lat mafic
									192 AS 20 PPM 334 AU 0.003 PPM
457926	3.00	6.00	3.00		28800.00	9975.00	1387.0	RAB	Prple brn qV, mafic
									192 AS 20 PPM 334 AU 0.001 PPM
457927	6.00	9.00	3.00		28800.00	9975.00	1384.0	RAB	Brn q/, mafic
									192 AS 20 PPM 334 AU 0.013 PPM

HORE-Hordern Hills (EL2366)-HHB0143

TYPE : RAB LOCAL EAST : 28800.00 E AMG EAST 637010.94 E RL 1390.00 DATE START : M DATE PCORE M DEPTH PCORE : M TOP AZI 0.00
NORTH : 10000.00 N NORTH 7715672.96 N COMP : 06/16/90 CORE : M DEPTH TOTAL 9.00 TOP DEC -90.00

HORD-Hordern Hills (EL2366)-HHB0113

SAMPLE CODE	DEPTH FROM	DEPTH TO	LEN	VIS AU	LOCAL EASTING	LOCAL NORTHING	RL	SAMP TYPE	COMMENTS
157929	0.00	3.00	3.00		28800.00	10030.00	1390.0	RAB	Brn colluv, clays on pel/terrug Sch, mnr mafic
									192 AS 20 PPM 331 AU 0.001 PPM
157929	3.00	6.00	3.00		28600.00	10030.00	1387.0	RAB	Prplc brn, clay rich mafic qV
									192 AS 60 PPM 334 AU 0.001 PPM
157930	6.00	9.00	3.00		28800.00	10000.00	1384.0	RAB	Brn clay rich mafic, qV
									192 AS 120 PPM 334 AU <0.001 PPM

HORD-Hordern Hills (EL2366)-HHB0111

TYPE RAB LOCAL EAST : 28800.00 E AMG EAST : 636998.84 E RL : 1390.00 DATE START M DATE PCORE M DEPTH PCORE : M TOP AZI : 0.00
NORTH : 10025.00 N NORTH : 7715694.84 N COMP 06/16/90 CORE M DEPTH TOTAL : 12.00 TOP DEC -90.00

SAMPLE CODE	DEPTH FROM	DEPTH TO	LEN	VIS AU	LOCAL EASTING	LOCAL NORTHING	RL	SAMP TYPE	COMMENTS
457931	0.00	3.00	3.00		28800.00	10025.00	1390.0	RAB	Brn mnr colluv, ch, lat mafic
									192 AS 20 PPM 334 AU 0.002 PPM
457932	3.00	6.00	3.00		28600.00	10025.00	1387.0	RAB	Dk orng brn lat Sch, q/ch, mafic?
									192 AS 40 PPM 331 AU 0.002 PPM
457933	6.00	9.00	3.00		28800.00	10025.00	1384.0	RAB	Dk orng brn graph Sch?, manganiferous ch, mnr mafic
									192 AS 40 PPM 334 AU 0.003 PPM
457934	9.00	12.00	3.00		28800.00	10025.00	1381.0	RAB	Khaki brn manganiferous ch, mnr Sch?, mnr mafic?
									192 AS 60 PPM 334 AU 0.005 PPM

HOPD-Hordern Hills (EL2366)-HHB0145

TYPE : RAB LOCAL EAST 28800.00 E AMG EAST : 636986.75 E RL : 1390.00 DATE START M DATE PCORE M DEPTH PCORE : M TOP AZI 0.00
NORTH 10050.00 N NORTH : 7715716.72 N COMP 06/16/90 CORE : M DEPTH TOTAL : 9.00 TOP DEC -90.00

SAMPLE CODE	DEPTH FROM	DEPTH TO	LEN	VIS AU	LOCAL EASTING	LOCAL NORTHING	RL	SAMP TYPE	COMMENTS
457935	0.00	3.00	3.00		28800.00	10051.00	1390.0	RAB	Ple grn-tan colluv on clay rich mafic
									192 AS 20 PPM 334 AU 0.001 PPM
457936	3.00	6.00	3.00		28800.00	10051.00	1387.0	RAB	Ple khaki clay rich mafic
									192 AS 20 PPM 334 AU 0.001 PPM
457937	6.00	9.00	3.00		28801.00	10050.00	1381.0	RAB	Khaki mafic, f.g clastics?? Duplicate 457938
									AU 334) 0.004 : AS 192) 20
									192 AS 20 PPM 334 AU 0.005 PPM

HORD-Hordern Hills (EL2366)-HHB0146

TYPE RAB LOCAL EAST : 28800.00 E AMG EAST : 636974.66 E RL 1390.00 DATE START M DATE PCORE M DEPTH PCORE M TOP AZI 0.00
NORTH : 10075.00 N NORTH 7715738.60 N COMP 06/16/90 CORE M DEPTH TOTAL : 9.00 TOP DEC : -90.00

SAMPLE CODE	DEPTH FROM	DEPTH TO	LEN	VIS AU	LOCAL EASTING	LOCAL NORTHING	RL	SAMP TYPE	COMMENTS
457939	0.00	3.00	3.00		28800.00	10075.00	1390.0	RAB	Tan q rich colluv, clays rich mafic
									192 AS 20 PPM 334 AU 0.001 PPM
457940	3.00	6.00	3.00		28800.00	10075.00	1387.0	RAB	Khaki mafic, mnr q
									192 AS <20 PPM 334 AU <0.001 PPM
457941	6.00	9.00	3.00		28800.00	10075.00	1384.0	RAB	Khaki brn clay rich mafic, qV
									192 AS 20 PPM 331 AU 0.001 PPM

HORD-Hordern Hills (EL2366 -HHB0147

TYPE : RAB LOCAL EAST : 28800.00 E AMG EAST . 636962.57 E RL . 1390.00 DATE START : M DATE PCORE : M DEPTH PCORE . M TOP AZI 0.00
NORTH : 10100.00 N NORTH . 7715760.48 N COMP : 06/16/90 CORE : M DEPTH TOTAL : 9.00 TOP DEC -90.00

SAMPLE CODE	DEPTH FROM	DEPTH TO	LEN	VIS AU	LOCAL EASTING	LOCAL NORTHING	RL	SAMP TYPE	COMMENTS
457942	0.00	3.00	3.00		28800.00	10100.00	1390.0	RAB	Orng brn-tan qV, lat Sch, rnr rafic?
									192 AS 40 PPM 334 AU 0.001 PPM
457943	3.00	6.00	3.00		28800.00	10100.00	1387.0	RAB	Gry graph Sch, qV
									192 AS 20 PPM 334 AU 0.004 PPM
457944	6.00	9.00	3.00		28800.00	10100.00	1384.0	RAB	Gry brn graph Sch, mnr rafic, q/ch. Duplicate 457945
									AU(334) 0.001 : AS(192) 40
									192 AS 40 PPM 334 AU 0.001 PPM

HOPD-Hordern Hills (EL2366)-HHB0148

TYPE : RAB LOCAL EAST : 28800.00 E AMG EAST : 636950.48 E PL : 1390.00 DATE START M DATE PCOPE M DEPTH PCORE M TOP AZI 0.00
NORTH : 10125.00 N NORTH 7715782.36 N COMP 06/16/90 CORE M DEPTH TOTAL 9.00 TOP DEC -90.00

HORD-Hordern Hill, (EL2366)-HHB0118

SAMPLE CODE	DEPTH FROM	DEPTH TO	LEN	VIS AU	LOCAL EASTING	LOCAL NORTHING	RL	SAMP TYPE	COMMENTS
457916	0.00	3.00	3.00		28800.00	10125.00	1390.0	RAB	Orng tan gV, pel Sch, mnr colluv 192 AS <20 PPM 331 AU 0.001 PPM
457917	3.00	6.00	3.00		28800.00	10125.00	1387.0	RAB	Tan pel/graph Sch, qV 192 AS 20 PPM 331 AU <0.001 PPM
457918	6.00	9.00	3.00		28800.00	10125.00	1384.0	RAB	Tan graph/pel Sch, qV 192 AS 20 PPM 331 AU <0.001 PPM

HORD-Hordern Hills (EL2366)-HHB0149

TYPE RAB LOCAL EAST 28800.00 E AMG EAST : 636938.39 E RL 1390.00 DATE START . M DATE PCORE . M DEPTH PCORE : M TOP AZI : 0.00
NORTH 10150.00 N NORTH : 7715804.24 N COMP 06/16/98 CORE M DEPTH TOTAL : 9.00 TOP DEC : -90.00

SAMPLE CODE	DEPTH FROM	DEPTH TO	LEN	VIS AU	LOCAL EASTING	LOCAL NORTHING	RL	SAMP TYPE	COMMENTS
457949	0.00	3.00	3.00		28800.00	10150.00	1390.0	RAB	Tan pel Sch, greywacke, mnr colluv 192 AS 20 PPM 334 AU <0.001 PPM
457950	3.00	6.00	3.00		28800.00	10150.00	1387.0	RAB	Orng brn greywacke 192 AS 20 PPM 331 AU <0.001 PPM
457951	6.00	9.00	3.00		28800.00	10150.00	1384.0	RAB	Orng brn greywacke, qV 192 AS 20 PPM 334 AU <0.001 PPM

HORD-Hordern Hills (EL2366)-HHB0206

TYPE : RAB LOCAL EAST : 29600.00 E AMG EAST : 637723.23 E RL 1390.00 DATE START M DATE PCORE : M DEPTH PCORE : M TOP AZI 0.00
NORTH 9975.00 N NORTH : 7716038.01 N COMP 06/16/98 CORE : M DEPTH TOTAL : 9.00 TOP DEC . -90.00

SAMPLE CODE	DEPTH FROM	DEPTH TO	LEN	VIS AU	LOCAL EASTING	LOCAL NORTHING	RL	SAMP TYPE	COMMENTS
458157	0.00	3.00	3.00		29600.00	9975.00	1390.0	RAB	Red brn aeol sand, colluv, c, mafic 192 AS 20 PPM 334 AU <0.001 PPM
458158	3.00	6.00	3.00		29600.00	9975.00	1387.0	RAB	Khaki brn clay rich mafic, qV 192 AS 20 PPM 334 AU <0.001 PPM
458159	6.00	9.00	3.00		29600.00	9975.00	1384.0	RAB	Khaki brn clay rich mafic Duplicate 458160 AU(334) <0.001 AS(192) <20 192 AS 20 PPM 334 AU <0.001 PPM

HORD-Hordern Hills (EL2366)-HHB0207

TYPE RAB LOCAL EAST 29600.00 E AMG EAST : 637711.14 E RL 1390.00 DATE START M DATE PCORE : M DEPTH PCORE : M TOP AZI . 0.00
NORTH 10000.00 N NORTH : 7716059.90 N COMP 06/16/98 CORE : M DEPTH TOTAL : 9.00 TOP DEC : -90.00

SAMPLE CODE	DEPTH FROM	DEPTH TO	LEN	VIS AU	LOCAL EASTING	LOCAL NORTHING	RL	SAMP TYPE	COMMENTS
458161	0.00	3.00	3.00		29600.00	10000.00	1390.0	RAB	Red brn aeol sand, colluv on clay rich mafic 192 AS 20 PPM 334 AU 0.001 PPM
458162	3.00	6.00	3.00		29600.00	10000.00	1387.0	RAB	Grn clay rich mafic 192 AS 20 PPM 334 AU <0.001 PPM
458163	6.00	9.00	3.00		29600.00	10000.00	1384.0	RAB	Grn mnr cla, mafic 192 AS 20 PPM 331 AU 0.001 PPM

HORD-Hordern Hills (EL2366)-HHB0208

TYPE : RAB LOCAL EAST : 29600.00 E AMG EAST : 637699.04 E RL 1390.00 DATE START . M DATE PCORE . M DEPTH PCORE . M TOP AZI . 0.00
NORTH . 10025.00 N NORTH : 7716081.78 N COMP . 06/16/98 CORE : M DEPTH TOTAL . 9.00 TOP DEC : -90.00

SAMPLE CODE	DEPTH FROM	DEPTH TO	LEN	VIS AU	LOCAL EASTING	LOCAL NORTHING	RL	SAMP TYPE	COMMENTS
458164	0.00	3.00	3.00		29600.00	10025.00	1390.0	RAB	Prple brn, mnr sand, colluv, mafic 192 AS 20 PPM 334 AU 0.001 PPM
458165	3.00	6.00	3.00		29600.00	10025.00	1387.0	RAB	Prple brn mafic, qV 192 AS 40 PPM 334 AU 0.001 PPM
458166	6.00	9.00	3.00		29600.00	10025.00	1384.0	RAB	Prple mafic ch/q 192 AS 20 PPM 334 AU 0.027 PPM

HORD-Hordern Hills (EL2366)-HHB0209

TYPE RAB LOCAL EAST 29600.00 E AMG EAST 637686.95 E RL 1390.00 DATE START . M DATE PCORE . M DEPTH PCORE M TOP AZI 0.00
NORTH . 10050.00 N NORTH 7716103.66 N COMP 06/16/98 CORE . M DEPTH TOTAL . 9.00 TOP DEC -90.00

SAMPLE CODE	DEPTH FROM	DEPTH TO	LEN	VIS AU	LOCAL EASTING	LOCAL NORTHING	RL	SAMP TYPE	COMMENTS

HOPD-Hordern Hills (EL2366)-HHB0209

SAMPLE CODE	DEPTH FROM	DEPTH TO	LEN	VIS AU	LOCAL EASTING	LOCAL NORTHING	RL	SAMP TYPE	COMMENTS
458167	0.00	3.00	3.00		29600.00	10050.00	1390.0	RAB	Ple prple brn collu, cla, mafic?
									192 AS 20 PPM 334 AU 0.001 PPM
458168	3.00	6.00	3.00		29600.00	10050.00	1387.0	RAB	Brn mafic
									192 AS 20 PPM 334 AU 0.001 PPM
458169	6.00	9.00	3.00		29600.00	10050.00	1384.0	RAB	Orng brn-brn rnk cla, mafic? f.g clastics Duplicate 156170
									AU(334) 0.002 : AS(192) 20
									192 AS 20 PPM 331 AU 0.002 IPM

HOPD-Hordern Hills (EL2366)-HHB0210

TYPE RAB	LOCAL EAST 29600.00 E NORTH 10075.00 N	AMG EAST : 638674.86 E NORTH : 7716125.54 N	RL 1390.00	DATE START M COMP 06/16/90	DATE SCORE M CORE M	DEPTH SCORE . M DEPTH TOTAL 9.00	TOP AZI : 0.00 TOP DEC : -90.00

SAMPLE CODE	DEPTH FROM	DEPTH TO	LEN	VIS AU	LOCAL EASTING	LOCAL NORTHING	RL	SAMP TYPE	COMMENTS
458171	0.00	3.00	3.00		29600.00	10075.00	1390.0	RAB	Brn sand, colluv on mafic?
									192 AS 40 PPM 334 AU 0.016 PPM
458172	3.00	6.00	3.00		29600.00	10075.00	1387.0	RAB	Tan-brn ch, mafic?
									192 AS 20 PPM 334 AU 0.048 PPM
458173	6.00	9.00	3.00		29600.00	10075.00	1384.0	RAB	Khaki brn-prple brn laminated pel Sch, q/ch
									192 AS 20 PPM 334 AU 0.001 PPM

HOPD-Hordern Hills (EL2366)-HHB0211

TYPE : RAB	LOCAL EAST 29600.00 E NORTH 10130.00 N	AMG EAST . 638662.77 E NORTH : 7716117.12 N	RL . 1390.00	DATE START . M COMP 06/16/90	DATE SCORE M CORE M	DEPTH SCORE : M DEPTH TOTAL 9.00	TOP AZI : 0.00 TOP DEC : -90.00

SAMPLE CODE	DEPTH FROM	DEPTH TO	LEN	VIS AU	LOCAL EASTING	LOCAL NORTHING	RL	SAMP TYPE	COMMENTS
458174	0.00	3.00	3.00		29600.00	10100.00	1390.0	RAB	Red brn aeol sand, colluv., lat greywacke?
									192 AS 20 PPM 334 AU 0.003 PPM
458175	3.00	6.00	3.00		29600.00	10100.00	1387.0	RAB	Brn clay rich rafic
									192 AS 20 PPM 334 AU 0.001 PPM
458176	6.00	9.00	3.00		29600.00	10100.00	1384.0	RAB	Brn mnr clay greywacke, mnr pel Sch, ch/q
									192 AS <20 PPM 334 AU <0.001 PPM

HOPD-Hordern Hills (EL2366)-HHB0238

TYPE RAB	LOCAL EAST . 30000.00 E NORTH : 9750.00 N	AMG EAST : 638182.15 E NORTH 7716034.55 N	RL : 1390.00	DATE START M COMP 06/16/90	DATE SCORE : M CORE : M	DEPTH SCORE : M DEPTH TOTAL : 10.00	TOP AZI 0.00 TOP DEC -90.00

SAMPLE CODE	DEPTH FROM	DEPTH TO	LEN	VIS AU	LOCAL EASTING	LOCAL NORTHING	RL	SAMP TYPE	COMMENTS
458272	0.00	4.00	4.00		30000.00	9750.00	1390.0	RAB	Red brn aeol sand, colluv, mica Sch
									192 AS 20 PPM 334 AU <0.001 PPM
458273	4.00	7.00	3.00		30000.00	9750.00	1386.0	RAB	Ple red brn mica Sch, qV, mnr greywacke
									192 AS 20 PPM 334 AU <0.001 PPM
458274	7.00	10.00	3.00		30000.00	9750.00	1383.0	RAB	Orng brn tar pel Scr, qV
									192 AS 20 PPM 334 AU <0.001 PPM

HOPD-Hordern Hills (EL2366)-HHB0239

TYPE : RAB	LOCAL EAST : 30000.00 E NORTH : 9775.00 N	AMG EAST : 638170.06 E NORTH : 7716056.43 N	RL : 1390.00	DATE START M COMP 06/16/90	DATE SCORE M CORE M	DEPTH SCORE M DEPTH TOTAL 13.00	TOP AZI 0.00 TOP DEC -90.00

SAMPLE CODE	DEPTH FROM	DEPTH TO	LEN	VIS AU	LOCAL EASTING	LOCAL NORTHING	RL	SAMP TYPE	COMMENTS
458275	0.00	4.00	4.00		30000.00	9775.00	1390.0	RAB	Red brn sand, q rich colluv, mnr Sch
									192 AS 20 PPM 334 AU <0.001 PPM
458276	4.00	7.00	3.00		30000.00	9775.00	1386.0	RAB	Yell brn q-micaceous Scr, qV
									192 AS 20 PPM 334 AU <0.001 PPM
458277	7.00	10.00	3.00		30000.00	9775.00	1383.0	RAB	Yell brn q-micaceous Sch, qV
									192 AS 20 PPM 334 AU <0.001 PPM
458278	10.00	13.00	3.00		30000.00	9775.00	1380.0	RAB	Yell brn-brn q-micaceous Sch, qV
									192 AS 20 PPM 331 AU <0.001 PPM

HOPD-Hordern Hills (EL2366)-HHB0240

TYPE RAB	LOCAL EAST 30000.00 E NORTH . 9800.00 N	AMG EAST : 638157.97 E NORTH 7716078.32 N	RL : 1390.00	DATE START M COMP 06/16/90	DATE SCORE . CORE M	DEPTH SCORE M DEPTH TOTAL 10.00	TOP AZI 0.00 TOP DEC -90.00

SAMPLE CODE	DEPTH FROM	DEPTH TO	LEN	VIS AU	LOCAL EASTING	LOCAL NORTHING	RL	SAMP TYPE	COMMENTS

HORD-Hordern Hills (EL2366)-HHB0210

SAMPLE CODE	DEPTH FROM	DEPTH TO	LEN	VIS AU	LOCAL EASTING	LOCAL NORTHING	RL	SAMP TYPE	COMMENTS
458279	0.00	4.00	4.00		30000.00	9800.00	1390.0	RAB	Red brn aeol sand on ple prple mafic, tuff sediment
									192 AS 20 PPM 334 AU <0.001 PPM
458280	4.00	7.00	3.00		30000.00	9800.00	1386.0	RAB	Tan-ple prple brn mafic, tuff sediment?
									192 AS 20 PPM 334 AU <0.001 PPM
458281	7.00	10.00	3.00		30000.00	9800.00	1383.0	RAB	Ple brn mafic tuff sediment, q Duplicate 458282
									AU(334) <0.001 : AS(192) 20
									192 AS 20 PPM 334 AU <0.001 PPM

HORD-Hordern Hills (EL2366)-HHB0241

TYPE : RAB LOCAL EAST : 30000.00 E AMG EAST : 638145.68 E RL : 1390.00 DATE START : M DATE RCORE : M DEPTH RCORE : M TOP AZI : 0.00
NORTH : 9825.00 N NORTH : 7716130.20 N COMP : 06/16/90 CORE : M DEPTH TOTAL : 10.00 TOP DEC : -90.00

SAMPLE CODE	DEPTH FROM	DEPTH TO	LEN	VIS AU	LOCAL EASTING	LOCAL NORTHING	RL	SAMP TYPE	COMMENTS
458283	0.00	4.00	4.00		30000.00	9825.00	1390.0	RAB	Red brn aeol sand on mafic
									192 AS 20 PPM 334 AU <0.001 PPM
458284	4.00	7.00	3.00		30000.00	9825.00	1386.0	RAB	Ple prple brn-brn mafic
									192 AS 20 PPM 334 AU <0.001 PPM
458285	7.00	10.00	3.00		30000.00	9825.00	1383.0	RAB	Tan-ple brn mafic
									192 AS <20 PPM 334 AU <0.001 PPM

HORD-Hordern Hills (EL2366)-HHB0242

TYPE : RAB LOCAL EAST : 30000.00 E AMG EAST : 638135.79 E PL 1390.00 DATE START : M DATE RCORE : M DEPTH RCORE : M TOP AZI : 0.00
DEPTH : 9850.00 N NORTH : 7716122.28 N COMP 06/16/90 CORE : M DEPTH TOTAL : 10.00 TOP DEC : -90.00

SAMPLE CODE	DEPTH FROM	DEPTH TO	LEN	VIS AU	LOCAL EASTING	LOCAL NORTHING	RL	SAMP TYPE	COMMENTS
458286	0.00	4.00	4.00		30000.00	9850.00	1390.0	RAB	Brn mnr colluv, mafic
									192 AS 20 PPM 334 AU <0.001 PPM
458287	4.00	7.00	3.00		30000.00	9850.00	1386.0	RAB	Yraki brn mafic, sh
									192 AS 20 PPM 334 AU <0.001 PPM
458288	7.00	10.00	3.00		30000.00	9850.00	1383.0	RAB	Orng brn mnr clay mafic, qV
									192 AS 20 PPM 334 AU <0.001 PPM

HORD-Hordern Hills (EL2366)-HHB0243

TYPE : RAB LOCAL EAST 30000.00 E AMG EAST : 638121.69 E RL : 1390.00 DATE START : M DATE RCORE : M DEPTH RCORE : M TOP AZI : 0.00
NORTH 9875.00 N NORTH : 7716143.96 N COMP . 06/16/90 CORE : M DEPTH TOTAL 10.00 TOP DEC : -90.00

SAMPLE CODE	DEPTH FROM	DEPTH TO	LEN	VIS AU	LOCAL EASTING	LOCAL NORTHING	RL	SAMP TYPE	COMMENTS
458289	0.00	4.00	4.00		30000.00	9875.00	1390.0	RAB	Brn q/ch rich colluv, lat mafic
									192 AS 20 PPM 334 AU 0.001 PPM
458290	4.00	7.00	3.00		30000.00	9875.00	1386.0	RAB	Tan-brn mafic, qV
									192 AS 20 PPM 334 AU <0.001 PPM
458291	7.00	10.00	3.00		30000.00	9875.00	1383.0	RAB	Brn clay rich mafic. Duplicate 458292
									AU 334) <0.001 : AS(192) 20
									192 AS 20 PPM 334 AU <0.001 PPM

HORD-Hordern Hills (EL2366)-HHB0244

TYPE : RAB LOCAL EAST 30000.00 E AMG EAST : 638109.60 E PL 1390.00 DATE START . M DATE RCORE : M DEPTH RCORE : M TOP AZI : 0.00
NORTH 9900.00 N NORTH : 7716165.84 N COMP . 06/16/90 CORE : M DEPTH TOTAL : 10.00 TOP DEC : -90.00

SAMPLE CODE	DEPTH FROM	DEPTH TO	LEN	VIS AU	LOCAL EASTING	LOCAL NORTHING	RL	SAMP TYPE	COMMENTS
458293	0.00	4.00	4.00		30000.00	9900.00	1390.0	RAB	Red brn mnr colluv on lat mafic
									192 AS 20 PPM 334 AU <0.001 PPM
458294	4.00	7.00	3.00		30000.00	9900.00	1386.0	RAB	Prple mafic
									192 AS 20 PPM 334 AU <0.001 PPM
458295	7.00	10.00	3.00		30000.00	9900.00	1383.0	RAB	Tan mnr clay mafic, qV
									192 AS 20 PPM 334 AU <0.001 PPM

HORD-Hordern Hills (EL2366)-HHB0245

TYPE RAB LOCAL EAST 30000.00 E AMG EAST : 638097.51 E PL 1390.00 DATE START : M DATE RCORE : M DEPTH RCORE : M TOP AZI . 0.00
NORTH 9925.00 N NORTH : 7716187.72 N COMP 06/16/90 CORE M DEPTH TOTAL : 10.00 TOP DEC . -90.00

SAMPLE CODE	DEPTH FROM	DEPTH TO	LEN	VIS AU	LOCAL EASTING	LOCAL NORTHING	RL	SAMP TYPE	COMMENTS

SAMPLE CODE	DEPTH FROM	DEPTH TO	LEN	VIS AU	LOCAL EASTING	LOCAL NORTHING	RL	SAMP TYPE	COMMENTS
458296	0 00	4 00	4 00		30000 00	9925 00	1390 0	RAB	Red brn ch, lat colluv, ferrug Sch 192 AS <20 PPM 334 AU <0 001 PPM
458297	4 00	7 00	3 00		30000 00	9925.00	1386 0	RAB	Dk red brn manganiferous ch, ferrug Sch, mafic? 192 AS 20 PPM 334 AU <0.001 PPM
458298	7 00	10.00	3 00		30000 00	9925 00	1383 0	RAB	Tan-ple prple brn ch, ferrug Sch, mnr mafic 192 AS 20 PPM 334 AU <0 001 PPM HORD-Hordern Hills (EL2366)-HHB0246

TYPE RAB LOCAL EAST 30000 00 E AMG EAST 638085 42 E RL 1390.00 DATE START : M DATE PCORE M DEPTH PCORE M TOP AZI 0 00
NORTH 9950 00 N NORTH 7716209 60 I COMP . 06/16/90 COPE . M DEPTH TOTAL 10 00 TOP DEC -90 00

SAMPLE CODE	DEPTH FROM	DEPTH TO	LEN	VIS AU	LOCAL EASTING	LOCAL NORTHING	RL	SAMP TYPE	COMMENTS
458299	0.00	4 00	4 00		30000 00	9950 00	1390.0	RAB	Prple brn mafic, ch 192 AS 20 PPM 334 AU <0.001 PPM
458300	4 00	7 00	3 00		30000.00	9950 00	1386 0	RAB	Dk prple brn ranganiferous ch, mafic 192 AS 20 PPM 334 AU 0 001 PPM
458301	7 00	10 00	3.00		30000.00	9950 00	1383.0	RAB	Brn ch, mafic Sample No 458302 - Standard SH 20 - AU(334) 0 014 AS(192) 20 192 AS 40 PPM 334 AU <0 001 PPM HORD-Hordern Hills (EL2366)-HHB0247

TYPE : RAB LOCAL EAST : 30000.00 E AMG EAST 638073 33 E RL 1390.00 DATE START : M DATE PCORE M DEPTH PCORE M TOP AZI 0 00
NORTH 9975 00 I NORTH 7716231 48 M COMP : 06 16/90 COPE M DEPTH TOTAL 10.00 TOP DEC -90 00

SAMPLE CODE	DEPTH FROM	DEPTH TO	LEN	VIS AU	LOCAL EASTING	LOCAL NORTHING	RL	SAMP TYPE	COMMENTS
458303	0.00	1.00	4 00		30000.00	9975 00	1390.0	RAB	Prple brn lat ferrug Sch, q/ch 192 AS 20 PPM 334 AU 0 001 PPM
458304	4.00	7.00	3.00		30000 00	9975.00	1386.0	RAB	Prple brn ferrug Sch, graph Sch, ch mnr mafic? 192 AS 40 PPM 334 AU <0.001 PPM
458305	7 00	10 00	3.00		30000 00	9975.00	1383.0	RAB	Prple brn ferrug Sch, slt sheared, mafic, ch Duplicate 458306 AU(334 <I 001 : AS(192) 20 192 AS 20 PPM 334 AU <0.001 PPM HORD-Hordern Hills (EL2366)-HHB0248

TYPE : RAB LOCAL EAST : 30000.00 E AMG EAST : 638061.24 E RL : 1390 00 DATE START : M DATE PCOPE : M DEPTH PCOPE : M TOP AZI : 0.00
NORTH : 10000 00 N NORTH : 7716253.37 I COMP : 06/15/90 COPE : M DEPTH TOTAL : 10.00 TOP DEC : -90 00

SAMPLE CODE	DEPTH FROM	DEPTH TO	LEN	VIS AU	LOCAL EASTING	LOCAL NORTHING	RL	SAMP TYPE	COMMENTS
458307	0.00	4 00	4.00		30000.00	10000.00	1390.0	RAB	Brn manganiferous ch, ferrug Sch, mnr BIF? 192 AS 40 PPM 334 AU <0 001 PPM
458308	4.00	7.00	3.00		30000.00	10000.00	1386.0	RAB	Prple brn ranganiferous ch, lat ferrug Sch 192 AS 20 PPM 334 AU <0.001 PPM
458309	7.00	10.00	3.00		30000.00	10000.00	1383.0	RAB	Prple brn ferrug/pel Sch, mafic, ch/q 192 AS 20 PPM 334 AU <0 001 PPM HORD-Hordern Hills (EL2366 -HHB0249

TYPE : RAB LOCAL EAST : 30000.00 E AMG EAST : 638049.14 E RL : 1390 00 DATE START : M DATE PCOPE M DEPTH PCORE M TOP AZI 0.00
NORTH . 10025.00 N NORTH : 7716275.25 M COMP : 06/16/90 COPE M DEPTH TOTAL 10.00 TOP DEC -90.00

SAMPLE CODE	DEPTH FROM	DEPTH TO	LEN	VIS AU	LOCAL EASTING	LOCAL NORTHING	RL	SAMP TYPE	COMMENTS
458310	0.00	4.00	4 00		30000.00	10025.00	1390.0	RAB	Brn ch, mafic, mnr ferrug Sch 192 AS 80 PPM 334 AU 0 001 PPM
458311	4.00	7.00	3 00		30000.00	10025.00	1386.0	RAB	Prple brn mafic, qV 192 AS 80 PPM 334 AU 0 001 PPM
458312	7 00	10.00	3.00		30000.00	10025 00	1383 0	RAB	Prple brn mafic, qV, mnr ferrug Sch? 192 AS 60 PPM 334 AU 0.001 PPM HORD-Hordern Hills (EL2366)-HHB0250

TYPE : RAB LOCAL EAST 30000.00 E AMG EAST : 638037.05 E RL : 1390.00 DATE START M DATE PCOPE : M DEPTH PCOPE : M TOP AZI 0.00
NORTH 10050.00 N NORTH : 7716297.13 N COMP . 06/16/90 COPE : M DEPTH TOTAL : 10.00 TOP DEC -90 00

SAMPLE CODE	DEPTH FROM	DEPTH TO	LEN	VIS AU	LOCAL EASTING	LOCAL NORTHING	RL	SAMP TYPE	COMMENTS

HOPD-Hordern Hills (EL2366)-HHB0250

SAMPLE CODE	DEPTH FROM	DEPTH TO	LEN	VIS AU	LOCAL EASTING	LOCAL NORTHING	RL	SAMP TYPE	COMMENTS
458313	0.00	4.00	4.00		30000.00	10050.00	1390.0	RAB	Prple brn-brn q/sh, mafic 192 AS 40 PPM 331 AU <0.001 PPM
458314	4.00	7.00	3.00		30000.00	10050.00	1386.0	RAB	Prple brn mafic, q/sh 192 AS 60 PPM 331 AU <0.001 PPM
458315	7.00	10.00	3.00		30000.00	10050.00	1383.0	RAB	Brn ch mnr mafic. Duplicate 458316 AU(331) 0.001 . AS(192) 40 192 AS 40 PPM 334 AU 0.001 PPM

HOPD-Hordern Hills (EL2366)-HHB0251

TYPE RAB LOCAL EAST : 30000.00 E AMG EAST 638024.96 E RL 1390.00 DATE START : M DATE SCORE M DEPTH SCORE M TOP AZI 0.00
NORTH : 10075.00 N NORTH 7716319.01 N COMP : 06/16/90 CORE : M DEPTH TOTAL 10.00 TOP DEC : -90.00

SAMPLE CODE	DEPTH FROM	DEPTH TO	LEN	VIS AU	LOCAL EASTING	LOCAL NORTHING	RL	SAMP TYPE	COMMENTS
458317	1.00	4.00	4.00		30000.00	10075.00	1390.0	RAB	Brn mnr collu., mafic 192 AS 40 PPM 334 AU <0.001 PPM
458318	4.00	7.00	3.00		30000.00	10075.00	1386.0	RAB	Brn q/sh, mafic 192 AS 80 PPM 334 AU <0.001 PPM
458319	7.00	10.00	3.00		30000.00	10075.00	1383.0	RAB	Khaki brn sh, mnr pel Sst, mnr mafic 192 AS 80 PPM 334 AU <0.001 PPM

HOPD-Hordern Hills (EL2366)-HHB0252

TYPE RAB LOCAL EAST : 30000.00 E AMG EAST . 638012.87 E RL 1390.00 DATE START : M DATE SCORE : M DEPTH SCORE M TOP AZI : 0.00
NORTH : 10100.00 N NORTH 7716370.89 N COMP : 06/16/90 CORE . M DEPTH TOTAL 10.00 TOP DEC -90.00

SAMPLE CODE	DEPTH FROM	DEPTH TO	LEN	VIS AU	LOCAL EASTING	LOCAL NORTHING	RL	SAMP TYPE	COMMENTS
458320	0.00	4.00	4.00		30000.00	10100.00	1390.0	RAB	Brn lat collu., on mafic? 192 AS 60 PPM 334 AU 0.001 PPM
458321	4.00	7.00	3.00		30000.00	10100.00	1386.0	RAB	Khaki brn lat mafic 192 AS 60 PPM 334 AU <0.001 PPM
458322	7.00	10.00	3.00		30000.00	10100.00	1383.0	RAB	Khaki brn ch, mafic 192 AS 60 PPM 334 AU <0.001 PPM

HOPD-Hordern Hills (EL2366)-HHB0253

TYPE RAB LOCAL EAST : 30401.00 E AMG EAST : 638604.80 E RL : 1390.00 DATE START : M DATE SCORE : M DEPTH SCORE : 1 TOP AZI 0.00
NORTH 9630.00 N NORTH : 7716396.73 N COMP : 06/16/90 CORE : M DEPTH TOTAL : 10.00 TOP DEC -90.00

SAMPLE CODE	DEPTH FROM	DEPTH TO	LEN	VIS AU	LOCAL EASTING	LOCAL NORTHING	RL	SAMP TYPE	COMMENTS
458323	0.00	4.00	4.00		30400.00	9600.00	1390.0	RAB	Red brn aeol sand, colluv 192 AS 40 PPM 334 AU 0.001 PPM
458324	4.00	7.00	3.00		30400.00	9600.00	1386.0	RAB	Orng brn greywacke, mafic?? 192 AS <20 PPM 334 AU <0.001 PPM
458325	7.00	10.00	3.00		30400.00	9600.00	1383.0	RAB	Orng brn q-micaceous Sch, sn. Duplicate 458326 AU(334) <0.001 : AS(192) <20 192 AS <20 PPM 334 AU <0.001 PPM

HOPD-Hordern Hills (EL2366)-HHB0254

TYPE : RAB LOCAL EAST . 30400.00 E AMG EAST . 638592.71 E RL . 1390.00 DATE START : M DATE SCORE : M DEPTH SCORE M TOP AZI 0.00
NORTH : 9625.00 N NORTH : 7716118.62 M COMP : 06/16/90 CORE : M DEPTH TOTAL 10.00 TOP DEC -90.00

SAMPLE CODE	DEPTH FROM	DEPTH TO	LEN	VIS AU	LOCAL EASTING	LOCAL NORTHING	RL	SAMP TYPE	COMMENTS
458327	0.00	4.00	4.00		30400.00	9625.00	1390.0	RAB	Orng-yell brn mnr sand, collu. on q-micaceous Sch 192 AS 20 PPM 334 AU <0.001 PPM
458328	4.00	7.00	3.00		30400.00	9625.00	1386.0	RAB	Ple yell brn q-micaceous Sch 192 AS <20 PPM 334 AU <0.001 PPM
458329	7.00	10.00	3.00		30400.00	9625.00	1383.0	RAB	Ple yell brn-tan graph Sch, q-micaceous Sch, q/sh 192 AS <20 PPM 334 AU 0.001 PPM

HOPD-Hordern Hills (EL2366)-HHB0255

TYPE RAB LOCAL EAST . 30400.00 E AMG EAST : 638580.62 E RL . 1390.00 DATE START : M DATE SCORE : M DEPTH SCORE M TOP AZI 0.00
NORTH 9650.00 N NORTH 7716110.56 N COMP : 06/16/90 CORE : M DEPTH TOTAL 10.00 TOP DEC -90.00

SAMPLE CODE	DEPTH FROM	DEPTH TO	LEN	VIS AU	LOCAL EASTING	LOCAL NORTHING	RL	SAMP TYPE	COMMENTS

HOPI Hordern Hills (EL2366)-HHB0255

SAMPLE CODE	DEPTH FROM	DEPTH TO	LEN	VIS AU	LOCAL EASTING	LOCAL NORTHING	RL	SAMP TYPE	COMMENTS
458330	0.00	1.00	4.00		30100.00	9650.00	1390.0	RAB	Red brn mnr colluv, q-micaceous Sch 192 AS <20 PPM 334 AU <0.001 PPM
458331	1.00	7.00	3.00		30100.00	9650.00	1386.0	RAB	Orng brn q-micaceous Sch 192 AS 20 PPM 334 AU <0.001 PPM
458332	7.00	10.00	3.00		30400.00	9650.00	1383.0	RAB	Orng brn-brn q-micaceous Sch 192 AS 20 PPM 334 AU <0.001 PPM

HOPI-Hordern Hills (EL2366)-HHB0256

TYPE : RAB LOCAL EAST : 30100.00 E AMG EAST : 638568.53 E RL : 1390.00 DATE START : M DATE SCORE : M DEPTH SCORE : M TOP AZI : 0.00
NORTH : 9675.00 N NORTH : 7716162.38 N COMP : 06/16/90 CORE : M DEPTH TOTAL : 10.00 TOP DEC : -90.00

SAMPLE CODE	DEPTH FROM	DEPTH TO	LEN	VIS AU	LOCAL EASTING	LOCAL NORTHING	RL	SAMP TYPE	COMMENTS
458333	0.00	1.00	4.00		30400.00	9675.00	1390.0	RAB	Tan colluv on q-micaceous Sch 192 AS 20 PPM 334 AU <0.001 PPM
458334	4.00	7.00	3.00		30100.00	9675.00	1386.0	RAB	Wht-ple tan q-micaceous Sch 192 AS 20 PPM 334 AU <0.001 PPM
458335	7.00	10.00	3.00		30400.00	9675.00	1383.0	RAB	Yell q-micaceous Sch, qV 192 AS 40 PPM 334 AU <0.001 PPM

HORD-Hordern Hills (EL2366)-HHB0257

TYPE : RAB LOCAL EAST : 30400.00 E AMG EAST : 638556.44 E PL : 1390.00 DATE START : M DATE SCORE : M DEPTH SCORE : M TOP AZI : 0.00
NORTH : 9700.00 N NORTH : 7716184.26 N COMP : 06/16/90 CORE : M DEPTH TOTAL : 10.00 TOP DEC : -90.00

SAMPLE CODE	DEPTH FROM	DEPTH TO	LEN	VIS AU	LOCAL EASTING	LOCAL NORTHING	RL	SAMP TYPE	COMMENTS
458336	1.00	4.00	4.00		30100.00	9700.00	1390.0	RAB	Ple prple brn sand, colluv 192 AS 20 PPM 334 AU <0.001 PPM
458337	4.00	7.00	3.00		30400.00	9700.00	1386.0	RAB	Orng brn q-micaceous Sch 192 AS 20 PPM 334 AU <0.001 PPM
458338	7.00	10.00	3.00		30400.00	9700.00	1383.0	RAB	Orng brn q-micaceous Sch Duplicate 458339 AU(334) <0.001 : AS(192) <20 192 AS <20 PPM 334 AU <0.001 PPM

HORD-Hordern Hills (EL2366)-HHB0258

TYPE : RAB LOCAL EAST : 30400.00 E AMG EAST : 638544.34 E PL : 1390.00 DATE START : M DATE SCORE : M DEPTH SCORE : M TOP AZI : 0.00
NORTH : 9725.00 N NORTH : 7716206.14 N COMP : 06/16/90 CORE : M DEPTH TOTAL : 10.00 TOP DEC : -90.00

SAMPLE CODE	DEPTH FROM	DEPTH TO	LEN	VIS AU	LOCAL EASTING	LOCAL NORTHING	RL	SAMP TYPE	COMMENTS
458340	0.00	4.00	4.00		30400.00	9725.00	1390.0	RAB	Mnr red brn aeol sand on q-micaceous Sch 192 AS 10 PPM 334 AU <0.001 PPM
458341	4.00	7.00	3.00		30400.00	9725.00	1386.0	RAB	Tan-gry q-micaceous Sch, qV 192 AS <20 PPM 334 AU <0.001 PPM
458342	7.00	10.00	3.00		30400.00	9725.00	1383.0	RAB	Tan q-micaceous Sch, graph Sch?, qVch 192 AS <20 PPM 334 AU <0.001 PPM

HOPD-Hordern Hills (EL2366)-HHB0259

TYPE : RAB LOCAL EAST : 30400.00 E AMG EAST : 638532.25 E PL : 1390.00 DATE START : M DATE SCORE : M DEPTH SCORE : M TOP AZI : 0.00
NORTH : 9750.00 N NORTH : 7716228.02 N COMP : 06/16/90 CORE : M DEPTH TOTAL : 10.00 TOP DEC : -90.00

SAMPLE CODE	DEPTH FROM	DEPTH TO	LEN	VIS AU	LOCAL EASTING	LOCAL NORTHING	RL	SAMP TYPE	COMMENTS
458343	0.00	4.00	4.00		30400.00	9750.00	1390.0	RAB	Red brn aeol sand, colluv on q-micaceous Sch 192 AS 20 PPM 334 AU <0.001 PPM
458344	4.00	7.00	3.00		30400.00	9750.00	1386.0	RAB	Red brn q-micaceous Sch 192 AS 20 PPM 334 AU <0.001 PPM
458345	7.00	10.00	3.00		30400.00	9750.00	1383.0	RAB	Red-orng brn q-micaceous Sch, qV Duplicate 458346 AU(334) <0.001 AS(192) <20 192 AS 20 PPM 334 AU <0.001 PPM

HOPD-Hordern Hills (EL2366)-HHB0260

TYPE : RAB LOCAL EAST : 30400.00 E AMG EAST : 638520.16 E PL : 1390.00 DATE START : M DATE SCORE : M DEPTH SCORE : M TOP AZI : 0.00
NORTH : 9775.00 N NORTH : 7716249.90 N COMP : 06/16/90 CORE : M DEPTH TOTAL : 10.00 TOP DEC : -90.00

SAMPLE CODE	DEPTH FROM	DEPTH TO	LEN	VIS AU	LOCAL EASTING	LOCAL NORTHING	RL	SAMP TYPE	COMMENTS

HOPL-Hordern Hills (EL2366)-HHP0260

SAMPLE CODE	DEPTH FROM	DEPTH TO	LEN	VIS AU	LOCAL EASTING	LOCAL NORTHING	RL	SAMP TYPE	COMMENTS
158347	0.00	1.00	1.00		30400.00	9875.00	1390.0	RAB	Red brn aeol sand, colluv on q-micaceous Sch
									192 AS <20 PPM 334 AU <0.001 PPM
158348	4.00	7.00	3.00		30400.00	9875.00	1386.0	RAB	Ple red brn q-micaceous Sch, q?
									192 AS <20 PPM 334 AU <0.001 PPM
158349	7.00	10.00	3.00		30400.00	9875.00	1383.0	RAB	Yell brn-tan q-micaceous Sch
									192 AS 20 PPM 334 AU <0.001 PPM

HOPD-Hordern Hills (EL2366)-HHB0261

TYPE RAB LOCAL EAST : 30400.00 E AMG EAST : 638508.07 E RL : 1390.00 DATE START : M DATE PCORE : M DEPTH PCORE : M TOP AZI : 0.00
NORTH : 9810.00 N NORTH : 7716271.78 N COMP : 06/16/90 CORE : M DEPTH TOTAL : 10.00 TOP DEC : -90.00

SAMPLE CODE	DEPTH FROM	DEPTH TO	LEN	VIS AU	LOCAL EASTING	LOCAL NORTHING	RL	SAMP TYPE	COMMENTS
158350	0.00	1.00	1.00		30400.00	9800.00	1390.0	RAB	Red brn aeol sand, colluv on micaceous Sch
									192 AS 20 PPM 334 AU <0.001 PPM
158351	4.00	7.00	3.00		30400.00	9800.00	1386.0	RAB	Ple prple brn mica?graph Sch, q
									192 AS 20 PPM 334 AU <0.001 PPM
158352	7.00	10.00	3.00		30400.00	9800.00	1383.0	RAB	Tan-orng brn q-micaceous Sch/graph Sch, q
									192 AS 20 PPM 334 AU <0.001 PPM

HORD-Hordern Hills (EL2366)-HHB0262

TYPE RAB LOCAL EAST : 30400.00 E AMG EAST : 638495.98 E RL : 1390.00 DATE START : M DATE PCORE : M DEPTH PCORE : M TOP AZI : 0.00
ORTH : 9825.00 N NORTH : 7716293.67 N COMP : 06/16/90 CORE : M DEPTH TOTAL : 10.00 TOP DEC : -90.00

SAMPLE CODE	DEPTH FROM	DEPTH TO	LEN	VIS AU	LOCAL EASTING	LOCAL NORTHING	RL	SAMP TYPE	COMMENTS
458353	0.00	4.00	4.00		30400.00	9825.00	1390.0	RAB	Red brn aeol sand, colluv, mica Sch
									192 AS 20 PPM 334 AU <0.001 PPM
458354	4.00	7.00	3.00		30400.00	9825.00	1386.0	RAB	Orng brn mica Sch, pel Sch
									192 AS <20 PPM 334 AU <0.001 PPM
458355	7.00	10.00	3.00		30400.00	9825.00	1383.0	RAB	Tan-orng brn q-micaceous Sch. Duplicate 458356
									AU(334) <0.001 . AS(192) <20
									192 AS <20 PPM 334 AU <0.001 PPM

HOPD-Hordern Hills (EL2366)-HHB0263

TYPE RAB LOCAL EAST 30100.00 E AMG EAST 638483.85 E RL 1390.00 DATE START : M DATE PCORE : M DEPTH PCORE : M TOP AZI 0.00
NORTH 9850.00 N NORTH 7716315.55 N COMP : 06/16/90 CORE : M DEPTH TOTAL : 10.00 TOP DEC -90.00

SAMPLE CODE	DEPTH FROM	DEPTH TO	LEN	VIS AU	LOCAL EASTING	LOCAL NORTHING	RL	SAMP TYPE	COMMENTS
458357	0.00	4.00	4.00		30400.00	9850.00	1390.0	RAB	Red brn aeol sand, colluv, mar mica Sch
									192 AS 20 PPM 334 AU <0.001 PPM
458358	4.00	7.00	3.00		30400.00	9850.00	1386.0	RAB	Orng-prple brn q-micaceous Sch, q
									192 AS 20 PPM 334 AU <0.001 PPM
458359	7.00	10.00	3.00		30400.00	9850.00	1383.0	RAB	Orng brn-tan q-micaceous Sch, q
									192 AS 20 PPM 334 AU <0.001 PPM

HORD-Hordern Hills (EL2366)-HHB0264

TYPE RAB LOCAL EAST : 30400.00 E AMG EAST : 638471.75 E RL 1390.00 DATE START : M DATE PCORE : M DEPTH PCORE : M TOP AZI 0.00
NORTH 9875.00 N NORTH : 7716337.43 N COMP 06/16/90 CORE : M DEPTH TOTAL : 10.00 TOP DEC : -90.00

SAMPLE CODE	DEPTH FROM	DEPTH TO	LEN	VIS AU	LOCAL EASTING	LOCAL NORTHING	RL	SAMP TYPE	COMMENTS
458360	0.00	4.00	4.00		30400.00	9875.00	1390.0	RAB	Colluv, sh, mica Sch/ferrug Sch
									192 AS 60 PPM 334 AU <0.001 PPM
458361	1.00	7.00	3.00		30400.00	9875.00	1386.0	RAB	Ple prple mica Sch, tuff sediments?, q?
									192 AS 40 PPM 334 AU 0.001 PPM
458362	7.00	10.00	3.00		30400.00	9875.00	1383.0	RAB	Ple prple-gry ch/q, q-micaceous Sch, tuff?
									192 AS 20 PPM 334 AU 0.001 PPM

HORD-Hordern Hills (EL2366)-HHB0265

TYPE RAB LOCAL EAST 30100.00 E AMG EAST : 638459.70 E RL 1390.00 DATE START : M DATE PCORE : M DEPTH PCORE : M TOP AZI 0.00
NORTH 9900.00 N NORTH : 7716359.31 N COMP 06/16/90 CORE : M DEPTH TOTAL : 10.00 TOP DEC -90.00

SAMPLE CODE	DEPTH FROM	DEPTH TO	LEN	VIS AU	LOCAL EASTING	LOCAL NORTHING	RL	SAMP TYPE	COMMENTS

SAMPLE CODE	DEPTH FROM	DEPTH TO	LEN	VIS AU	LOCAL EASTING	LOCAL NORTHING	RL	SAMP TYPE	COMMENTS
458365	0.00	1.00	1.00		30100.00	9900.00	1390.0	RAB	Mnr colluv, ch manganiferous ch, ferrug Sch, mnr mafic 192 AS 100 PPM 334 AU <0.001 PPM
458366	4.00	7.00	3.00		30400.00	9900.00	1386.0	RAB	Dk brn ch, mafic 192 AS 40 PPM 334 AU 0.004 PPM
458367	7.00	10.00	3.00		30100.00	9900.00	1383.0	RAB	Brn ch, mafic Duplicate 458366 - Au(334) 0.019 - AS 1921 40 192 AS 10 PPM 334 AU 0.017 PPM

HORD-Hordern Hills (EL2366)-HHB0265

TYPE RAB LOCAL EAST 30100.00 E AMG EAST . 638447.61 E RL . 1390.00 DATE START : M DATE PCORE . M DEPTH PCORE . M TOP AZI 0.00
NORTH : 9900.00 N NORTH 7716381.19 I COMP : 06/16/90 CORE . M DEPTH TOTAL . 10.00 TOP DEC -90.00

SAMPLE CODE	DEPTH FROM	DEPTH TO	LEN	VIS AU	LOCAL EASTING	LOCAL NORTHING	RL	SAMP TYPE	COMMENTS
458367	0.00	1.00	1.00		30400.00	9925.00	1390.0	RAB	Mnr colluv on mafic 192 AS 20 PPM 334 AU 0.001 PPM
458368	4.00	7.00	3.00		30400.00	9925.00	1386.0	RAB	Prple brn mafic, ch 192 AS 20 PPM 334 AU <0.001 PPM
458369	7.00	10.00	3.00		30400.00	9925.00	1383.0	RAB	Brn ch mafic, mnr Sch 192 AS 20 PPM 334 AU <0.001 PPM

HORE-Hordern Hills (EL2366)-HHB0267

TYPE : RAB LOCAL EAST . 30400.00 E AMG EAST : 638435.52 E RL 1390.00 DATE START : M DATE PCORE . M DEPTH PCORE . M TOP AZI 0.00
NORTH . 9950.00 I NORTH 7716103.07 N COMP : 06/16/90 CORE : M DEPTH TOTAL 10.00 TOP DEC -90.00

SAMPLE CODE	DEPTH FROM	DEPTH TO	LEN	VIS AU	LOCAL EASTING	LOCAL NORTHING	RL	SAMP TYPE	COMMENTS
458370	0.00	1.00	1.00		30400.00	9950.00	1390.0	RAB	Mnr colluv, ch, lat mafic, mnr BIF? 192 AS 120 PPM 334 AU 0.001 PPM
458371	1.00	7.00	6.00		30400.00	9950.00	1386.0	RAB	Prple-charcoal gry mafic, ch 192 AS 200 PPM 334 AU 0.002 PPM
458372	7.00	10.00	3.00		30400.00	9950.00	1383.0	RAB	Charcoal gr, mafic, cn, tuff sediments? 192 AS 80 PPM 334 AU 0.003 PPM

HORD-Hordern Hills (EL2366)-HHB0268

TYPE : RAB LOCAL EAST 30400.00 E AMG EAST 638420.43 E PL : 1390.00 DATE START M DATE PCORE : M DEPTH PCORE M TOP AZI : 0.00
NORTH 9975.00 N NORTH : 7716424.95 N COMP 06/16/90 CORE : M DEPTH TOTAL : 13.00 TOP DEC : -90.00

SAMPLE CODE	DEPTH FROM	DEPTH TO	LEN	VIS AU	LOCAL EASTING	LOCAL NORTHING	RL	SAMP TYPE	COMMENTS
458373	0.00	1.00	1.00		30400.00	9975.00	1390.0	RAB	Brn colluv, ch, mafic? 192 AS 20 PPM 334 AU <0.001 PPM
458374	4.00	7.00	3.00		30400.00	9975.00	1386.0	RAB	Dk brn mafic, tuff sediment? 192 AS 40 PPM 334 AU 0.001 PPM
458375	7.00	10.00	3.00		30400.00	9975.00	1383.0	RAB	Brn-tan lat mica Sch, mafic? 192 AS 40 PPM 334 AU <0.001 PPM
458376	10.00	13.00	3.00		30400.00	9975.00	1380.0	RAB	Brn lat mica Sch/pel Sch, mnr mafic? 192 AS 60 PPM 334 AU <0.001 PPM

HORE-Hordern Hills (EL2366)-HHB0269

TYPE RAB LOCAL EAST 30400.00 E AMG EAST : 638411.33 E PL : 1390.00 DATE START M DATE PCORE M DEPTH PCORE : M TOP AZI 0.00
NORTH 10000.00 I NORTH : 7716446.83 I COMP : 06/16/90 CORE M DEPTH TOTAL : 10.00 TOP DEC : -90.00

SAMPLE CODE	DEPTH FROM	DEPTH TO	LEN	VIS AU	LOCAL EASTING	LOCAL NORTHING	RL	SAMP TYPE	COMMENTS
458377	0.00	1.00	1.00		30400.00	10000.00	1390.0	RAB	Brn colluv, ch, lat mafic? 192 AS 20 PPM 334 AU <0.001 PPM
458378	4.00	7.00	3.00		30400.00	10000.00	1386.0	RAB	Brn ch, mafic 192 AS 20 PPM 334 AU <0.001 PPM
458379	7.00	10.00	3.00		30400.00	10000.00	1383.0	RAB	Brn lat Sch, mafic, ch Duplicate 458380 AU(334) <0.001 AS(192) 20 192 AS <20 PPM 334 AU <0.001 PPM

HORD-Hordern Hills (EL2366)-HHB0270

TYPE : RAB LOCAL EAST 30100.00 E AMG EAST : 638399.21 E PL 1390.00 DATE START M DATE PCORE M DEPTH PCORE . M TOP AZI . 0.00
NORTH 10025.00 I NORTH : 7716468.72 N COMP 06/16/90 CORE M DEPTH TOTAL . 13.00 TOP DEC : -90.00

SAMPLE CODE	DEPTH FROM	DEPTH TO	LEN	VIS AU	LOCAL EASTING	LOCAL NORTHING	RL	SAMP TYPE	COMMENTS

HORD-Hordern Hill (EL2366)-[illegible]

SAMPLE CODE	DEPTH FROM	DEPTH TO	LEN	VIS AU	LOCAL EASTING	LOCAL NORTHING	RL	SAMP TYPE	COMMENTS
458381	0.00	1.00	1.00		30100.00	10025.00	1390.0	RAB	Brn colluv, ch, mnr lat mafic
									192 AS 60 PPM 334 AU 0.003 PPM
458382	4.00	7.00	3.00		30400.00	10025.00	1386.0	RAB	Brn manganiferous ch, mnr mafic
									192 AS 0 PPM 334 AU 0.006 PPM
458383	7.00	10.00	3.00		30100.00	10025.00	1383.0	RAB	Brn manganiferous ch, mnr mafic
									192 AS 40 PPM 334 AU 0.003 PPM
458384	10.00	13.00	3.00		30100.00	10025.00	1380.0	RAB	Brn manganiferous ch, lat pel Sch
									192 AS 60 PPM 334 AU 0.002 PPM

HORD-Hordern Hills (EL2366)-HHB0271

TYPE : RAB LOCAL EAST 30100.00 E AMG EAST 638857.15 E RL 1390.00 DATE START : M DATE PCORE : M DEPTH PCORE : M TOP AZI : 0.00
NORTH 10050.00 N NORTH 7716190.60 N COMP : 06/16/90 CORE : M DEPTH TOTAL : 10.00 TOP DEC -90.00

SAMPLE CODE	DEPTH FROM	DEPTH TO	LEN	VIS AU	LOCAL EASTING	LOCAL NORTHING	RL	SAMP TYPE	COMMENTS
458385	0.00	1.00	1.00		30400.00	10050.00	1390.0	RAB	Brn colluv lat Sch, mafic, ch
									192 AS 20 PPM 334 AU 0.003 PPM
458386	4.00	7.00	3.00		30400.00	10050.00	1386.0	RAB	Dk prple brn Sch, mafic, mnr ch
									192 AS 20 PPM 334 AU 0.006 PPM
458387	7.00	10.00	3.00		30100.00	10050.00	1383.0	RAB	Charcoal gry-brn mafic, mica Sch? possibly graph Sch?, mnr ch
									192 AS 20 PPM 334 AU 0.002 PPM

HORD-Hordern Hills (EL2366)-HHB0272

TYPE : RAB LOCAL EAST 30400.00 E AMG EAST 638375.06 E RL 1390.00 DATE START : M DATE PCORE : M DEPTH PCORE : M TOP AZI : 0.00
NORTH 10075.00 N NORTH 7716512.46 N COMP : 06/16/90 CORE : M DEPTH TOTAL : 10.00 TOP DEC -90.00

SAMPLE CODE	DEPTH FROM	DEPTH TO	LEN	VIS AU	LOCAL EASTING	LOCAL NORTHING	RL	SAMP TYPE	COMMENTS
458388	0.00	4.00	4.00		30400.00	10075.00	1390.0	RAB	Brn q/cn, lat colluv
									192 AS 20 PPM 334 AU <0.001 PPM
458389	4.00	7.00	3.00		30400.00	10075.00	1386.0	RAB	Reddish brn mica Sch, mnr mafic, ch
									192 AS 20 PPM 334 AU 0.001 PPM
458390	7.00	10.00	3.00		30400.00	10075.00	1383.0	RAB	Brn cn, pel Sch, mnr mafic
									192 AS 40 PPM 334 AU 0.001 PPM

HORD-Hordern Hills (EL2366)-HHB027[illegible]

TYPE : RAB LOCAL EAST : 30400.00 E AMG EAST 638362.97 E RL 1390.00 DATE START : M DATE PCORE : M DEPTH PCORE : M TOP AZI 0.00
NORTH 10100.00 N NORTH : 7716534.36 N COMP : 06/16/90 CORE : M DEPTH TOTAL : 10.00 TOP DEC -90.00

SAMPLE CODE	DEPTH FROM	DEPTH TO	LEN	VIS AU	LOCAL EASTING	LOCAL NORTHING	RL	SAMP TYPE	COMMENTS
458391	0.00	4.00	4.00		30400.00	10100.00	1390.0	RAB	Brn colluv, cn, lat mica Sch
									192 AS 60 PPM 334 AU 0.001 PPM
458392	4.00	7.00	3.00		30400.00	10100.00	1386.0	RAB	Ple prple brn sltly lat Scn, ch, mnr mafic, tuff sediments?
									192 AS 40 PPM 334 AU <0.001 PPM
458393	7.00	10.00	3.00		30400.00	10100.00	1383.0	RAB	Brn ch/q, mica/pel Sch, mnr mafic
									Duplicate Sample No 458394 - AU(334) <0.001 : AS(192) 40
									Sample No 458395 - Stardard AAL 15 - AU(329) 1.01 : AS(192) 80
									192 AS 40 PPM 334 AU <0.001 PPM

HORD-Hordern Hills (EL2366)-HHB0299

TYPE : RAB LOCAL EAST : 30800.00 E AMG EAST : 638894.44 E RL 1390.00 DATE START : M DATE PCORE : M DEPTH PCORE : M TOP AZI 0.00
NORTH : 9725.00 N NORTH . 7716399.61 N COMP : 06/16/90 CORE : M DEPTH TOTAL : 10.00 TOP DEC -90.00

SAMPLE CODE	DEPTH FROM	DEPTH TO	LEN	VIS AU	LOCAL EASTING	LOCAL NORTHING	RL	SAMP TYPE	COMMENTS
458476	0.00	4.00	4.00		30800.00	9725.00	1390.0	RAB	Red brn aeol sand, colluv, mica Sch
									192 AS <20 PPM 334 AU <0.001 PPM
458477	4.00	7.00	3.00		30800.00	9725.00	1386.0	RAB	Pcd brn q-micaceous Sch
									192 AS <20 PPM 334 AU <0.001 PPM
458478	7.00	10.00	3.00		30800.00	9725.00	1383.0	RAB	Red brn q-micaceous Sch, q/ch
									192 AS 20 PPM 334 AU <0.001 PPM

HORD-Hordern Hills (EL2366)-HHB0300

TYPE RAB LOCAL EAST : 30800.00 E AMG EAST 638882.35 E RL 1390.00 DATE START M DATE PCORE : M DEPTH PCORE : M TOP AZI 0.00
NORTH : 9750.00 N NORTH 7716421.19 N COMP 06/16/90 CORE : M DEPTH TOTAL : 10.00 TOP DEC -90.00

FILE 'FIGPT.DAT' CREATED: 9/17/90 PRINTED: 9/17/90

HORD-Holdern Hills (EL2366)-HHB0305

TYPE - PAB | LOCAL EASTING: 30800.00 E | NORTHING: 9875.00 N | ELEVATION: 1390.00 FT

SAMPLE CODE	DEPTH FROM	DEPTH TO	LENGTH	V/S AU	LOCAL EASTING	LOCAL NORTHING	RL SAMP TYPE	COMMENTS
459496	10.00	13.00	3.00		30800.00	9850.00	1383.0 PAB	Brn mica/pel Sch, sheared matl? mnr BIF. Duplicate 158197
								Au(331) <0.001 As(192) 20
								192 As <20 PPM 334 Au <0.001 PPM
458455	7.00	13.00	3.00		30800.00	9850.00	1383.0 PAB	Brn q-muscoeous Sch
								192 As 20 PPM 334 Au <0.001 PPM
458494	4.00	7.00	3.00		30800.00	9850.00	1384.0 PAB	Pale purple brn mica/pel Sch, possibly mafic?
								192 As 20 PPM 334 Au <0.001 PPM
458493	0.00	4.00	4.00		30830.00	9850.00	1390.0 PAB	Red brn aeol sand, colluv, pel/mica Sch, mafic?
								192 As <0 PPM 334 Au <0.001 PPM

TYPE - PAB | LOCAL EAST : 30800.00 E | NORTH : 9875.00 N | ELEVATION: 1390.00 FT

SAMPLE CODE	DEPTH FROM	DEPTH TO	LENGTH	V/S AU	LOCAL EASTING	LOCAL NORTHING	RL SAMP TYPE	COMMENTS
459496	10.00	13.00	3.00		30800.00	9850.00	1383.0 PAB	Brn mica/pel Sch, sheared matl? mnr BIF. Duplicate 158197
								Au(331) <0.001 As(192) 20
								192 As <20 PPM 334 Au <0.001 PPM
458455	7.00	13.00	3.00		30800.00	9850.00	1383.0 PAB	Brn q-muscoeous Sch
								192 As 20 PPM 334 Au <0.001 PPM
458494	4.00	7.00	3.00		30800.00	9850.00	1384.0 PAB	Pale purple brn mica/pel Sch, possibly mafic?
								192 As 20 PPM 334 Au <0.001 PPM
458493	0.00	4.00	4.00		30830.00	9850.00	1390.0 PAB	Red brn aeol sand, colluv, pel/mica Sch, mafic?
								192 As <0 PPM 334 Au <0.001 PPM

HORD-Holdern Hills (EL2366)-HHB0302

TYPE - PAB | LOCAL EAST : 30800.00 E | NORTH : 9800.00 N | ELEVATION: 1390.00 FT

SAMPLE CODE	DEPTH FROM	DEPTH TO	LENGTH	V/S AU	LOCAL EASTING	LOCAL NORTHING	RL SAMP TYPE	COMMENTS
459496	0.00	4.00	4.00		30800.00	9800.00	1393.0 PAB	Red brn aeol sand, colluv, q-muscoeous Sch
								192 As <0 PPM 334 Au <0.001 PPM
459497	4.00	7.00	3.00		30800.00	9800.00	1386.0 PAB	Tan-orng brn mnr colluv, q-muscoeous Sch, q
								192 As 20 PPM 334 Au <0.001 PPM
459498	7.00	10.00	3.00		30800.00	9800.00	1383.0 PAB	Tan-orng brn q-muscoeous Sch, q
								192 As 20 PPM 334 Au <0.001 PPM

HORD-Holdern Hills (EL2366)-HHB0303

TYPE - PAB | LOCAL EAST : 30830.00 E | NORTH : 9825.00 N | ELEVATION: 1390.00 FT

SAMPLE CODE	DEPTH FROM	DEPTH TO	LENGTH	V/S AU	LOCAL EASTING	LOCAL NORTHING	RL SAMP TYPE	COMMENTS
459498	0.00	4.00	4.00		30830.00	9825.00	1390.0 PAB	Red brn aeol sand, q-muscoeous Sch
								192 As 20 PPM 334 Au <0.001 PPM
459499	4.00	7.00	3.00		30800.00	9825.00	1386.0 PAB	Tell q-muscoeous Sch, q?
								192 As 20 PPM 334 Au <0.001 PPM
459501	7.00	10.00	3.00		30830.00	9825.00	1383.0 PAB	Tell-brn q-muscoeous Sch
								Sample No 158192 - Standard SH 20 - Au(334) 0.018 . As(192) 20
								192 As 20 PPM 334 Au <0.001 PPM

HORD-Holdern Hills (EL2366)-HHB0304

TYPE - PAB | LOCAL EAST : 30800.00 E | NORTH : 9825.00 N | ELEVATION: 1390.00 FT

SAMPLE CODE	DEPTH FROM	DEPTH TO	LENGTH	V/S AU	LOCAL EASTING	LOCAL NORTHING	RL SAMP TYPE	COMMENTS
459502	0.00	4.00	4.00		30800.00	9775.00	1390.0 PAB	Red brn aeol sand, colluv
								192 As 20 PPM 334 Au <0.001 PPM
458463	4.00	7.00	3.00		30830.00	9775.00	1386.0 PAB	Tan-brn q-muscoeous Sch, q
								192 As <20 PPM 334 Au <0.001 PPM
458464	7.00	10.00	3.00		30800.00	9775.00	1383.0 PAB	Tan q-muscoeous Sch, q, possibly mnr mafic
								Au(334) <0.001 As(192) 20
								192 As 20 PPM 334 Au <0.001 PPM

Duplicate 158485

HORD-Holdern Hills (EL2366)-HHB0301

TYPE - PAB | LOCAL EAST : 30830.00 E | NORTH : 9775.00 N | ELEVATION: 1390.00 FT

SAMPLE CODE	DEPTH FROM	DEPTH TO	LENGTH	V/S AU	LOCAL EASTING	LOCAL NORTHING	RL SAMP TYPE	COMMENTS
458479	0.00	4.00	4.00		30800.00	9750.00	1384.0 PAB	Red brn aeol sand, colluv, mica Sch
								192 As 20 PPM 331 Au <0.001 PPM
459490	4.00	7.00	3.00		30830.00	9750.00	1386.0 PAB	Pale purple brn, pel/mica Sch, qt
								192 As 20 PPM 334 Au <0.001 PPM
158 81	7.00	10.00	3.00		30800.00	9750.00	1383.0 PAB	Tan-brn ltc/glaph Sch, q
								192 As 20 PPM 331 Au <0.001 PPM

HORD-Holdern Hills (EL2366)-HHB0312

TYPE - PAB | LOCAL EAST : 30830.00 E | NORTH : 9775.00 N | ELEVATION: 1390.00 FT

SAMPLE CODE	DEPTH FROM	DEPTH TO	LENGTH	V/S AU	LOCAL EASTING	LOCAL NORTHING	RL SAMP TYPE	COMMENTS
458462	0.00	4.00	4.00		30800.00	9775.00	1390.0 PAB	Red brn aeol sand, colluv
								192 As <20 PPM 334 Au <0.001 PPM
458463	4.00	7.00	3.00		30830.00	9775.00	1386.0 PAB	Tan-brn q-muscoeous Sch, q
								192 As <20 PPM 334 Au <0.001 PPM
458464	7.00	10.00	3.00		30800.00	9775.00	1383.0 PAB	Tan q-muscoeous Sch, q, possibly mnr mafic
								Au(334) <0.001 As(192) 20
								192 As 20 PPM 334 Au <0.001 PPM

Duplicate 158485

HORD-Holdern Hills (EL2366)-HHB0310

TYPE - PAB | LOCAL EAST : 30830.00 E | NORTH : 9825.00 N | ELEVATION: 1390.00 FT

SAMPLE CODE	DEPTH FROM	DEPTH TO	LENGTH	V/S AU	LOCAL EASTING	LOCAL NORTHING	RL SAMP TYPE	COMMENTS
458489	0.00	4.00	4.00		30830.00	9825.00	1390.0 PAB	Red brn aeol sand, q-muscoeous Sch
								192 As 20 PPM 334 Au <0.001 PPM
458490	4.00	7.00	3.00		30800.00	9825.00	1386.0 PAB	Tell q-muscoeous Sch, q?
								192 As 20 PPM 334 Au <0.001 PPM
458491	7.00	10.00	3.00		30830.00	9825.00	1383.0 PAB	Tell-brn q-muscoeous Sch
								Sample No 158192 - Standard SH 20 - Au(334) 0.018 . As(192) 20
								192 As 20 PPM 334 Au <0.001 PPM

HORD-Holdern Hills (EL2366)-HHB0304

TYPE - PAB | LOCAL EAST : 30800.00 E | NORTH : 9825.00 N | ELEVATION: 1390.00 FT

SAMPLE CODE	DEPTH FROM	DEPTH TO	LENGTH	V/S AU	LOCAL EASTING	LOCAL NORTHING	RL SAMP TYPE	COMMENTS
458493	0.00	4.00	4.00		30830.00	9850.00	1390.0 PAB	Red brn aeol sand, colluv, pel/mica Sch, mafic?
								192 As <0 PPM 334 Au <0.001 PPM
458494	4.00	7.00	3.00		30800.00	9850.00	1384.0 PAB	Pale purple brn mica/pel Sch, possibly mafic?
								192 As 20 PPM 334 Au <0.001 PPM
458495	7.00	13.00	3.00		30800.00	9850.00	1383.0 PAB	Brn q-muscoeous Sch
								192 As 20 PPM 334 Au <0.001 PPM
459496	10.00	13.00	3.00		30800.00	9850.00	1383.0 PAB	Brn mica/pel Sch, sheared matl? mnr BIF. Duplicate 158197
								Au(331) <0.001 As(192) 20
								192 As <20 PPM 334 Au <0.001 PPM

HORD-Holdern Hills (EL2366)-HHB0305

TYPE - PAB | LOCAL EAST : 30800.00 E | NORTH : 9875.00 N | ELEVATION: 1390.00 FT

SAMPLE CODE	DEPTH FROM	DEPTH TO	LENGTH	V/S AU	LOCAL EASTING	LOCAL NORTHING	RL SAMP TYPE	COMMENTS
459496	0.00	4.00	4.00		30800.00	9800.00	1393.0 PAB	Red brn aeol sand, colluv, q-muscoeous Sch
								192 As <0 PPM 334 Au <0.001 PPM
459497	4.00	7.00	3.00		30830.00	9800.00	1386.0 PAB	Tan-orng brn mnr colluv, q-muscoeous Sch, q
								192 As 20 PPM 334 Au <0.001 PPM
158186	7.00	10.00	3.00		30800.00	9850.00	1383.0 PAB	Tan-orng brn q-muscoeous Sch, q
								192 As 20 PPM 334 Au <0.001 PPM

HORD-Holdern Hills (EL2366 -HHB0306

TYPE - PAB | LOCAL EAST : 30850.00 E | NORTH : 9825.00 N | ELEVATION: 1390.00 FT

SAMPLE CODE	DEPTH FROM	DEPTH TO	LENGTH	V/S AU	LOCAL EASTING	LOCAL NORTHING	RL SAMP TYPE	COMMENTS
459499	0.00	4.00	4.00		30830.00	9825.00	1390.0 PAB	Red brn aeol sand, colluv, q-muscoeous Sch
								192 As 20 PPM 334 Au <0.001 PPM
459500	4.00	7.00	3.00		30800.00	9825.00	1386.0 PAB	Tell q-muscoeous Sch, q?
								192 As 20 PPM 334 Au <0.001 PPM
459501	7.00	10.00	3.00		30830.00	9825.00	1383.0 PAB	Tell-brn q-muscoeous Sch
								Sample No 158192 - Standard SH 20 - Au(334) 0.018 . As(192) 20
								192 As 20 PPM 334 Au <0.001 PPM

HORD-Holdern Hills (EL2366)-HHB0307

TYPE - PAB | LOCAL EAST : 30800.00 E | NORTH : 9850.00 N | ELEVATION: 1390.00 FT

SAMPLE CODE	DEPTH FROM	DEPTH TO	LENGTH	V/S AU	LOCAL EASTING	LOCAL NORTHING	RL SAMP TYPE	COMMENTS
459502	0.00	4.00	4.00		30800.00	9775.00	1390.0 PAB	Red brn aeol sand, colluv
								192 As 20 PPM 334 Au <0.001 PPM
458463	4.00	7.00	3.00		30830.00	9775.00	1386.0 PAB	Tan-brn q-muscoeous Sch, q
								192 As <20 PPM 334 Au <0.001 PPM
458464	7.00	10.00	3.00		30800.00	9775.00	1383.0 PAB	Tan q-muscoeous Sch, q, possibly mnr mafic
								Au(334) <0.001 As(192) 20
								192 As 20 PPM 334 Au <0.001 PPM

Duplicate 158485

HORD-Holdern Hills (EL2366)-HHB0308

TYPE - PAB | LOCAL EAST : 30830.00 E | NORTH : 9800.00 N | ELEVATION: 1390.00 FT

SAMPLE CODE	DEPTH FROM	DEPTH TO	LENGTH	V/S AU	LOCAL EASTING	LOCAL NORTHING	RL SAMP TYPE	COMMENTS
459503	0.00	4.00	4.00		30830.00	9800.00	1390.0 PAB	Red brn aeol sand, colluv, q-muscoeous Sch
								192 As 20 PPM 334 Au <0.001 PPM
459504	4.00	7.00	3.00		30800.00	9800.00	1386.0 PAB	Tell q-muscoeous Sch, q?
								192 As 20 PPM 334 Au <0.001 PPM
459505	7.00	10.00	3.00		30830.00	9800.00	1383.0 PAB	Tell-brn q-muscoeous Sch
								Sample No 158192 - Standard SH 20 - Au(334) 0.018 . As(192) 20
								192 As 20 PPM 334 Au <0.001 PPM

HORD-Holdern Hills (EL2366)-HHB0309

TYPE - PAB | LOCAL EAST : 30800.00 E | NORTH : 9850.00 N | ELEVATION: 1390.00 FT

SAMPLE CODE	DEPTH FROM	DEPTH TO	LENGTH	V/S AU	LOCAL EASTING	LOCAL NORTHING	RL SAMP TYPE	COMMENTS
459506	0.00	4.00	4.00		30800.00	9850.00	1390.0 PAB	Red brn aeol sand, colluv
								192 As 20 PPM 334 Au <0.001 PPM
459507	4.00	7.00	3.00		30830.00	9850.00	1386.0 PAB	Tan-brn q-muscoeous Sch, q
								192 As <20 PPM 334 Au <0.001 PPM
459508	7.00	10.00	3.00		30800.00	9850.00	1383.0 PAB	Tan q-muscoeous Sch, q, possibly mnr mafic
								Au(334) <0.001 As(192) 20
								192 As 20 PPM 334 Au <0.001 PPM

Duplicate 158485

HORD-Holdern Hills (EL2366)-HHB0310

TYPE - PAB | LOCAL EAST : 30830.00 E | NORTH : 9825.00 N | ELEVATION: 1390.00 FT

SAMPLE CODE	DEPTH FROM	DEPTH TO	LENGTH	V/S AU	LOCAL EASTING	LOCAL NORTHING	RL SAMP TYPE	COMMENTS
458489	0.00	4.00	4.00		30830.00	9825.00	1390.0 PAB	Red brn aeol sand, q-muscoeous Sch
								192 As 20 PPM 334 Au <0.001 PPM
458490	4.00	7.00	3.00		30800.00	9825.00	1386.0 PAB	Tell q-muscoeous Sch, q?
								192 As 20 PPM 334 Au <0.001 PPM
458491	7.00	10.00	3.00		30830.00	9825.00	1383.0 PAB	Tell-brn q-muscoeous Sch
								Sample No 158192 - Standard SH 20 - Au(334) 0.018 . As(192) 20
								192 As 20 PPM 334 Au <0.001 PPM

HORD-Holdern Hills (EL2366)-HHB0311

TYPE - PAB | LOCAL EAST : 30830.00 E | NORTH : 9775.00 N | ELEVATION: 1390.00 FT

SAMPLE CODE	DEPTH FROM	DEPTH TO	LENGTH	V/S AU	LOCAL EASTING	LOCAL NORTHING	RL SAMP TYPE	COMMENTS
458462	0.00	4.00	4.00		30800.00	9775.00	1390.0 PAB	Red brn aeol sand, colluv
								192 As <20 PPM 334 Au <0.001 PPM
458463	4.00	7.00	3.00		30830.00	9775.00	1386.0 PAB	Tan-brn q-muscoeous Sch, q
								192 As <20 PPM 334 Au <0.001 PPM
458464	7.00	10.00	3.00		30800.00	9775.00	1383.0 PAB	Tan q-muscoeous Sch, q, possibly mnr mafic
								Au(334) <0.001 As(192) 20
								192 As 20 PPM 334 Au <0.001 PPM

Duplicate 158485

HORD-Holdern Hills (EL2366)-HHB0312

TYPE - PAB | LOCAL EAST : 30830.00 E | NORTH : 9800.00 N | ELEVATION: 1390.00 FT

SAMPLE CODE	DEPTH FROM	DEPTH TO	LENGTH	V/S AU	LOCAL EASTING	LOCAL NORTHING	RL SAMP TYPE	COMMENTS
459503	0.00	4.00	4.00		30830.00	9800.00	1390.0 PAB	Red brn aeol sand, colluv, q-muscoeous Sch
								192 As 20 PPM 334 Au <0.001 PPM
459504	4.00	7.00	3.00		30800.00	9800.00	1386.0 PAB	Tell q-muscoeous Sch, q?
								192 As 20 PPM 334 Au <0.001 PPM
459505	7.00	10.00	3.00		30830.00	9800.00	1383.0 PAB	Tell-brn q-muscoeous Sch
								Sample No 158192 - Standard SH 20 - Au(334) 0.018 . As(192) 20
								192 As 20 PPM 334 Au <0.001 PPM

HORD-Holdern Hills (EL2366)-HHB0313

TYPE - PAB | LOCAL EAST : 30800.00 E | NORTH : 9850.00 N | ELEVATION: 1390.00 FT

SAMPLE CODE	DEPTH FROM	DEPTH TO	LENGTH	V/S AU	LOCAL EASTING	LOCAL NORTHING	RL SAMP TYPE	COMMENTS
459506	0.00	4.00	4.00		30800.00	9850.00	1390.0 PAB	Red brn aeol sand, colluv
								192 As 20 PPM 334 Au <0.001 PPM
459507	4.00	7.00	3.00		30830.00	9850.00	1386.0 PAB	Tan-brn q-muscoeous Sch, q
								192 As <20 PPM 334 Au <0.001 PPM
459508	7.00	10.00	3.00		30800.00	9850.00	1383.0 PAB	Tan q-muscoeous Sch, q, possibly mnr mafic
								Au(334) <0.001 As(192) 20
								192 As 20 PPM 334 Au <0.001 PPM

Duplicate 158485

HORL-Hordern Hills (EL2366)-HHBL030

SAMPLE CODE	DEPTH FROM	DEPTH TO	LEN	VIS AU	LOCAL EASTING	LOCAL NORTHING	RL	SAMP TYPE	COMMENTS
458499	0.00	1.00	4.00		30800.00	9875.00	1390.0	RAB	Red brn sand, colluv mafic? 192 AS 20 PPM 331 AU <0.001 PPM
458499	4.00	7.00	3.00		30800.00	9875.00	1386.0	RAB	Brn colluv on cla, rich mafic 192 AS 40 PPM 331 AU <0.001 PPM
458500	7.00	10.00	3.00		30800.00	9875.00	1383.0	RAB	Grn clay rich mafic 192 AS 20 PPM 331 AU 0.002 PPM

HORL-Hordern Hills (EL2366)-HHB0306

TYPE : RAB | LOCAL EAST : 30800.00 E | NORTH : 9900.00 N | AMG EAST : 638809.80 E | NORTH 7716552.78 N | RL 1390.00 | DATE START M COMP 06/16/90 | DATE PCORE : M CORE : M | DEPTH PCORE M | DEPTH TOTAL 10.00 | TOP AZI : 0.00 | TOP DEC : -90.00

SAMPLE CODE	DEPTH FROM	DEPTH TO	LEN	VIS AU	LOCAL EASTING	LOCAL NORTHING	RL	SAMP TYPE	COMMENTS
458501	0.00	1.00	4.00		30800.00	9900.00	1390.0	RAB	Red brn sdol sand, colluv., mafic, mica Sch? 192 AS 160 PPM 334 AU 0.001 PPM
458502	4.00	7.00	3.00		30800.00	9900.00	1386.0	RAB	Brn ch, mica Sch, mafic 192 AS 320 PPM 331 AU <0.001 PPM
458503	7.00	10.00	3.00		30800.00	9900.00	1383.0	RAB	Brn ch, mica Sch, tuff sediment?, mafic 192 AS 360 PPM 331 AU <0.001 PPM

HORD-Hordern Hills (EL2366)-HHB0307

TYPE : RAB | LOCAL EAST : 30800.00 E | NORTH 9925.00 N | AMG EAST : 638797.71 E | NORTH 7716574.66 N | RL : 1390.00 | DATE START M COMP 06/16/90 | DATE PCORE M CORE M | DEPTH PCORE M | DEPTH TOTAL 10.00 | TOP AZI 0.00 | TOP DEC -90.00

SAMPLE CODE	DEPTH FROM	DEPTH TO	LEN	VIS AU	LOCAL EASTING	LOCAL NORTHING	RL	SAMP TYPE	COMMENTS
458504	0.00	4.00	4.00		30800.00	9925.00	1390.0	RAB	Brn mnr colluv, mafic, ch 192 AS 10 PPM 334 AU <0.001 PPM
458505	4.00	7.00	3.00		30800.00	9925.00	1386.0	RAB	Dk brn mafic, ch 192 AS 140 PPM 334 AU <0.001 PPM
458506	7.00	10.00	3.00		30800.00	9925.00	1383.0	RAB	Dk brn tuff sediment?, mafic, mnr Sch?, ch 192 AS 60 PPM 334 AU <0.001 PPM

HORD-Hordern Hills (EL2366-HHB0308

TYPE : RAB | LOCAL EAST : 30800.00 E | NORTH : 9950.00 N | AMG EAST : 638785.62 E | NORTH 7716596.54 N | RL : 1390.00 | DATE START : M COMP 06/16/90 | DATE PCORE : M CORE : M | DEPTH PCORE : M | DEPTH TOTAL : 10.00 | TOP AZI : 0.00 | TOP DEC : -90.00

SAMPLE CODE	DEPTH FROM	DEPTH TO	LEN	VIS AU	LOCAL EASTING	LOCAL NORTHING	RL	SAMP TYPE	COMMENTS
458507	0.00	4.00	4.00		30800.00	9950.00	1390.0	RAB	Brn mnr colluv, mica/graph Sch, ch, mnr BIF? 192 AS 20 PPM 334 AU 0.002 PPM
458508	4.00	7.00	3.00		30800.00	9950.00	1386.0	RAB	Brn mica/pel Scr, ch 192 AS 20 PPM 334 AU <0.001 PPM
458509	7.00	10.00	3.00		30800.00	9950.00	1383.0	RAB	Brn ch mica/pel Sch, mnr mafic? Duplicate 458510 AU(334) <0.011 : AS(192) 20 192 AS 20 PPM 334 AU <0.001 PPM

HORD-Hordern Hills (EL2366)-HHB0309

TYPE : RAB | LOCAL EAST : 30800.00 E | NORTH 9975.00 N | AMG EAST : 638773.53 E | NORTH : 7716618.42 N | RL : 1390.00 | DATE START M COMP 06/16/90 | DATE PCORE : M CORE : M | DEPTH PCORE : M | DEPTH TOTAL : 10.00 | TOP AZI : 0.00 | TOP DEC : -90.00

SAMPLE CODE	DEPTH FROM	DEPTH TO	LEN	VIS AU	LOCAL EASTING	LOCAL NORTHING	RL	SAMP TYPE	COMMENTS
458511	0.00	4.00	4.00		30800.00	9975.00	1390.0	RAB	Brn mnr colluv, ch, mica Sch, mafic? 192 AS 40 PPM 334 AU <0.001 PPM
458512	4.00	7.00	3.00		30800.00	9975.00	1386.0	RAB	Brn mafic, ch, mnr Sch? 192 AS 20 PPM 334 AU <0.001 PPM
458513	7.00	10.00	3.00		30800.00	9975.00	1383.0	RAB	Brn sheared mafic, mica/pel Scn, cn 192 AS 10 PPM 334 AU <0.001 PPM

HORD-Hordern Hills (EL2366)-HHB0310

TYPE : RAB | LOCAL EAST 30800.00 E | NORTH 10000.00 N | AMG EAST . 638761.43 E | NORTH . 7716640.30 N | RL . 1390.00 | DATE START M COMP 06/16/90 | DATE PCORE : M CORE : M | DEPTH PCORE M | DEPTH TOTAL 10.00 | TOP AZI 0.00 | TOP DEC -90.00

SAMPLE CODE	DEPTH FROM	DEPTH TO	LEN	VIS AU	LOCAL EASTING	LOCAL NORTHING	RL	SAMP TYPE	COMMENTS

HORD-Hordern Hills (EL2366)-HHB0310

SAMPLE CODE	DEPTH FROM	DEPTH TO	LEN	VIS AU	LOCAL EASTING	LOCAL NORTHING	RL	SAMP TYPE	COMMENTS
458514	0.00	4.00	4.00		30800.00	10100.00	1390.0	RAB	Brn mnr clay, colluv, mafic, ch 192 AS 20 PPM 334 AU <0.001 PPM
458515	4.00	7.00	3.00		30800.00	10100.00	1386.0	RAB	Brn lat mafic, mica Sch?, ch/q 192 AS 20 PPM 334 AU <0.001 PPM
458516	7.00	10.00	3.00		30800.00	10100.00	1383.0	RAB	Brn sltst, latd cf mafic 192 AS 20 PPM 334 AU <0.001 PPM

HORD-Hordern Hills (EL2366)-HHB0311

TYPE RAB LOCAL EAST 30800.00 E AMG EAST : 638749.34 E RL 1390.00 DATE START : M DATE PCORE : M DEPTH PCORE M TOP AZI 0.00
NORTH . 10025.00 N NORTH : 7716662.16 N COMP : 06/15/90 CORE : M DEPTH TOTAL 10.00 TOP DEC -90.00

SAMPLE CODE	DEPTH FROM	DEPTH TO	LEN	VIS AU	LOCAL EASTING	LOCAL NORTHING	RL	SAMP TYPE	COMMENTS
458517	0.00	1.00	1.00		30800.00	10025.00	1390.0	RAB	Tan-orng brn colluv, sltst, latd mafic, ch/q 192 AS 40 PPM 334 AU <0.001 PPM
458518	4.00	7.00	3.00		30800.00	10025.00	1386.0	RAB	Brn mnr clay, mafic 192 AS 40 PPM 334 AU <0.001 PPM
458519	7.00	10.00	3.00		30800.00	10025.00	1383.0	RAB	Brn mafic, ch, mnr tuff sediment? Duplicate 458520 AU(334) <0.001 AS(192) 10 192 AS 40 PPM 334 AU <0.001 PPM

HORD-Hordern Hills (EL2366)-HHB0312

TYPE RAB LOCAL EAST . 30800.00 E AMG EAST : 638737.25 E RL 1390.00 DATE START M DATE PCORE . M DEPTH PCORE M TOP AZI 0.00
NORTH : 10050.00 N NORTH : 7716684.07 N COMP : 06/16/90 CORE : M DEPTH TOTAL 10.00 TOP DEC -90.00

SAMPLE CODE	DEPTH FROM	DEPTH TO	LEN	VIS AU	LOCAL EASTING	LOCAL NORTHING	RL	SAMP TYPE	COMMENTS
458521	0.00	4.00	4.00		30800.00	10050.00	1390.0	RAB	Brn mnr clay, colluv, mafic 192 AS 40 PPM 334 AU 0.002 PPM
458522	4.00	7.00	3.00		30800.00	10050.00	1386.0	RAB	Brn-charcoal gr, clay rich mafic, ch/q 192 AS 40 PPM 334 AU <0.001 PPM
458523	7.00	10.00	3.00		30800.00	10050.00	1383.0	RAB	Brn clay rich mafic, q 192 AS 20 PPM 334 AU 0.001 PPM

HORD-Hordern Hills (EL2366-HHB0313

TYPE RAB LOCAL EAST . 30800.00 E AMG EAST . 638725.16 E RL : 1390.00 DATE START : M DATE PCORE : M DEPTH PCORE M TOP AZI 0.00
NORTH : 10075.00 N NORTH : 7716765.95 N COMP : 06/16/90 CORE : M DEPTH TOTAL 10.00 TOP DEC : -90.00

SAMPLE CODE	DEPTH FROM	DEPTH TO	LEN	VIS AU	LOCAL EASTING	LOCAL NORTHING	RL	SAMP TYPE	COMMENTS
458524	0.00	4.00	4.00		30800.00	10075.00	1390.0	RAB	Brn mnr colluv, mafic, mica Sch, ch 192 AS 40 PPM 334 AU <0.001 PPM
458525	4.00	7.00	3.00		30800.00	10075.00	1386.0	RAB	Brn mafic, mnr Sch, ch 192 AS 60 PPM 334 AU <0.001 PPM
458526	7.00	10.00	3.00		30800.00	10075.00	1383.0	RAB	Olv brn mica/ferrug Sch, ch 192 AS 40 PPM 334 AU <0.001 PPM

HORD-Hordern Hills (EL2366)-HHB0314

TYPE : RAB LOCAL EAST 30800.00 E AMG EAST 638713.07 E RL 1390.00 DATE START M DATE PCORE : M DEPTH PCORE : M TOP AZI 0.00
NORTH 10100.00 N NORTH : 7716727.80 N COMP . 06/16/90 CORE M DEPTH TOTAL 10.00 TOP DEC -90.00

SAMPLE CODE	DEPTH FROM	DEPTH TO	LEN	VIS AU	LOCAL EASTING	LOCAL NORTHING	RL	SAMP TYPE	COMMENTS
458527	0.00	4.00	4.00		30800.00	10100.00	1390.0	RAB	Tan mnr colluv, tuff sediment, lat Sch 192 AS 20 PPM 331 AU <0.001 PPM
458528	4.00	7.00	3.00		30800.00	10100.00	1386.0	RAB	Tan-orng brn mica Sch, greywacke?/mafic? 192 AS 20 PPM 334 AU 0.001 PPM
458529	7.00	10.00	3.00		30800.00	10100.00	1383.0	RAB	Prple brn-orng brn mica/pel Sch, ch 192 AS 20 PPM 331 AU <0.001 PPM

HORD-Hordern Hills (EL2366)-HHB0315

TYPE RAB LOCAL EAST . 28900.00 E AMG EAST . 637158.92 E RL 1390.00 DATE START : M DATE PCORE : M DEPTH PCORE : M TOP AZI : 151.00
NORTH 9875.00 N NORTH 7715611.92 N COMP 11/02/90 CORE : M DEPTH TOTAL : 22.00 TOP DEC : -60.00

SAMPLE CODE	DEPTH FROM	DEPTH TO	LEN	VIS AU	LOCAL EASTING	LOCAL NORTHING	RL	SAMP TYPE	COMMENTS

HORE-Hordern Hills (EL2366)-MMB0384

SAMPLE CODE	DEPTH FROM	DEPTH TO	LEN	VIS AU	LOCAL EASTING	LOCAL NORTHING	RL	SAMP TYPE	COMMENTS
372521	0.00	1.00	0.00		28900.00	9875.00	1390.0	RAB	Sand colluv on mafic? 192 AS <20 PPM 334 AU <0.001 PPM
372522	1.00	6.00	0.00		28899.85	9873.00	1386.5	RAB	Saprolitic mafic 192 AS <20 PPM 334 AU <0.001 PPM
372523	6.00	10.00	0.00		28899.78	9872.50	1384.8	RAB	Slt saprolitic mafic 192 AS <20 PPM 334 AU <0.001 PPM
372524	10.00	13.00	0.00		28899.61	9870.01	1381.3	RAB	Relatively fresh mafic - dol? 192 AS 20 PPM 334 AU 0.001 PPM
372525	13.00	16.00	0.00		28899.54	9868.51	1378.7	RAB	Saprolitic mafic 192 AS 20 PPM 334 AU 0.017 PPM
372526	16.00	19.00	0.00		28899.43	9867.01	1376.1	RAB	Relatively fresh mafic - dol? 192 AS <20 PPM 334 AU 0.005 PPM
372527	19.00	22.00	0.00		28899.32	9865.52	1373.5	RAB	Relatively fresh mafic - dol? E.O.H. 192 AS <20 PPM 334 AU 0.001 PPM

HORE-Hordern Hills (EL2366)-MMB0385

TYPE : RAB LOCAL EAST : 28900.00 E AMG EAST 637131.74 E RL : 1390.00 DATE START : M DATE PCORE : M DEPTH PCORE : M TOP AZI 151.00
NORTH 9925.00 N NORTH 7715655.68 N COMP : 11/03/90 CORE : M DEPTH TOTAL : 52.00 TOP DEC -60.00

SAMPLE CODE	DEPTH FROM	DEPTH TO	LEN	VIS AU	LOCAL EASTING	LOCAL NORTHING	RL	SAMP TYPE	COMMENTS
372528	0.00	4.00	0.00		28900.00	9900.00	1390.0	RAB	Sand colluv on mafic 192 AS 20 PPM 334 AU 0.001 PPM
372529	4.00	7.00	0.00		28899.85	9898.00	1386.5	RAB	Saprolitic mafic, qV 192 AS 140 PPM 334 AU 0.003 PPM
372530	7.00	10.00	0.00		28899.75	9896.50	1383.9	RAB	Meta-sediments, tuff 192 AS 60 PPM 334 AU 0.007 PPM
372531	10.00	13.00	0.00		28899.64	9895.01	1381.3	RAB	Meta-sediments/Sch 192 AS 20 PPM 334 AU 0.012 PPM
372532	13.00	16.00	0.00		28899.54	9893.51	1378.7	RAB	Meta-sediments/Sch 192 AS 20 PPM 334 AU 0.001 PPM
372533	16.00	19.00	0.00		28899.43	9892.01	1376.1	RAB	Meta-sediments, qV, mnr saprolitic mafic 192 AS 20 PPM 334 AU 0.008 PPM
372534	19.00	22.00	0.00		28899.33	9890.52	1373.5	RAB	Saprolitic mafic 192 AS <20 PPM 334 AU 0.004 PPM
372535	22.00	25.00	0.00		28899.22	9889.02	1370.9	RAB	Mnr saprolite mafic 192 AS 20 PPM 334 AU 0.001 PPM
372536	25.00	28.00	0.00		28899.12	9887.52	1368.3	RAB	Mnr saprolite mafic 192 AS 20 PPM 334 AU <0.001 PPM
372537	28.00	31.00	0.00		28899.01	9886.03	1365.7	RAB	Mnr saprolite mafic 192 AS 20 PPM 334 AU <0.001 PPM
372538	31.00	34.00	0.00		28898.91	9884.53	1363.1	RAB	Mnr saprolite mafic 192 AS 20 PPM 334 AU <0.001 PPM
372539	34.00	37.00	0.00		28898.80	9883.04	1360.5	RAB	Mnr saprolite mafic 192 AS 20 PPM 334 AU <0.001 PPM
372540	37.00	40.00	0.00		28898.70	9881.54	1357.9	RAB	Mnr saprolite mafic 192 AS 20 PPM 334 AU <0.001 PPM
372541	40.00	43.00	0.00		28898.59	9880.04	1355.3	RAB	Saprolitic mafic, qV 192 AS 20 PPM 334 AU <0.001 PPM
372542	43.00	46.00	0.00		28898.49	9878.55	1352.7	RAB	Saprolitic mafic, qV 192 AS 20 PPM 334 AU 0.001 PPM
372543	46.00	49.00	0.00		28898.38	9877.05	1350.1	RAB	Saprolitic mafic, qV 192 AS <20 PPM 334 AU 0.002 PPM
372544	49.00	52.00	0.00		28898.28	9875.56	1347.5	RAB	Saprolitic mafic, qV E.O.H. 192 AS <20 PPM 334 AU 0.001 PPM

HORE-Hordern Hills (EL2366)-MMB0385

TYPE : RAB LOCAL EAST 28900.00 E AMG EAST 637131.74 E RL : 1390.00 DATE START : M DATE PCORE : M DEPTH PCORE M TOP AZI 151.00
NORTH 9925.00 N NORTH 7715655.68 N COMP : 11/03/90 CORE : M DEPTH TOTAL : 52.00 TOP DEC -60.00

SAMPLE CODE	DEPTH FROM	DEPTH TO	LEN	VIS AU	LOCAL EASTING	LOCAL NORTHING	RL	SAMP TYPE	COMMENTS
372545	0.00	4.00	0.00		28900.00	9925.00	1390.0	RAB	Sand, colluv on saprolitic mafic 192 AS <20 PPM 331 AU 0.004 PPM
372546	4.00	7.00	0.00		28899.85	9923.00	1386.5	RAB	Saprolitic mafic 192 AS <20 PPM 331 AU <0.001 PPM
372547	7.00	10.00	0.00		28899.75	9921.50	1383.9	RAB	Mafic - basalt?/dol? 192 AS 20 PPM 331 AU <0.001 PPM
372548	10.00	13.00	0.00		28899.64	9920.01	1381.3	RAB	Mafic - basalt?/dol? 192 AS 20 PPM 331 AU <0.001 PPM
372549	13.00	16.00	0.00		28899.54	9918.51	1378.7	RAB	Saprolitic mafic 192 AS <20 PPM 331 AU 0.001 PPM

NT TRIGHT HILLS REPORT SAMPLES, ASSAYS & EXTENDED LITH PRINTED ON 17/08/90 AT 11:1.

HORD-Hordern Hills (EL2366)-HHB0385

SAMPLE CODE	DEPTH FROM	DEPTH TO	LEN	ITS AU	LOCAL EASTING	LOCAL NORTHING	RL	SAMP TYPE	COMMENTS
372550	16.00	19.00	0.00		28899.43	9917.01	1376.1	RAB	Saprolitic mafic 192 AS <20 PPM 334 AU 0.002 PPM
372551	19.00	22.00	0.00		28899.35	9915.52	1373.5	RAB	Saprolitic mafic? 192 AS <20 PPM 334 AU <0.001 PPM
372552	22.00	25.00	0.00		28899.22	9914.02	1370.9	RAB	Slt saprolitic mafic 192 AS <20 PPM 334 AU <0.001 PPM
372553	25.00	28.00	0.00		28899.12	9912.53	1368.3	RAB	Slt saprolitic mafic - dol? 192 AS <20 PPM 334 AU 0.001 PPM
372554	28.00	31.00	0.00		28899.01	9911.03	1365.7	RAB	Slt saprolitic mafic - dol? 192 AS <20 PPM 334 AU 0.005 PPM
372555	31.00	34.00	0.00		28898.91	9909.53	1363.1	RAB	Saprolitic mafic mnr meta-sediment/Sch 192 AS 20 PPM 334 AU 0.013 PPM
372556	34.00	37.00	0.00		28898.80	9908.04	1360.5	RAB	Meta-sediment/Sch - sericite rich 192 AS <20 PPM 334 AU 0.054 PPM
372557	37.00	40.00	0.00		28898.70	9906.54	1357.9	RAB	Meta-sediment/Sch - sericite rich 192 AS 20 PPM 334 AU 0.001 PPM
372558	40.00	43.00	0.00		28898.59	9905.04	1355.3	RAB	Meta-sediment/Sch 192 AS <20 PPM 334 AU 0.001 PPM
372559	43.00	46.00	0.00		28898.49	9903.55	1352.7	RAB	Meta-sediment/Sch 192 AS 20 PPM 334 AU 0.001 PPM
372560	46.00	49.00	0.00		28898.38	9902.05	1350.1	RAB	Meta-sediment/Sch 192 AS <20 PPM 334 AU <0.001 PPM
372561	49.00	52.00	0.00		28898.28	9900.56	1347.5	RAB	Meta-sediment/Sch, tuff? E.O.H. 192 AS <20 PPM 334 AU <0.001 PPM

HORD-Hordern Hills (EL2366)-HHB0386

TYPE : RAB LOCAL EAST : 28900.00 E AMG EAST : 637122.64 E RL : 1390.00 DATE START : M DATE PCORE M DEPTH PCORE : M TOP AZI : 151.00
NORTH : 9950.00 N NORTH 7715677.56 N COMP : 11/03/90 CORE : M DEPTH TOTAL 52.00 TOP DEC : -60.00

SAMPLE CODE	DEPTH FROM	DEPTH TO	LEN	ITS AU	LOCAL EASTING	LOCAL NORTHING	RL	SAMP TYPE	COMMENTS
372562	0.00	4.00	0.00		28900.00	9950.00	1390.0	RAB	Sand, colluv on meta-sediment, cn 192 AS 20 PPM 334 AU 0.002 PPM
372563	4.00	7.50	0.00		28899.85	9948.00	1386.5	RAB	Meta-sediment/Sch, ch, mnr mafic? 192 AS 20 PPM 334 AU 0.001 PPM
372564	7.50	10.00	0.00		28899.75	9946.50	1383.9	RAB	Ch, BIF?, meta-sediments?/mafic?? 192 AS 20 PPM 334 AU 0.004 PPM
372565	10.00	13.00	0.00		28899.64	9945.01	1381.3	RAB	Meta-sediments, cn, BIF? 192 AS 20 PPM 334 AU 0.003 PPM
372566	13.00	16.00	0.00		28899.54	9943.51	1378.7	RAB	Meta-sediments cn, BIF 192 AS 20 PPM 334 AU 0.006 PPM
372567	16.00	19.00	0.00		28899.43	9942.01	1376.1	RAB	Meta-sediments, cn, BIF 192 AS 20 PPM 334 AU 0.007 PPM
372568	19.00	22.00	0.00		28899.33	9940.52	1373.5	RAB	Amp BIF, cn, meta-sediments/Sch 192 AS 20 PPM 334 AU 0.009 PPM
372569	22.00	25.00	0.00		28899.22	9939.02	1370.9	RAB	Graph Sch, meta-sediments, ch, BIF 192 AS <20 PPM 334 AU 0.007 PPM
372570	25.00	28.00	0.00		28899.12	9937.53	1368.3	RAB	Graph Sch, meta-sediments, ch, BIF 192 AS 80 PPM 334 AU 0.005 PPM
372571	28.00	31.00	0.00		28899.01	9936.03	1365.7	RAB	Graph Sch, meta-sediments, saprolite? 192 AS 20 PPM 334 AU 0.006 PPM
372572	31.00	34.00	0.00		28898.91	9934.53	1363.1	RAB	Saprolite?, mnr meta-sediment/tuff, qV 192 AS 20 PPM 334 AU 0.001 PPM
372573	34.00	37.00	0.00		28898.80	9933.04	1360.5	RAB	Wht-tan q/ch? 192 AS 20 PPM 334 AU 0.001 PPM
372574	37.00	40.00	0.00		28898.70	9931.54	1357.9	RAB	Wht-tan q/ch? 192 AS 20 PPM 334 AU <0.001 PPM
372575	40.00	43.00	0.00		28898.59	9930.04	1355.3	RAB	Wht-tan q/ch? 192 AS 20 PPM 334 AU <0.001 PPM
372576	43.00	46.00	0.00		28898.49	9928.55	1352.7	RAB	Wht-tan q/cn? + saprolitic mafic 192 AS 20 PPM 334 AU 0.008 PPM
372577	46.00	49.00	0.00		28898.38	9927.05	1350.1	RAB	Slt saprolitic mafic 192 AS <20 PPM 334 AU 0.002 PPM
372578	49.00	52.00	0.00		28898.28	9925.56	1347.5	RAB	Slt saprolitic mafic E.O.H 192 AS 20 PPM 334 AU 0.001 PPM

HORD-Hordern Hills (EL2366)-HHB0387

TYPE : RAB LOCAL EAST 28900.00 E AMG EAST . 637110.55 E RL : 1390.00 DATE START . M DATE PCORE M DEPTH PCORE M TOP AZI 151.00
NORTH 9975.00 N NORTH . 7715699.44 N COMP 11/03/90 CORE M DEPTH TOTAL 52.00 TOP DEC -60.00

SAMPLE CODE	DEPTH FROM	DEPTH TO	LEN	ITS AU	LOCAL EASTING	LOCAL NORTHING	RL	SAMP TYPE	COMMENTS

SAMPLE CODE	DEPTH FROM	DEPTH TO	LEN	VIS AU	LOCAL EASTING	LOCAL NORTHING	RL	SAMP TYPE	COMMENTS
372579	0.00	1.00	0.00		28900.00	9975.00	1390.0	RAB	Mnr sand, colluv on ch, q, meta-sediments 192 AS 20 PPM 334 AU <0.001 PPM
372580	4.00	7.00	0.00		28899.85	9973.00	1386.5	RAB	Saprolite, meta-sediments, qV 192 AS 20 PPM 334 AU <0.001 PPM
372581	7.00	10.00	0.00		28899.75	9971.50	1383.5	RAB	Meta-sediments/Sch, qV 192 AS 40 PPM 334 AU 0.001 PPM
372582	10.00	13.00	0.00		28899.61	9970.01	1381.3	RAB	Meta-sediments, graph Sch, qV 192 AS 10 PPM 331 AU 0.002 PPM
372583	13.00	16.00	0.00		28899.54	9968.51	1378.7	RAB	Meta-sediments/Sch, ch, mnr mafic? 192 AS 20 PPM 331 AU 0.007 PPM
372584	16.00	19.00	0.00		28899.43	9967.01	1376.1	RAB	Meta-sediments/Sch, ch, mnr mafic? 192 AS <20 PPM 334 AU 0.003 PPM
372585	19.00	22.00	0.00		28899.33	9965.52	1373.5	RAB	Meta-sediments, ch, BIF? 192 AS <20 PPM 331 AU 0.002 PPM
372586	22.00	25.00	0.00		28899.22	9964.02	1370.9	RAB	Meta-sediments, ch, BIF? 192 AS <20 PPM 334 AU 0.003 PPM
372587	25.00	28.00	0.00		28899.12	9962.53	1368.3	RAB	Meta-sediment/Sch, qV, ch 192 AS 20 PPM 334 AU 0.011 PPM
372588	28.00	31.00	0.00		28899.01	9961.02	1365.7	RAB	Meta-sediment/Sch, qV, ch 192 AS 20 PPM 334 AU 0.004 PPM
372589	31.00	34.00	0.00		28898.91	9959.53	1363.1	RAB	Meta-sediments/Sch, qV 192 AS 20 PPM 334 AU 0.004 PPM
372590	34.00	37.00	0.00		28898.80	9958.04	1360.5	RAB	Meta-sediments/Sch, qV, ch, BIF 192 AS 20 PPM 334 AU 0.004 PPM
372591	37.00	40.00	0.00		28898.70	9956.54	1357.9	RAB	Meta-sediments, ch, BIF, mnr saprolite mafic?? 192 AS 20 PPM 334 AU 0.004 PPM
372592	40.00	43.00	0.00		28898.59	9955.04	1355.3	RAB	Mnr meta-sediments, saprolite, qV 192 AS 40 PPM 334 AU 0.004 PPM
372593	43.00	46.00	3.00		28898.49	9953.55	1352.7	RAB	Mnr meta-sediments, saprolite, qV 192 AS 20 PPM 334 AU 0.004 PPM
372594	46.00	49.00	3.00		28898.38	9952.05	1350.1	RAB	Saprolite - mafic?? 192 AS 20 PPM 334 AU 0.020 PPM
372595	49.00	52.00	3.00		28898.28	9950.56	1347.5	RAB	Saprolite - mafic?? E O H 192 AS <20 PPM 334 AU 0.005 PPM

PORD-Hordern Hills EL2366)-HH96388

SAMPLE CODE	DEPTH FROM	DEPTH TO	LEN	VIS AU	LOCAL EASTING	LOCAL NORTHING	RL	SAMP TYPE	COMMENTS
372596	0.00	4.00	4.00		28900.00	10000.00	1390.0	RAB	Mnr sand, colluv on meta-sediments, qV 192 AS 20 PPM 334 AU 0.004 PPM
372597	4.00	7.00	3.00		28899.85	9998.00	1386.5	RAB	Meta-sediments/Sch, qV 192 AS <20 PPM 334 AU 0.001 PPM
372598	7.00	10.00	3.00		28899.75	9996.50	1383.9	RAB	Meta-sediments/Sch, qV 192 AS 20 PPM 334 AU <0.001 PPM
372599	10.00	13.00	0.00		28899.64	9995.01	1381.3	RAB	Meta-sediments/Sch, qV 192 AS 20 PPM 334 AU 0.001 PPM
372600	13.00	16.00	0.00		28899.54	9993.51	1378.7	RAB	Meta-sediments/Sch, ch, qV 192 AS 40 PPM 334 AU 0.001 PPM
372601	16.00	19.00	3.00		28899.43	9992.01	1376.1	RAB	Meta-sediments/Sch 192 AS 20 PPM 334 AU 0.001 PPM
372602	19.00	22.00	0.00		28899.33	9990.52	1373.5	RAB	Meta-sediments/Sch, qV 192 AS 20 PPM 331 AU 0.007 PPM
372603	22.00	25.00	3.00		28899.22	9989.02	1370.9	RAB	Meta-sediments/Sch, qV, graph Sch 192 AS <20 PPM 334 AU 0.001 PPM
372604	25.00	28.00	3.00		28899.12	9987.53	1368.3	RAB	Graph Sch, meta-sediments/Sch 192 AS <20 PPM 334 AU 0.001 PPM
372605	28.00	31.00	3.00		28899.01	9986.03	1365.7	RAB	Graph Sch, meta-sediments/Sch 192 AS 20 PPM 334 AU 0.004 PPM
372606	31.00	34.00	3.00		28898.91	9984.53	1363.1	RAB	Meta-sediments/Sch, - sericite rich 192 AS 60 PPM 334 AU 0.003 PPM
372607	34.00	37.00	3.00		28898.80	9983.04	1360.5	RAB	Meta-sediments/Sch, - sericite rich 192 AS 20 PPM 334 AU 0.001 PPM
372608	37.00	40.00	3.00		28898.70	9981.54	1357.9	RAB	Meta-sediments/Sch, ch, BIF 192 AS 40 PPM 334 AU 0.013 PPM
372609	40.00	43.00	3.00		28898.59	9980.04	1355.3	RAB	Meta-sediments/Sch, ch, BIF 192 AS 100 PPM 334 AU 0.001 PPM
372610	43.00	46.00	0.00		28898.49	9978.55	1352.7	RAB	Meta-sediments/Sch, ch, BIF 192 AS 80 PPM 334 AU 0.002 PPM
372611	46.00	49.00	0.00		28898.38	9977.05	1350.1	RAB	Meta-sediments, sericite Sch 192 AS 110 PPM 331 AU <0.001 PPM
372612	49.00	52.00	3.00		28898.28	9975.56	1347.5	RAB	Meta-sediments, sericite Sch + qV 192 AS <20 PPM 331 AU 0.001 PPM

TYPE RAB LOCAL EAST : 28900.00 E AMG EAST . 637098.46 E RL : 1390.00 DATE START M DATE SCORE M DEPTH SCORE M TOP AZI 151.00
NORTH : 10000.00 N NORTH : 7715721.32 N COMP . 11/03/96 CORE . M DEPTH TOTAL 52.00 TOP DIP -60.00

HORD-Hordern Hills EL2366)-HHB0652

TYPE : RAB LOCAL EAST 29200.00 E ANG EAST 639295.73 E RL 1390.00 DATE START : M DATE SCORE : M DEPTH SCORE M TOP AZI : 0.00
NORTH 6730.00 N NORTH 7713265.43 N COMP : 10/07/93 CORE : M DEPTH TOTAL 25.00 TOP DEC : -90.00

SAMPLE CODE	DEPTH FROM	DEPTH TO	LEN	VIS AU	LOCAL EASTING	LOCAL NORTHING	RL	SAMP TYPE	COMMENTS
533983	22.00	25.00	3.00		29201.00	6000.00	1368.0	RAB	0-4m aeol sand + pisol lat + q clasts 4-21m brn q-sand alluv, pisol lat + q clasts + brn clay 21-25m wthrd granite PELOGGED BOH - Matrix supported q grains in wht silic clays. E O.H 115 AS 5 PPM 331 AU 0.001 PPM HORD-Hordern Hills (EL2366)-HHB0653

TYPE RAB LOCAL EAST 29200.00 E ANG EAST 639111.93 E RL 1390.00 DATE START : M DATE SCORE M DEPTH SCORE M TOP AZI 0.00
NORTH 6380.00 N NORTH 7712698.03 N COMP : 10/07/93 CORE M DEPTH TOTAL 15.00 TOP DEC -90.00

SAMPLE CODE	DEPTH FROM	DEPTH TO	LEN	VIS AU	LOCAL EASTING	LOCAL NORTHING	RL	SAMP TYPE	COMMENTS
533984	12.00	15.00	3.00		29200.00	6380.00	1378.0	RAB	0-3m aeol sand + pisol lat 3-8m brn q-sand alluv + pisol lat + brn clay . 8-15m wthrd granite PELOGGED BOH - Matrix supported q grains in wht silic clays E O.H. 115 AS 5 PPM 334 AU <0.001 PPM HORD-Hordern Hills (EL2366)-HHB0654

TYPE RAB LOCAL EAST 29200.00 E ANG EAST 638937.81 E RL : 1391.00 DATE START : M DATE SCORE M DEPTH SCORE M TOP AZI . 0.00
NORTH 6710.00 N NORTH . 7713013.12 N COMP : 10/07/93 CORE . M DEPTH TOTAL 9.00 TOP DEC -90.00

SAMPLE CODE	DEPTH FROM	DEPTH TO	LEN	VIS AU	LOCAL EASTING	LOCAL NORTHING	RL	SAMP TYPE	COMMENTS
533985	6.00	9.00	3.00		29200.00	6710.00	1384.0	RAB	0-3m aeol sand + pisol lat 3-5m brn q-sand alluv + pisol lat : 5-9m wthrd granite PELOGGED BOH - Matrix supported q grains in wht silic clays. E O.H 115 AS 5 PPM 334 AU <0.001 PPM HORE-Hordern Hills (EL2366 -HHB0655

TYPE RAB LOCAL EAST . 29200.00 E ANG EAST : 638812.05 E RL 1390.00 DATE START : M DATE SCORE . M DEPTH SCORE M TOP AZI 0.00
NORTH : 7000.00 N NORTH : 7713240.68 N COMP : 10/07/93 CORE : M DEPTH TOTAL : 12.00 TOP DEC -90.00

SAMPLE CODE	DEPTH FROM	DEPTH TO	LEN	VIS AU	LOCAL EASTING	LOCAL NORTHING	RL	SAMP TYPE	COMMENTS
533986	9.00	12.00	3.00		29200.00	7000.00	1381.0	RAB	0-3m aeol sand + pisol lat + q clasts : 3-6m brn q-sand alluv, pisol lat + brn wthrd granite : 6-12m wthrd granite. PELOGGED BOH - Matrix supported q grains in wht silic clays. E.O.H 115 AS 5 PPM 334 AU <0.001 PPM HORE-Hordern Hills (EL2366)-HHB0656

TYPE : RAB LOCAL EAST 29200.00 E ANG EAST : 638570.22 E RL . 1390.00 DATE START : M DATE SCORE : M DEPTH SCORE . M TOP AZI : 0.00
NORTH 7500.00 N NORTH : 7713678.30 N COMP : 10/07/93 CORE . M DEPTH TOTAL 12.00 TOP DEC : -90.00

SAMPLE CODE	DEPTH FROM	DEPTH TO	LEN	VIS AU	LOCAL EASTING	LOCAL NORTHING	RL	SAMP TYPE	COMMENTS
533987	9.00	12.00	3.00		29200.00	7500.00	1381.0	RAB	0-3m aeol sand + pisol lat 3-6m red-brn indur q-sand alluv + pisol lat . 8-12m wthrd granite RELOGGED BOH - Matrix supported q grains in wht silic clays. E.O.H 115 AS 10 PPM 334 AU 0.001 PPM HORD-Hordern Hills (EL2366)-HHB0657

TYPE : RAB LOCAL EAST 29200.00 E ANG EAST : 638328.38 E RL : 1390.00 DATE START : M DATE SCORE M DEPTH SCORE M TOP AZI . 0.00
NORTH 8000.00 N NORTH : 7714115.93 N COMP : 10/07/93 CORE M DEPTH TOTAL 6.00 TOP DEC . -90.00

SAMPLE CODE	DEPTH FROM	DEPTH TO	LEN	VIS AU	LOCAL EASTING	LOCAL NORTHING	RL	SAMP TYPE	COMMENTS
533988	3.00	6.00	3.00		29200.00	8000.00	1387.0	RAB	0-2m aeol sand + pisol lat : 2-6m granite PELOGGED BOH - Matrix supported q grains in wht silic clays. E O.H 115 AS 5 PPM 331 AU <0.001 PPM HORD-Hordern Hills (EL2366)-HHB0658

TYPE RAB LOCAL EAST 29200.00 E ANG EAST 638577.80 E RL . 1390.00 DATE START M DATE SCORE M DEPTH SCORE M TOP AZI 0.00
NORTH 8000.00 N NORTH 7713118.56 N COMP 10/07/93 CORE M DEPTH TOTAL 6.00 TOP DEC -90.00

HCRD-Hrdern hills (EL2276)-HHB0670

SAMPLE	DEPTH	DEPTH	LEN	VIS	LOCAL	LOCAL	RL SAMP	
CODE	FROM	TO		AU	EASTING	NORTHING	TYPE COMMENTS	
533991	3 00	6 00	3 00		272CC 10	F000 00	1387.0 CPB	0-3m acol snd + ptsol lat + q clsts 3-6r grnite
							115 As 45	PPM 331 AU <0.001 FPM
							HCRD-Holdern Hills (EL2366)-HHB0661	

T/FE - PAL	LOCAL EAST : 27200 30 E	AMG EAST 636336 05 E	PL 1391.00	DATE START *	LA.E ICC4E : M	DEPTH PCOPE M	TOP AZI . 0.00
	NORTH 8500.00 N	NORTH 7713586 21 N	COMP 10/07/93	CORE N	DEPTH TOTAL 12.00	TOP DEC - -90 00	

SAMPLE	DEPTH	DEPTH	LEN	VIS	LOCAL	LOCAL	RL SAMP	
COLL	FROM	TO		AU	EASTING	NORTHING	TYPE COMMENTS	
533152	5 35	12 00	3 00		27200 CC	1500 00	1381 0 PPB	0-3m acol sand + pl sl lst + q clts to : 3-12m mdst grnuite
							115 As 5	FIT 33* AU <0 001 FIP
							HCPD-Hordern Hills (EL2366)-HHB0662	

TYPE RAL	LOCAL EAST : 27200 00 E	AMG EAST 636694.21 E	RL 1390 00	DATE START . M	DEPTH PCOPE M	TOP AZI : 0.00
	NORTH : 9000.00 N	NORTH 7714023.83 N	COMP : 10/07/93	CORE . M	DEPTH TOTAL 24.00	TOP DEC : -93 00

SAMPLE	DEPTH	DEPTH	LEN	VIS	LOCAL	LOCAL	RL SAMP	
CODE	FROM	TO		AU	EASTING	NORTHING	TYPE COMMENTS	
533993	21 00	24 00	3.00		27200.00	9300 00	1363 0 PPB	0-3m acol sand + ptsol lat + q clasts : 3-9m brn g-sand alluv
							+ ptsol lat + q clasts + clay 9-20m bnr y-sand (indur)	
							+ mnr ptsol lat . 20-24m granite	
							115 As 5 PPM 32. AU <0 01 PPM	
							HCPD-Hordern Hills (EL2366)-HHB0663	

T.PE PAD	LOCAL EAST : 27200 00 E	AMG EAST : 636997.8 E	DATE START . M	DEPTH PCOPE . M	TOP AZI : 0.00
	NORTH - 3C30 00 N	TOPTH - 7711198.88 N	CC IP : 10/08/93	CORE M	DEPTH TOTAL : 21 00	TOE DEC -90.00

SAMPLE	DEPTH	DEPTH	LEN	VIS	LOCAL	LOCAL	PL SAMP	
CODE	FROM	TO		AU	EASTING	NORTHING	TYPE COMMENTS	
533994	19.00	21 00	3 00		27200 CJ	9200 00	1373.C PAB	0-3m aeol sand + ptsol lat + q clasts 3-9m brn g-sand alluv +
							+ ptsol lat + q slasts 9-15m brn irdse g-sand alluv - rnc	
							ptsol lat : 15-21m granite	
							115 AS 5 EPM 334 AL <0.01 PEM	

HOPP-Northern Hills (FI2300)-HHC003

TYPE CCD LOCAL EAST 29700.00 E NORTH 10000.00 N | AUG EAST 637798.06 E NORTH : 7716105.76 N | RL : 1398.00 | DATE START 8 COMP 04 18/96 | DATE RCORD 8 CORE N | DEPTH RCORE N DEPTH TOTAL 99.00 | TOP ALT 0.00 TOP DEC -99.00

SAMPLE CODE	DEPTH FROM	DEPTH TO	LEN	VIS AU	LOCAL EASTING	LOCAL NORTHING	RL	SAMP TYPE	COMMENTS
482578	0.00	1.00	1.00		29700.00	10000.00	1398.0	COS	29700E
482579	1.00	2.00	1.00		29700.00	10000.00	1397.0	COS	
482580	2.00	3.00	1.00		29700.00	10000.00	1396.0	COS	
482581	3.00	4.00	1.00		29700.00	10000.00	1395.0	COS	
482582	4.00	5.00	1.00		29700.00	10000.00	1394.0	COS	
482583	5.00	6.00	1.00		29700.00	10000.00	1393.0	COS	
482584	6.00	7.00	1.00		29700.00	10000.00	1392.0	COS	
482585	7.00	8.00	1.00		29700.00	10000.00	1391.0	COS	
482586	8.00	9.00	1.00		29700.00	10000.00	1390.0	COS	
482587	9.00	10.00	1.00		29700.00	10000.00	1389.0	COS	
482588	10.00	11.00	1.00		29700.00	10000.00	1388.0	COS	
482589	11.00	12.00	1.00		29700.00	10000.00	1387.0	COS	
482590	12.00	13.00	1.00		29700.00	10000.00	1386.0	COS	
482591	13.00	14.00	1.00		29700.00	10000.00	1385.0	COS	
482592	14.00	15.00	1.00		29700.00	10000.00	1384.0	COS	
482593	15.00	16.00	1.00		29700.00	10000.00	1383.0	COS	
482594	16.00	17.00	1.00		29700.00	10000.00	1382.0	COS	
482595	17.00	18.00	1.00		29700.00	10000.00	1381.0	COS	
482596	18.00	19.00	1.00		29700.00	10000.00	1380.0	COS	
482597	19.00	20.00	1.00		29700.00	10000.00	1379.0	COS	
482598	20.00	21.00	1.00		29700.00	10000.00	1378.0	COS	
482599	21.00	22.00	1.00		29700.00	10000.00	1377.0	COS	
482600	22.00	23.00	1.00		29700.00	10000.00	1376.0	COS	
482601	23.00	30.00	7.00		29700.00	10000.00	1375.0	COS	
482602	30.00	31.00	1.00		29700.00	10000.00	1368.0	COS	
482603	31.00	32.00	1.00		29700.00	10000.00	1367.0	COS	
482604	32.00	33.00	1.00		29700.00	10000.00	1366.0	COS	
482605	33.00	34.00	1.00		29700.00	10000.00	1365.0	COS	
482606	34.00	35.00	1.00		29700.00	10000.00	1364.0	COS	
482607	35.00	36.00	1.00		29700.00	10000.00	1363.0	COS	
482608	36.00	37.00	1.00		29700.00	10000.00	1362.0	COS	
482609	37.00	38.00	1.00		29700.00	10000.00	1361.0	COS	
482610	38.00	39.00	1.00		29700.00	10000.00	1360.0	COS	
482611	39.00	40.00	1.00		29700.00	10000.00	1359.0	COS	
482612	40.00	41.00	1.00		29700.00	10000.00	1358.0	COS	
482613	41.00	42.00	1.00		29700.00	10000.00	1357.0	COS	
482614	42.00	43.00	1.00		29700.00	10000.00	1356.0	COS	

192	AS 20	PPM	334	AU 0.001	PPM
192	AS 20	PPM	334	AU 0.001	PPM
192	AS 40	PPM	334	AU <0.001	PPM
192	AS 20	PPM	334	AU 0.001	PPM
192	AS 20	PPM	334	AU 0.001	PPM
192	AS 20	PPM	334	AU 0.002	PPM
192	AS 20	PPM	334	AU <0.001	PPM
192	AS 20	PPM	334	AU 0.001	PPM
192	AS 40	PPM	334	AU 0.002	PPM
192	AS 20	PPM	334	AU 0.002	PPM
192	AS <20	PPM	334	AU 0.002	PPM
192	AS <20	PPM	334	AU <0.001	PPM
192	AS 20	PPM	334	AU 0.001	PPM
192	AS 60	PPM	334	AU 0.001	PPM
192	AS 20	PPM	334	AU <0.001	PPM
192	AS <20	PPM	334	AU <0.001	PPM
192	AS 20	PPM	334	AU <0.001	PPM
192	AS 20	PPM	334	AU 0.001	PPM
192	AS <20	PPM	334	AU <0.001	PPM
192	AS 20	PPM	334	AU 0.001	PPM
192	AS 20	PPM	334	AU 0.001	PPM
192	AS 20	PPM	334	AU 0.001	PPM
(No samples 25-30m)					
192	AS 20	PPM	334	AU <0.001	PPM
192	AS 20	PPM	334	AU <0.001	PPM
192	AS <20	PPM	334	AU 0.001	PPM
192	AS 20	PPM	334	AU <0.001	PPM
192	AS 40	PPM	334	AU 0.001	PPM
192	AS 20	PPM	334	AU 0.001	PPM
192	AS 40	PPM	334	AU 0.001	PPM
192	AS 20	PPM	334	AU <0.001	PPM
192	AS 20	PPM	334	AU <0.001	PPM
192	AS 60	PPM	334	AU <0.001	PPM
192	AS 40	PPM	334	AU 0.001	PPM
192	AS 40	PPM	334	AU <0.001	PPM
192	AS 20	PPM	334	AU 0.001	PPM
192	AS 80	PPM	334	AU 0.001	PPM

CODE	EPCH	TC	IEEMP	IFI	JC	JL	ICTAI	EXSTTING	ICTAI	NORTHING	T/PE	COMIALMTS	PI	CYMIP
18261L	43 00	44 03	1 ro				297QC 0C	10100.03	1350 0	COS				
8C61C	41 C3	45 00	1 30				L9700 07	10000 00	1351 3	CC3				
4826?"	45.00	"6 0C	1 03				29TC0 0B	10000 JC	1359 0	COF				
482618	46.00	47 00	1 00				29700 00	10000.00	1352.0	COS				
18261S	17 00	18.00	1 00				29700 00	10000 00	1351 0	CCS				
482621	48 10	49 00	1 0C				29700.03	10030 03	1350 3	COF				
18262?	50.30	51 03	1 C0				297JC 0C	10003 00	1348.0	JCS				
"26?1	"00	5" 0.	1 0"				297'0.C0	13003 03	1316 0	C3.				
482622	50.30	51 03	1 C0				297JC 0C	10003 00	1348.0	JCS				
18262J	51 00	52.00	1.00				29700 30	10003.00	1347.0	COS				
482624	52.0C	53 0C	1.C0				29700 30	10300 00	1316 3	CC3				
4826?5	53.0C	54 00	1 C0				29700.00	1C0C0 00	1345 3	CCS				
482626	54 0C	55 03	1.C3				29"00 30	1C0C3 00	1344 0	COS				
18262?	55.JC	56.C0	1.00				29733 0C	1C0C0.0C	1343.0	COS				
482628	56.00	57.30	1.03				29703.00	13003.03	13'2.C	COS				
482629	57.C0	58 C3	1 0C				29700.'6	10030 C0	1341 0	CCS				
4826?C	58 03	59 00	1 JC				29?1C 30	1000F 00	1340 0	COS				
4826?1	59.30	60.C0	1.0C				29?00 00	10C0C 00	1339.0	COS				
4826?2	60 03	61 3C	1 30				29703.03	1.030 0C	1338 .	CCS				
4826?3	6C C0	62 0C	1.0.				29?30 0.	.030:.C0	1337 3	CCS				
4826?4	62.31	63 00	1.00				29?0C.30	10000.00	1336 0	COS				
4826?5	63 C0	64 00	1 30				29700 00	1C030.03	1335.3	COS				
18262L	64 0C	65 03	1 03				29703.00	1F033.0C	1334.0	CCS				
4826?7	65.10	66.00	1 00				29?0C.00	20JC0 30	1333 C	CCS				
4826?8	66.3C	67.00	1.00				23700 10	10303 30	1332 0	COS				
4826?9	67.00	68 00	1 00				29700 30	10303 C0	1331.C	CCS				
482640	68.03	69.00	1 30				29?00.0C	10000 03	1330.0	COS				
12264"	69 00	70.00	1 00				29?00.00	10C0C.0C	1329.C	CCS				
482642	70 03	71.00	1 00				297'0.0C	10003.03	1328 0	COS				
4826?3	71.33	72.0C	1.00				29?3C 00	1C303 30	1327 0	COS				
48264.4	72 03	73 00	1 0C				29?00 30	10303 30	1326 0	COS				
482645	73 00	74 00	1 00				29700.00	10030 00	1325.0	COS				
482646	74.00	75.03	1 C3				29700.03	10030 00	1324.0	COS				
18264?	75.00	76.00	1 C0				29700.00	1JC0C.C0	1323 0	COS				
482648	"6 00	7" 00	1 00				29700 00	10000.00	1322 0	CCS				
482649	77 03	79 00	1 0C				2970F 00	1C000 03	1321 0	COS				
18265J	79 30	79 00	1 03				29700 00	10000 00	1320 0	COS				
182651	79.00	80.00	1 00				29700.00	10000 00	1319.0	C0.				
1826??	30.00	71 00	1.0F				297C0 00	10000.03	1318 3	CCS				

192	A3 130				PEM	334	AU 0 001	PEM						
192	A5 40				PPM	334	AU 0.001	PEM						
192	A5 60				PPM	334	AU 0 001	PPM						
192	A5 40				PPM	334	AU 0 001	PPM						
192	A5 40				PPM	334	AU 0.001	PEM						
192	A5 40				PPM	334	AU 0 303	PPM						
192	A5 40				EPM	33"	AU 1 0E1	PEM						
192	A5 60				EPM	334	AU 0 031	PPM						
192	A5 60				PPM	334	AU 0.031	PPM						
192	A5 60				PPM	331	AU 0 302	PPM						
192	A5 60				PPM	334	AU 0.031	PPM						
19C	"5 60				PM	33"	AU "9 001	EPM						
192	A5 20				EP"	33"	AU 0.003	PEM						
192	A5 20				EPM	33"	AU 0.0CE	PE.I						
192	A5 20				PPM	334	AU 0.03C	PEM						
19C	A5 20				PPM	334	AU 0 003	PPM						
192	A5 20				PPM	33"	AU 0.001	PPM						
192	A5 20				PE I	33"	AU 0.031	PPM						
192	A5 23				PPM	334	AU 0.038	PPM						
192	A3 23				PPM	334	AU 3 033	PPM						
192	A5 20				PPM	334	AU 0 301	PPM						
192	A5 20				PPM	334	AU <0 001	PPM						
192	"5 20				PPM	334	AU <0 001	EPM						
192	A5 20				EE I	334	AU 0.001	PPM						
192	A5 40				PPM	334	AU <0 001	PPM						
192	A5 40				PPM	334	AU 0 001	PPM						
192	A5 20				PPM	331	AU 0 031	EPM						
192	A5 20				PPM	334	AU 0.001	PPM						
192	A5 20				PE I	334	AU 0.033	PP I						
192	A5 40				PPM	334	AU 0.C03	PPM						
192	A5 40				PPM	334	AU 0.001	PPM						
192	A5 60				PPM	334	AU 0 001	PPM						
192	A5 40				PPM	334	AU 0 001	PPM						
192	A5 20				PPM	331	AU 0 031	EPM						
192	A5 20				PPM	334	AU 0 001	PPM						
192	A5 20				PPM	334	AU 0 001	PIM						

SAMPLE CODE	DEPTH FROM	DEPTH TO	IDN	VIS AL	LOCAL EASTING	LOCAL NORTHING	PL	SAMP TYPE	COMMENTS
482653	81 00	82 00	1.00		29700 00	10000 00	1317.0	COS	192 AS <20 PPM 334 AU 0 001 PPM
482654	82.00	83 00	1 00		29700 00	10000 00	1316 0	COS	192 AS <20 PPM 334 AU <0 001 PPM
482655	83 00	84 00	1 00		29700.00	10000.00	1315 0	COS	192 AS <20 PPM 334 AU <0 001 PPM
482656	84 00	85.00	1.00		29700 00	10000 00	1314.0	COS	192 AS 20 PPM 334 AU 0 001 PPM
482657	85.00	86 00	1 00		29700 00	10000 00	1313.0	COS	192 AS <20 PPM 331 AU <0.001 PPM
482658	86 00	87 00	1 00		29700 00	10000.00	1312 0	COS	192 AS 20 PPM 331 AU 0 001 PPM
482659	87 00	88 00	1.00		29700.00	10000 00	1311 0	COS	192 AS <20 PPM 331 AU <0 001 PPM
482660	88 00	89.00	1.00		29700 00	10000 00	1310.0	COS	192 AS <20 PPM 331 AU <0 001 PPM
482661	89.00	90 00	1 00		29700 00	10000 00	1309.0	COS	192 AS 20 PPM 334 AU 0 001 PPM
482662	90 00	91 00	1 00		29700.00	10000.00	1308 0	COS	192 AS <20 PPM 334 AU <0.001 PPM
482663	91 00	92 00	1 00		29700 00	10000.00	1307 0	COS	192 AS 20 PPM 334 AU <0 001 PPM
482664	92.00	93.00	1.00		29700 00	10000 00	1306.0	COS	192 AS 20 PPM 334 AU <0 001 PPM
482665	93.00	94 00	1 00		29700 00	10000.00	1305.0	COS	192 AS <20 PPM 334 AU 0 001 PPM
482666	94 00	95.00	1.00		29700.00	10000.00	1304 0	COS	192 AS 20 PPM 334 AU <0.001 PPM
482667	95.00	96.00	1.00		29700.00	10000 00	1303.0	COS	192 AS 20 PPM 334 AU <0 001 PPM
482668	96.00	97 00	1 00		29700 00	10000 00	1302.0	COS	192 AS <20 PPM 334 AU 0.002 PPM
482669	97.00	98 00	1 00		29700.00	10000.00	1301 0	COS	192 AS 20 PPM 334 AU <0.001 PPM
482670	98.00	99.00	1.00		29700.00	10000 00	1300 0	COS	E.O.C. 192 AS <20 PPM 334 AU <0 001 PPM

FIRE DEPARTMENT-RESPONSE-LSV016

TYPE	VAC	LOCAL EAST :		M E	MAG EAST	634257.50 E	PL 1390.00	DATE START : M	DEPTH FCORE : M
		NORTH		M N	NORTH	7715021.50 N		CCMP : 10/21/89	COPE : M

SAMPLE CODE | DEPTH FROM | DEPTH TO | LEN | VAC | AD | LOCAL EASTING | LOCAL NORTHING | RL SAMP TYPE | COMMENTS

C34161 | 9.00 | 9 70 | 0 70 | M | 1391 0 VAC | M | 0-1m f.y orange q sands + lat saprolite frags + wht qv frags
1-2m highly lat saprolite (75ch) + qv frags : 2-3m jellomix/ehe
dtcpt bosed saprolite 3-9m pnkish/wht v.f.g. siltceous saprolite
9-9 7m pnkish/wht v f q. metasaltstone/?sch
101 AS <100 PPM 331 %O <0.001 EPM

RECOMM-Reconnaissance-LSV0615

TYPE : VAC	LOCAL EAST :		M E	M/S EAST :	635963.90 E	PL 1390.00	DATE START : M	DEPTH FCORE : M
	NORTH		M N	NORTH :	7715021.50 N		COMP : 10/21/89	COPE : M

SAMPLE CODE | DEPTH FROM | DEPTH TO | LEN | VLS | AD | LOCAL EASTING | LOCAL NORTHING | RL SAMP TYPE | COMMENTS

2911G7 | 5 00 | 5 70 | 0.70 | M | 1385 0 VAC | M | 0-1m brn silts + abund qV frags : 1-5m t erd gretty ?metcicous
sapcolite 5-5 7m pnk/w/mtsl-y.ll . f.g siltceous sapcolite,
?aternaceous ?stased?
101 AS <100 PPM 334 AU 0 001 PPM

RECO IN-Reconnaissance-LS/0616

TYPE : VAC	LOCAL EAST :		M E	M/S EAST :	635963.90 E	PL 1390.00	DATE START : M	DEPTH FCORE : M
	NORTH		M N	NORTH :	7715021.50 N		COMP : 10/21/89	COPE : M

SAMPLE CODE | DEPTH FROM | DEPTH TO | LEN | VLS | AD | LOCAL EASTING | LOCAL NORTHING | RL SAMP TYPE | COMMENTS

2911G7 | 5 00 | 5 70 | 0.70 | M | 1385 0 VAC | M | 0-1m brn silts + abund qV frags : 1-5m t erd gretty ?metcicous
sapcolite 5-5 7m pnk/w/mtsl-y.ll . f.g siltceous sapcolite,
?aternaceous ?stased?
101 AS <100 PPM 334 AU 0 001 PPM

RECO IN-Reconnaissance-LS/0616

TYPE : VAC	LOCAL EAST :		M E	M/S EAST :	635963.90 E	PL 1390.00	DATE START : M	DEPTH FCORE : M
	NORTH		M N	NORTH :	7715021.50 N		COMP : 10/21/89	COPE : M

SAMPLE CODE | DEPTH FROM | DEPTH TO | LEN | VLS | AD | LOCAL EASTING | LOCAL NORTHING | RL SAMP TYPE | COMMENTS

C34161 | 9.00 | 9 70 | 0 70 | M | 1391 0 VAC | M | 0-1m f.y orange q sands + lat saprolite frags + wht qV frags
1-2m highly lat saprolite (75ch) + qV frags : 2-3m jellomix/ehe
dtcpt bosed saprolite 3-9m pnkish/wht v.f.g. siltceous saprolite
9-9 7m pnkish/wht v f q. metasaltstone/?sch
101 AS <100 PPM 331 %O <0.001 EPM

RECOMM-Reconnaissance-LSV0615

TYPE : VAC	LOCAL EAST :		M E	MAG EAST	636108.80 E	PL 1390.00	DATE START : M	DEPTH FCORE : M
	NORTH		M N	NORTH	7717C34.6C M		CC IE . 10/21/89	COPE : M

SAMPLE CODE | DEPTH FROM | DEPTH TO | LEN | VLS | AD | LOCAL EASTING | LOCAL NORTHING | RL SAMP TYPE | COMMENTS

2911G7 | 5 00 | 5 70 | 0.70 | M | 1385 0 VAC | M | 0-1m brn silts + abund qV frags : 1-5m t erd gretty ?metcicous
sapcolite 5-5 7m pnk/w/mtsl-y.ll . f.g siltceous sapcolite,
?aternaceous ?stased?
101 AS <100 PPM 334 AU 0 001 PPM

RECO IN-Reconnaissance-LS/0616

TYPE : VAC	LOCAL EAST :		M E	M/S EAST :	635963.90 E	PL 1390.00	DATE START : M	DEPTH FCORE : M
	NORTH		M N	NORTH :	7715021.50 N		COMP : 10/21/89	COPE : M

SAMPLE CODE | DEPTH FROM | DEPTH TO | LEN | VLS | AD | LOCAL EASTING | LOCAL NORTHING | RL SAMP TYPE | COMMENTS

C34161 | 9.00 | 9 70 | 0 70 | M | 1391 0 VAC | M | 0-1m f.y orange q sands + lat saprolite frags + wht qV frags
1-2m highly lat saprolite (75ch) + qV frags : 2-3m jellomix/ehe
dtcpt bosed saprolite 3-9m pnkish/wht v.f.g. siltceous saprolite
9-9 7m pnkish/wht v f q. metasaltstone/?sch
101 AS <100 PPM 331 %O <0.001 EPM

RECOMM-Reconnaissance-LSV0615

TYPE : VAC	LOCAL EAST :		M E	MAG EAST	637899.C0 E	PL 1390.00	DATE START : M	DEPTH FCORE : M
	NORTH		M N	NORTH	7713951.30 N		CCMP 1'/21/89	COPE M

SAMPLE CODE | DEPTH FROM | DEPTH TO | LEN | VLS | AD | LOCAL EASTING | LOCAL NORTHING | RL SAMP TYPE | COMMENTS

194168 | 5 30 | 5.70 | C.70 | | | M | 1395.C VAC | 0-1m c orange q gcts : 1-2m q sand + lat l-chts + mn pisols :
2-5m decomposed c.g. granite : 5-5 7m dtcpt
I3I %S <103 PPM 334 AU C.001 PPM

RECOMM-Reconnaissance-LS/0617

TYPE	AC	LOCAL EAST :		M E	MAG EAST	637899.C0 E	PL 1390.00	DATE START : M	DEPTH FCORE : M
		NORTH		M N	NORTH	7713951 30 N		CCMP 1'/21/89	COPE M

SAMPLE CODE | DEPTH FROM | DEPTH TO | LEN | TC | AD | LOCAL EASTING | LOCAL NORTHING | RL SAMP TYPE | COMMENTS

194168 | 5 30 | 5.70 | C.70 | | | M | 1395.C VAC | 0-1m c orange q gcts : 1-2m q sand + lat l-chts + mn pisols :
2-5m decomposed c.g. granite : 5-5 7m dtcpt
I3I %S <103 PPM 334 AU C.001 PPM

RECOMM-Reconnaissance-LS/0617

TYPE	AC	LOCAL EAST :		M E	MAG EAST	637899.C0 E	PL 1390.00	DATE START : M	DEPTH FCORE : M	TOP AZI 0.00
		NORTH		M N	NORTH	7713951 30 N		CCMP 1'/21/89	COPE M	TOP DEC -90.00

APPENDIX 9.4

EL2366

(Area 35)

ANOM15-Anomaly 15 (EI2366)

LOCATION NUMBER	DEPTH	TO DEPTH	LEASE	SAMPLE TYPE	PARENT LOCATION		LOCAL EASTING		LOCAL NORTHING		AMG EASTING		AMG NORTHING		PL CODE	SAMPLE METHOD			SIDE-MEI	TYPE	QUAL	DESC	SIZE	RT-1	RT-2	ABUN	LIN	LODE	SULP	SP-3
284065	2 40	4 40	2366	VBCL	A15\030			M		M	638972 00		7722005 00		1390 00															
				BLG		AG	59 30	PPB	BLG		AU	0.13	PPB	BLG		CU	0 01	PPM												
284076	14 40	16.20	2366	VECL	A15\040			M		M	6.1799 00		7722113 00		1390 00															
				BLG		AG	29 10	PPB	BLG		AU	0 50	PPB	BLG		CU	0 02	PPM												
3004174	0 00	0.10	2366	LAG	M			M		M	641976 00		7722365.00		1390 00				+2	T	P	L	C							
				AA		CU	28	PPM	AA		FE	18.00	PCT	AA		NI	28	PPM	AA	ZN	28	PPM	AM	AS	21	PPM	AM	BI	0.5	PPM
				AM		CO	8	PPM	AM		MO	2.0	PPM	AM		PB	42	PPM	AM	SB	1.0	PPM	AM	SN	3	PPM	AM	U	5.2	PPM
				AM		V	2	PPM	BA		AG	<0 1	PPM	BE		AU	<1	PPB												
3004175	0 00	0.10	2366	LAG	M			M		1	642013 00		7722958 00		1390 00				+2	T	P	L	C							
				AA		CU	21	PPM	AA		FE	16 00	PCT	AA		NI	32	PPM	AA	ZN	21	PPM	AM	AS	22	PPM	AM	BI	0 5	PPM
				AM		CO	23	PPM	AM		MO	2 5	PPM	AM		PB	76	PPM	AM	SB	1 0	PPM	AM	SN	3	PPM	AM	U	1.5	PPM
				AM		V	2	PPM	BA		AG	<0 1	PPM	BE		AU	<1	PPB												
3004176	0 00	0.10	2366	LAG	M			M		M	641041 00		7723023.00		1390 00				+2	T	C	L	C							
				AA		CU	26	PPM	AA		FE	25 00	PCT	AA		NI	30	PPM	AA	ZN	24	PPM	AM	AS	28	PPM	AM	BI	1.0	PPM
				AM		CO	11	PPM	AM		MO	2.0	PPM	AM		PB	38	PPM	AM	SB	1.2	PPM	AM	SN	5	PPM	AM	U	4.5	PPM
				AM		V	2	PPM	BA		AG	<0 1	PPM	BE		AU	<1	PPB												
3004177	0 00	0.10	2366	LAG	M			M		M	641506 00		7722605.00		1390 00				+2	R	P	L	C							
				AA		CU	30	PPM	AA		FE	23 00	PCT	AA		NI	32	PPM	AA	ZN	25	PPM	AM	AS	30	PPM	AM	BI	1.5	PPM
				AM		CO	8	PPM	AM		MO	2.0	PPM	AM		PB	36	PPM	AM	SB	1.0	PPM	AM	SN	8	PPM	AM	U	9.6	PPM
				AM		V	2	PPM	BA		AG	<0.1	PPM	BE		AU	<1	PPB												
3004178	0 00	0 10	2366	LAG	M			M		M	639503 00		7721969.00		1390 00				+2	T	P	L	C							
																				+ Qv										
				AA		CU	22	PPM	AA		FE	18.00	PCT	AA		NI	24	PPM	AA	ZN	27	PPM	AM	AS	36	PPM	AM	BI	0.5	PPM
				AM		CO	7	PPM	AM		MO	3 5	PPM	AM		PB	36	PPM	AM	SB	1.4	PPM	AM	SN	3	PPM	AM	U	2.1	PPM
				AM		V	3	PPM	BA		AG	<0 1	PPM	BE		AU	1	PPB												
3004179	0.00	0.10	2366	LAG	M			M		1	639468 00		7721571.00		1390 00				+2	T	P	L	C							
																				+ Qv.										
				AA		CU	15	PPM	AA		FE	12.00	PCT	AA		NI	20	PPM	AA	ZN	16	PPM	AM	AS	22	PPM	AM	BI	0.5	PPM
				AM		CO	7	PPM	AM		MO	2.5	PPM	AM		PB	34	PPM	AM	SB	0.8	PPM	AM	SN	3	PPM	AM	U	1.5	PPM
				AM		V	6	PPM	BA		AG	<0.1	PPM	BE		AU	1	PPB												
280215	0.00	0.10	2370	SLT	LSV0621			M		M	639131 40		7721805.10		1390.00															
																				Silty sands + mnr lat saprolite + f.g. lat mica Sch (0-2m)										
				AM		LA	13.0	PPM	AM		NB	8 0	PPM	AM		TB	1 0	PPM	AO	BA	350	PPM	AO	CR	1160	PPM	AO	NI	22	PPM
				AC		DF	105	PPM	DO		CR	200	PCT	DO		FE	4.00	PCT	DO	MG	1000	PPM	DO	TI	2350	PCT				
281772	0.00	2.00	2366	VBCL	LSV0621			M		M	639131.40		7721805.10		1390.00															
																				Silty sands + mnr lat saprolite + lat f.g. mica Sch (0-2m)										
				BLG		AG	2.65	PPB	BLG		AU	0 17	PPB	BLG		CU	0.01	PPM												
281773	2.00	3 70	2366	VBCL	M			M		M	640976.31		7721656.00		1390.00															
																				Sands + q frags + wtrd mica Sch (2-3 7m : 0-2m f.-c.g. orrge q sands : 2-3m sands + abund q frags : 3-3 7m f.-m.g. wthd rica Sch										
				BLG		AG	18.2	PPB	BLG		AU	0.09	PPB	BLG		CU	0.02	PPM												

REP REPORT HEROID: PR OF1 SAMPLES, ASSAYS & DRILL DED LITH (PRINTED ON 09/17/96 AT 14 51

ANOMIS-Anomaly 15 (EL2366)-A15V030

TYPE AC	LOCAL EAST :	M E	AMG EAST 638972.00 E	RL 1390.00	DATE START M	DATE PCORE : M	DEPTH PCORE M	TOP AZI : 0.00
	NORTH :	M N	NORTH 7722005.00 N		COMP 03/09/92	CORE : M	DEPTH TOTAL 9.00	TOP DEC : -90.00

SAMPLE CODE	DEPTH FROM	DEPTH TO	LEN	VIS AU	LOCAL EASTING	LOCAL NORTHING	RL	SAMP TYPE	COMMENTS
133441	7.20	9.00	1.80		M	M	1382.8	AC	0-1.8m aeol sand 1.8-2.1m aeol sand ? 1-1.4m BLEG 1.4-5.4m ex wthrd granite? : 5.1-7.2m ex wthrd microgranite 7.2-9.0 microgranite 115 AS <5 PPM 331 AU <0.001 PPM

AUCH15-Anomal, 15 (EL2366)-A15V010

TYPE AC	LOCAL EAST	M E	AMG EAST 641789.00 E	RL 1390.00	DATE START M	DATE PCORE : M	DEPTH PCORE M	TOP AZI : 0.00
	NORTH	M N	NORTH 7722113.00 N		COMP 03/30/92	CORE : M	DEPTH TOTAL 19.80	TOP DEC -90.00

SAMPLE CODE	DEPTH FROM	DEPTH TO	LEN	VIS AU	LOCAL EASTING	LOCAL NORTHING	RL	SAMP TYPE	COMMENTS
433151	18.00	19.80	1.80		M	M	1372.0	AC	0-1.8m aeol sand . 1.8-3.6m aeol sand, colluv : 3.6-5.1m grits : 5.4-7.2m grits to wthrd bedrock : 7.2-14.4m grits 14.4-16.2m lt gr/ gritty indur cla_s : 16.2-18.0m ex wthrd granite 18.0-19.8m ex wthrd granite 115 AS <5 PPM 331 AU <0.001 PPM

RECONN-Reconnaissance-LSV0621

TYPE AC	LOCAL EAST	M E	AMG EAST 639131.40 E	RL 1390.00	DATE START M	DATE PCORE : M	DEPTH PCORE M	TOP AZI : 0.00
	NORTH	M N	NORTH 7721805.10 N		COMP 10/21/89	CORE : M	DEPTH TOTAL 7.70	TOP DEC : -90.00

SAMPLE CODE	DEPTH FROM	DEPTH TO	LEN	VIS AU	LOCAL EASTING	LOCAL NORTHING	RL	SAMP TYPE	COMMENTS
291173	7.00	7.70	0.70		M	M	1383.0	AC	0-1m orange silt, sands + mnr lat saprolite 1-7m lat f.g. mica Sch, bleed in part 7-7.7m ditto 161 AS <100 PPM 334 AU 0.001 PPM

APPENDIX 9.5

EL2366

(Area 36)

AREA 36

Easting	Northing	RL	Gravity				Date
			Observed	2.20gm/cc	2.40gm/cc	2.67gm/cc	
641039.27	7714477.54	374.9	978569.5	-24.43	-27.58	-31.82	7/01/94
641012.56	7714988.53	376.65	978569.86	-23.42	-26.59	-30.84	7/01/94
640967.18	7715482.92	378.35	978570.12	-22.52	-25.7	-29.98	7/01/94
641008.4	7715963.67	379.49	978570.25	-21.89	-25.07	-29.36	7/01/94
642019.31	7714535.7	374	978570.2	-23.9	-27.04	-31.27	7/01/94
642046.24	7715039.23	375.33	978570.5	-23.03	-26.19	-30.43	7/01/94
642060.64	7715512.7	376.65	978570.35	-22.65	-25.81	-30.07	7/01/94

Horden Hills Line 32000E - Area 36
Ground Magnetics

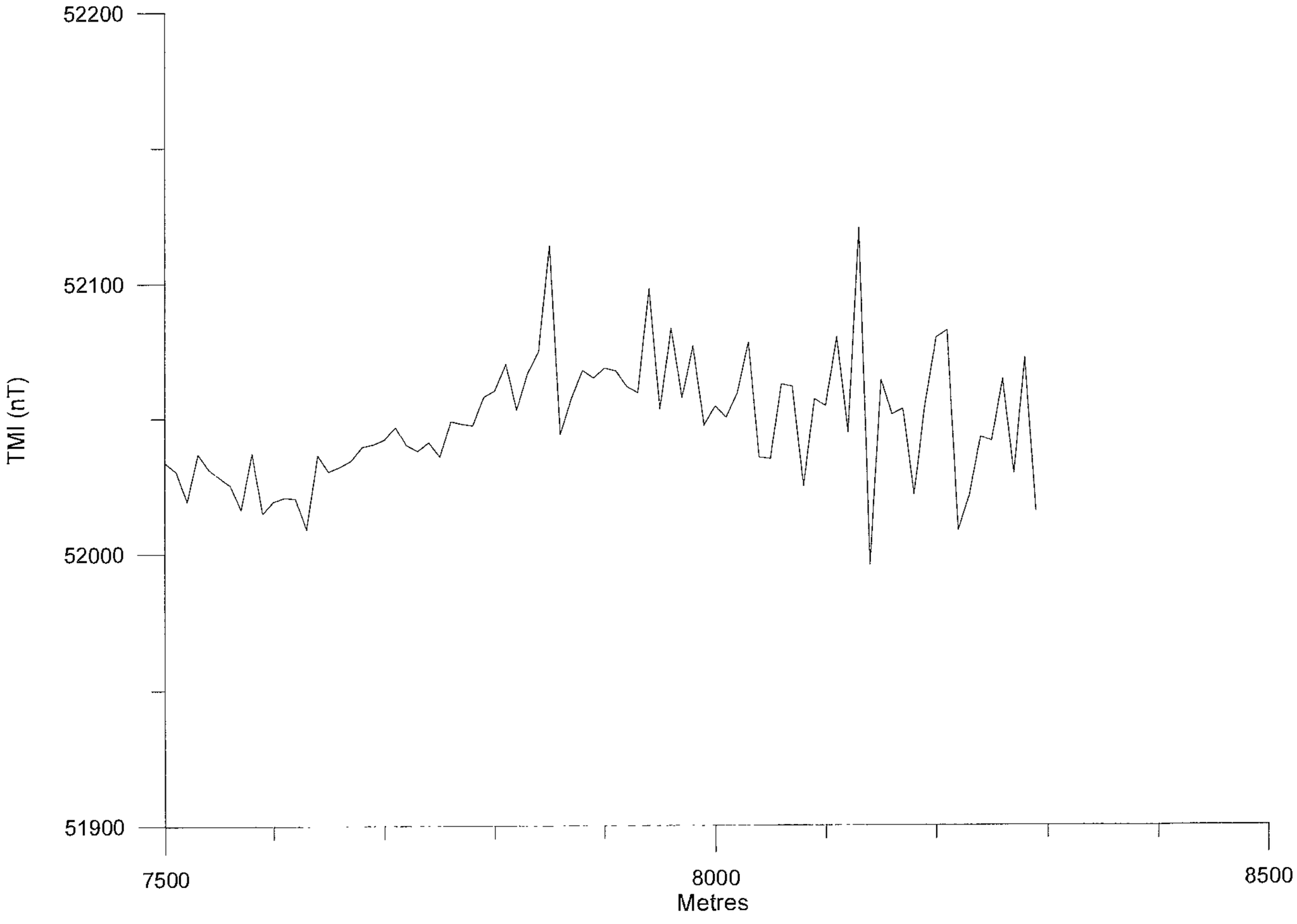

Horden Hills Line 33200E - Area 36
Ground Magnetics

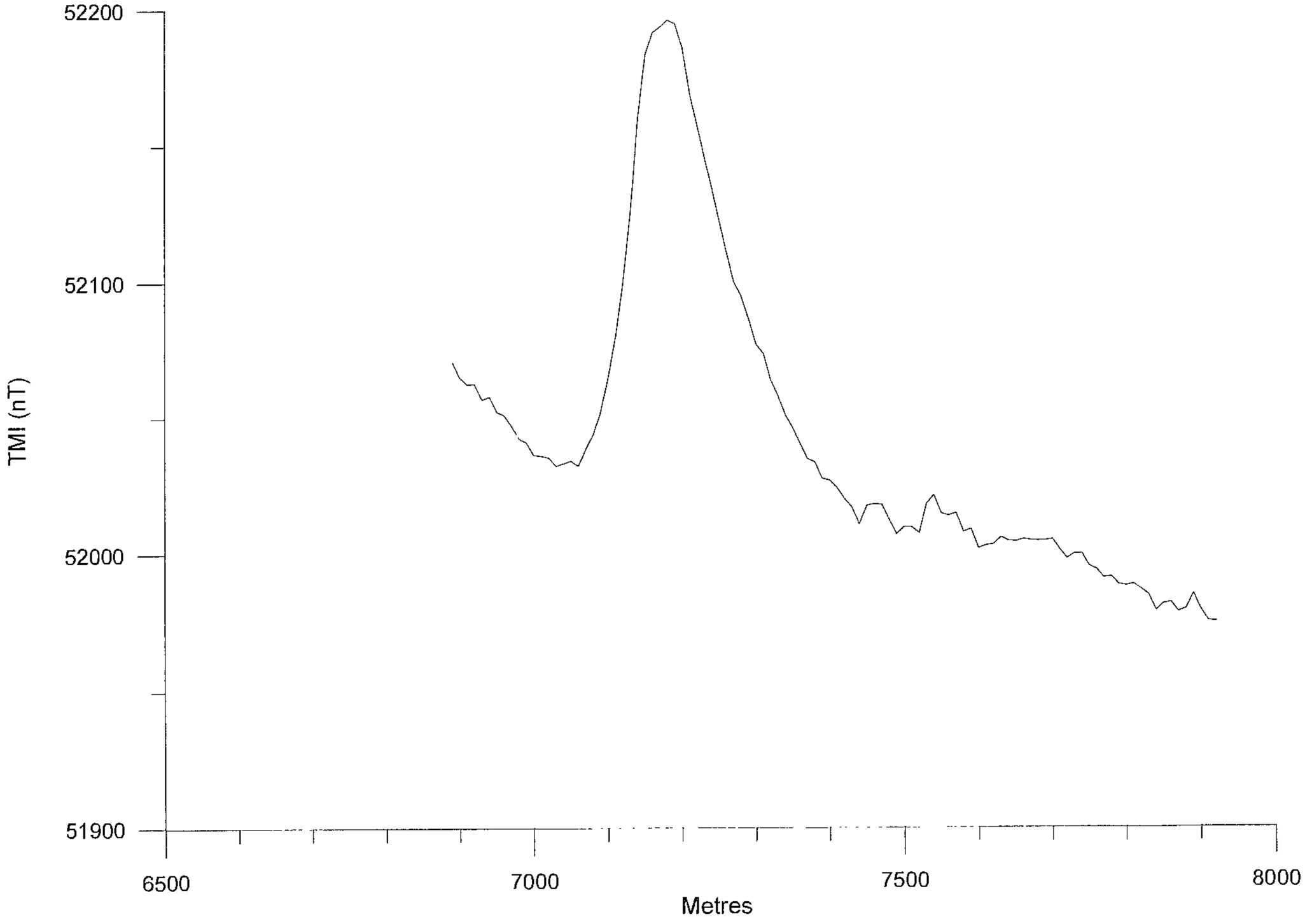

EL2366-Hordern Hills Percnn

LOCATION NUMBER	DEPTH	DEPTH	LEAST	SAMP TYPE	PAREN T LOCATION		LOCAL EASTING		LOCAL NORTHING		AMG EASTING	AMG NORTHING		REL	TRAV	S COLLECTION S METHOD		SIZE-MI'	TYPE	QUAL	DESC	SIZE	RI-1	RT-2	FILTN	CLIN	LODE	SULF	SI-C
3004084	0 00	0 10	2366	LAG	M			M		M	642009 00	7714955 00	1390 00						T	R	L	C							
				AA		CU	26	PPM	AA		FE	19 50	PCT	AA	NI	25	PPM	AA	ZN	22	PPM	AM	AS	31	PPM	AM	BI	0.5	PPM
				AM		CO	11	PPM	AM		MO	2.5	PPM	AM	PB	11	PPM	AM	SB	1 6	PPM	AM	SN	3	PPM	AM	U	3.8	PPM
				AM		W	1	PPM	BA		AG	<0 1	PPM	BE	AU	1	PPB												
3004085	0 00	0 10	2366	LAG	M			M		M	641955 00	7714502 00	1390 00						T	R	L	C							
				AA		CU	21	PPM	AA		FE	15.00	PCT	AA	NI	23	PPM	AA	ZN	21	PPM	AM	AS	32	PPM	AM	BI	0.5	PPM
				AM		CO	9	PPM	AM		MO	2.5	PPM	AM	PB	36	PPM	AM	SB	1 0	PPM	AM	SN	3	PPM	AM	U	3.8	PPM
				AM		W	2	PPM	BA		AG	<0.1	PPM	BE	AU	1	PPB												
3004086	0 00	0 10	2366	LAG	M			M		M	641479 00	7715034 00	1390 00						T	R	L	C							
																			+ (2v).										
				AA		CU	27	PPM	AA		FE	19 50	PCT	AA	NI	21	PPM	AA	ZN	20	PPM	AM	AS	24	PPM	AM	BI	0.5	PPM
				AM		CO	8	PPM	AM		MO	3.0	PPM	AM	PB	34	PPM	AM	SB	1 0	PPM	AM	SN	3	PPM	AM	U	3.1	PPM
				AM		W	2	PPM	BA		AG	<0 1	PPM	BE	AU	<1	PPB												
3004087	0 00	0 10	2366	LAG	M			M		M	641479 00	7715165 00	1390 00						T	R	L	C							
				AA		CU	26	PPM	AA		FE	16 50	PCT	AA	NI	25	PPM	AA	ZN	23	PPM	AM	AS	32	PPM	AM	BI	0.5	PPM
				AM		CO	8	PPM	AM		MO	2.5	PPM	AM	PB	40	PPM	AM	SB	1.4	PPM	AM	SN	3	PPM	AM	U	3.4	PPM
				AM		W	2	PPM	BA		AG	<0 1	PPM	BE	AU	1	PPB												
3004091	0 00	0 10	2366	LAG	M			M		M	640908.00	7715521 00	1390 00						T	R	L	C							
				AA		CU	33	PPM	AA		FE	17 50	PCT	AA	NI	26	PPM	AA	ZN	24	PPM	AM	AS	30	PPM	AM	BI	0.5	PPM
				AM		CO	11	PPM	AM		MO	2 0	PPM	AM	PB	42	PPM	AM	SB	1.2	PPM	AM	SN	3	PPM	AM	U	4.4	PPM
				AM		W	2	PPM	BA		AG	<0 1	PPM	BE	AU	<1	PPB												
2817e3	1 00	2 00	2366	VSCL	M			M		M	642347.25	7714845 50	1390 00																
				BLG		AG	12 5	PPB	BLG		AU	0.17	PPB	BLG	CU	0.01	PPM												

Orngе q sands + mnr loose bisols (1-2m) : 0-1m f -c g orngе q sands 1-2m q sands + pisol lat : 2-3m c q grits 3-3 7m
d_tto, ?decomposed granitic soil

HOME-Hordern Hills (EL2366)-HHB0467

TYPE RAB	LOCAL EAST	33200.00 E	AMG EAST	642313.05 E	RL : 1390.00	DATE START : M	DATE PCORE : M	DEPTH ICORE : M	TOP AZI 0.00
	DEPTH	7000.00 N		NORTH 7715175.37 N		COMP : 09/15/93	CORE . M	DEPTH TOTAL : 39.00	TOP DEC -90.00

SAMPLE CODE	DEPTH FROM	DEPTH TO	LEN	VIS AU	LOCAL EASTING	LOCAL NORTHING	RL	SAMP TYPE	COMMENTS
532628	36.00	39.00	3.00		33200.00	7000.00	1351.0	RAB	0-2m aeol sand 2-18m pisol lat + q colluv + q-sand alluv - 18-26m brn q-sand alluv 26-36m pisol lat + q-sand alluv + q clasts + well gwke? - 36-39m blknd + ferrug gwke 115 AS 5 PPM 334 AU <0.001 PPM

HOME-Hordern Hills (EL2366)-HHB0468

TYPE : RAB	LOCAL EAST	33230.00 E	AMG EAST	642335.66 E	RL 1393.00	DATE START M	DATE PCORE M	DEPTH PCORE M	TOP AZI 0.00
	NORTH	7160.00 N		NORTH 7715315.41 N		COMP 09/15/93	CORE . M	DEPTH TOTAL 33.00	TOP DEC . -90.00

SAMPLE CODE	DEPTH FROM	DEPTH TO	LEN	VIS AU	LOCAL EASTING	LOCAL NORTHING	RL	SAMP TYPE	COMMENTS
532629	30.00	33.00	3.00		33200.00	7160.00	1360.0	RAB	0-3m aeol sand : 3-20m pisol lat + q colluv + brn q-sand alluv 20-29m pisol lat + indur q-sand alluv 29-33m blknd gwke + brn gwke + mnr q clasts 115 AS 5 PPM 334 AU <0.001 PPM

HOME-Hordern Hills (EL2366)-HHB0532

TYPE : RAB	LOCAL EAST	33200.00 E	AMG EAST	642071.21 E	RL 1390.00	DATE START M	DATE PCORE : M	DEPTH PCORE M	TOP AZI : 0.00
	NORTH	7500.00 N		NORTH 7715613.00 N		COMP : 09/16/93	CORE : M	DEPTH TOTAL : 33.00	TOP DEC . -90.00

SAMPLE CODE	DEPTH FROM	DEPTH TO	LEN	VIS AU	LOCAL EASTING	LOCAL NORTHING	RL	SAMP TYPE	COMMENTS
532630	30.00	33.00	3.00		33200.00	7500.00	1360.0	RAB	0-3m aeol sand : 2-9m pisol lat + q colluv + q-sand alluv 9-23m q-sand alluv (indur) - brn clay + mnr pisol lat 23-33m blknd, brn and ferrug gwke + q clasts. E.O.H. 115 AS 5 PPM 334 AU <0.001 PPM

HOME-Hordern Hills (EL2366)-HHB0533

TYPE : RAB	LOCAL EAST :	32000.00 E	AMG EAST :	641020.91 E	RL 1390.00	DATE START . M	DATE PCORE M	DEPTH PCORE M	TOP AZI : 0.00
	NORTH .	7500.00 N		NORTH . 7715032.55 N		COMP 09/25/93	CORE . M	DEPTH TOTAL 12.00	TOP DEC : -90.00

SAMPLE CODE	DEPTH FROM	DEPTH TO	LEN	VIS AU	LOCAL EASTING	LOCAL NORTHING	RL	SAMP TYPE	COMMENTS
533343	9.00	12.00	3.00		32000.00	7500.00	1381.0	RAB	0-3m aeol sand, pisol lat : 3-12m grairte. RELOGGED BOH - Matrix supported q grains in wht silic clays. E.O.H. 115 AS 5 PPM 334 AU <0.001 PPM

HOME-Hordern Hills (EL2366)-HHB0503

TYPE : RAB	LOCAL EAST :	32000.00 E	AMG EAST :	640779.08 E	RL : 1390.00	DATE START M	DATE PCORE . M	DEPTH PCORE M	TOP AZI : 0.00
	NORTH :	8000.00 N		NORTH 7715470.21 N		COMP 09/25/93	CORE M	DEPTH TOTAL : 10.50	TOP DEC : -90.00

SAMPLE CODE	DEPTH FROM	DEPTH TO	LEN	VIS AU	LOCAL EASTING	LOCAL NORTHING	RL	SAMP TYPE	COMMENTS
533344	9.00	10.50	1.50		32000.00	8000.00	1381.0	RAB	0-3m aeol sand + pisol lat : 3-9m ferrug + fractured granite + q' : 9-10.5m granite + q'. RELOGGED BOH - Matrix supported q grains in wht silic clays. E.O.H. 115 AS 10 PPM 334 AU <0.001 PPM

APPENDIX 9.6

EL2366

(Area 37)

AREA 37

			Gravity				
Easting	**Northing**	**RL**	**Observed**	**2.20gm/cc**	**2.40gm/cc**	**2.67gm/cc**	**Date**
643054.5	7716052.64	377.14	978570.06	-22.53	-25.7	-29.96	7/01/94
643068.5	7716504.15	378.31	978570.43	-21.67	-24.84	-29.12	7/01/94
643025.64	7717076.99	380.59	978572.05	-19.24	-22.44	-26.74	7/01/94
642999.18	7717530.48	384.45	978572.79	-17.43	-20.65	-25	7/01/94
643027.72	7720006.48	388.18	978568.25	-19.83	-23.09	-27.48	7/01/94
643010.95	7720537.9	390.15	978567.67	-19.69	-22.97	-27.38	7/01/94
643016.33	7721021	391.78	978567.46	-19.3	-22.59	-27.02	7/01/94
643971.26	7716005.56	375.97	978569.78	-23.09	-26.25	-30.5	7/01/94
643995.28	7716475.2	377.24	978570.02	-22.32	-25.49	-29.75	7/01/94
644011.85	7717007.74	379.7	978570.33	-21.19	-24.38	-28.67	7/01/94
643968.5	7717462.4	383.01	978570.34	-20.22	-23.43	-27.76	7/01/94
643976.53	7720011.67	392.51	978567.07	-20.07	-23.36	-27.8	7/01/94
644012.12	7720404.39	394.15	978567.22	-19.35	-22.66	-27.12	7/01/94
644019.77	7720940	397.3	978566.63	-18.97	-22.3	-26.79	7/01/94
644018.06	7721472.97	397.38	978566.86	-18.43	-21.77	-26.26	7/01/94
644961.49	7715970.66	374.19	978569.27	-24	-27.14	-31.37	7/01/94
645012.98	7716465.88	375.67	978569.49	-23.19	-26.34	-30.59	7/01/94
645020.45	7717065.08	378.42	978569.13	-22.64	-25.82	-30.09	7/01/94
644998.72	7717500.89	380.94	978568.59	-22.4	-25.6	-29.9	7/01/94
645002.61	7717998.43	384.23	978568.06	-21.95	-25.17	-29.52	7/01/94
644997.83	7718527.94	388.31	978567.41	-21.43	-24.69	-29.08	7/01/94
645054.7	7718990.98	390.07	978567.22	-20.98	-24.26	-28.67	7/01/94
645030.47	7719529.64	391.58	978566.56	-21.03	-24.32	-28.74	7/01/94
645047.15	7720040.76	391.71	978566.41	-20.88	-24.17	-28.6	7/01/94
645006.59	7720475.15	393.49	978566.48	-20.19	-23.49	-27.94	7/01/94
644986.2	7720993.01	396.62	978566.04	-19.67	-23	-27.49	7/01/94
646050.59	7716035.24	372.16	978568.55	-25.12	-28.25	-32.45	7/01/94
646004.12	7716508.24	373.83	978568.45	-24.6	-27.74	-31.96	7/01/94
645997.69	7717004.76	375.95	978568.16	-24.17	-27.32	-31.57	7/01/94
646004.18	7717514.63	378.31	978567.14	-24.4	-27.58	-31.85	7/01/94
645957.64	7718058.43	380.78	978566.6	-24.11	-27.31	-31.61	7/01/94
645983.74	7718480.04	382.69	978565.84	-24.23	-27.45	-31.77	7/01/94
646024.79	7719048.69	384.67	978565.64	-23.7	-26.93	-31.27	7/01/94
646036.6	7719544.32	386.24	978565.78	-22.96	-26.2	-30.57	7/01/94
646017.63	7720015.07	387.5	978565.8	-22.41	-25.67	-30.04	7/01/94
646014.48	7720486.7	390.32	978566.22	-21.12	-24.4	-28.81	7/01/94
645975.19	7720995.55	392.81	978566.01	-20.52	-23.82	-28.26	7/01/94
647037.9	7716027.53	370.84	978568	-25.96	-29.07	-33.26	7/01/94
646996.5	7716509.16	371.81	978567.28	-26.2	-29.32	-33.52	7/01/94
646976.87	7717014.88	373.73	978566.59	-26.2	-29.34	-33.57	7/01/94
646960.36	7717498.81	375 43	978565.75	-26.42	-29.57	-33.82	7/01/94
647026.58	7718081.24	377.67	978564.51	-26.86	-30.04	-34.3	7/01/94
646996.73	7718541.47	379.62	978563.97	-26.73	-29.92	-34.21	7/01/94
647008.3	7719039.32	381.81	978563.96	-26	-29.21	-33.52	7/01/94
647008.87	7719479.82	383.64	978564.73	-24.6	-27.82	-32.16	7/01/94
646992.61	7719985.28	385.49	978565.18	-23.48	-26.72	-31.07	7/01/94
646990.93	7720489.01	388.05	978565.71	-22.12	-25.38	-29.77	7/01/94
647016.89	7721024.69	390.19	978565.91	-21.17	-24.45	-28.86	7/01/94
648028.89	7717988.57	375.45	978564.28	-27.61	-30.77	-35.01	7/01/94
647986.69	7718531.31	377.6	978563.46	-27.68	-30.85	-35.12	7/01/94

AREA 37

Easting	Northing	RL	Gravity				Date
			Observed	2.20gm/cc	2.40gm/cc	2.67gm/cc	
648022.4	7718973.92	379.21	978563.14	-27.41	-30.59	-34.88	7/01/94
648014.7	7719530.76	381.45	978564.36	-25.41	-28.61	-32.92	7/01/94
648011.01	7719986.39	383.37	978565.25	-23.86	-27.08	-31.41	7/01/94
648018.81	7720497.81	385.56	978565.43	-22.93	-26.17	-30.53	7/01/94
648038.75	7721050.36	387.59	978565.47	-22.16	-25.41	-29.79	7/01/94
648978.19	7718007.53	375.56	978563.87	-27.98	-31.14	-35.38	7/01/94
648995.58	7718529.7	376.71	978563.07	-28.26	-31.42	-35.68	7/01/94
648999.37	7719017.42	377.57	978562.68	-28.19	-31.36	-35.63	7/01/94
648981.14	7719501.2	378.94	978562.81	-27.51	-30.69	-34.98	7/01/94
649003.86	7719997.76	380.89	978563.65	-25.98	-29.18	-33.48	7/01/94
648982.27	7720537.43	383.94	978564.8	-23.88	-27.11	-31.45	7/01/94
648958.54	7721020.39	385.84	978564.9	-23.11	-26.35	-30.71	7/01/94

Horden Hills Line 34400E - Area 37
Ground Magnetics

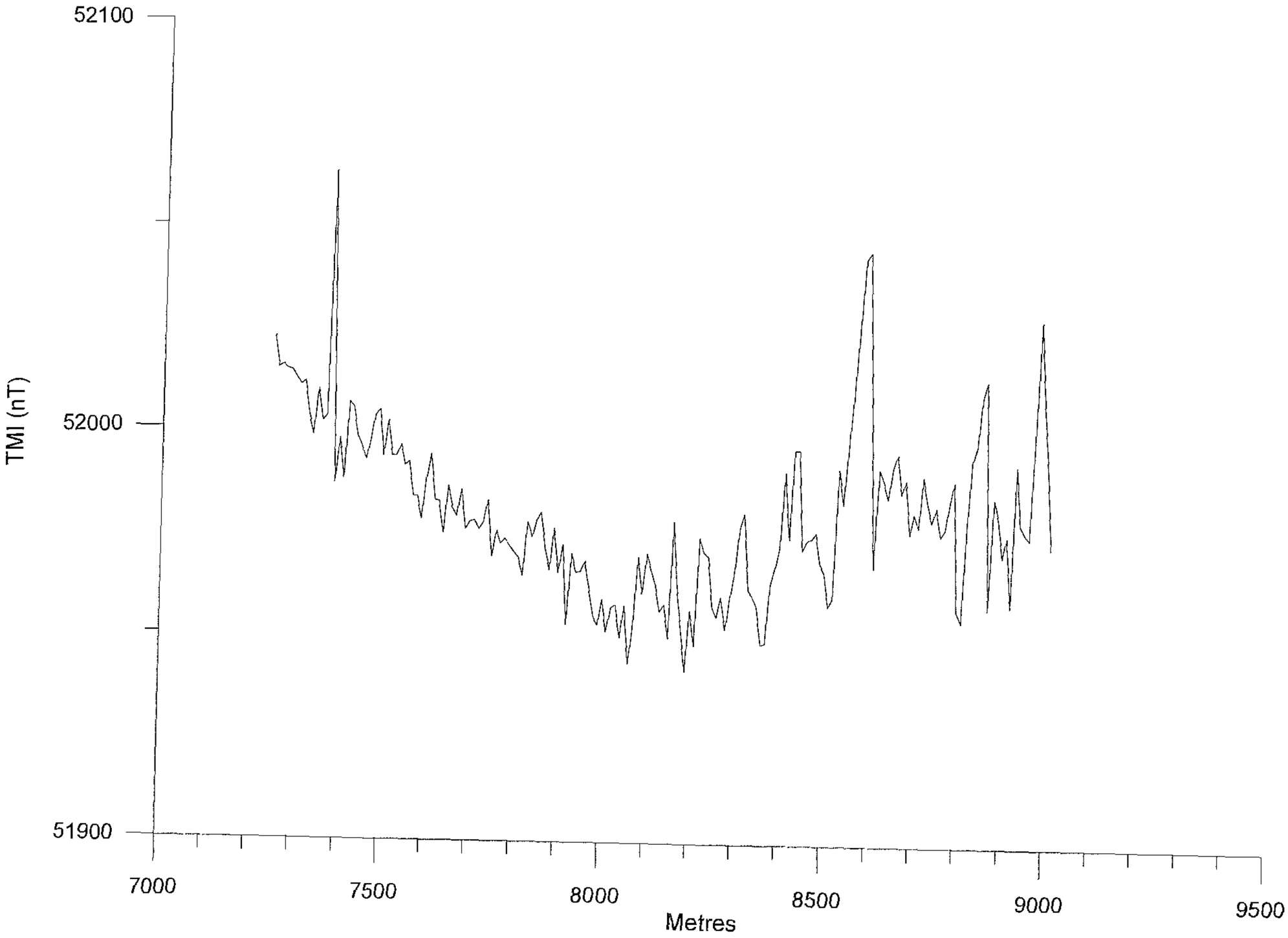

NORTHAND-NEM

REGIONAL DATABASE

REPORT REFERENCE - DETAIL SAMPLES & RESULTS

PRINTED 09/17/90 15 0 15

PAGE 1

SL306-Golden Falls Recon

LOCATION NUMBER	DEPTH	DEPTH	YEAR	SAMP TYPE	PARENT LOCATION		LOCAL EASTING		LOCAL NORTHING		AMS EASTING		AMS NORTHING		FI TRAV		COLLECTION METHOD		SIZE-MM	TYPE	TOTL	DESC	SIEV	PT-1	PT-2	ALT	VEG	LODE	SULP	GE-2
3004001	0.00	0.10	2366	LAG	M			M		P	647517.00		7718465.00		1390.00				T + (Qv).	P	L	F								
				AA		CU	15	PPM	AA		FE	11.50	PCT	AA	NI	15	PPM	AA	ZN	22	PPM	AM	AS	21	PPM	AM	BI	1.0	PPM	
				AM		CO	5	PPM	AM		MO	2.0	PPM	AM	PB	30	PPM	AM	SB	1.4	PPM	AM	SN	3	PPM	AM	U	1.5	PPM	
				AM		V	2	PPM	BA		AG	<0.1	PPM	BE	AU	<1	PPB													
3004002	0.00	0.10	2366	LAG	M			M		M	648053.00		7718481.00		1390.00				T + (Qv).	R	L	M								
				AA		CU	22	PPM	AA		FE	15.00	PCT	AA	NI	21	PPM	AA	ZN	21	PPM	AM	AS	28	PPM	AM	BI	0.5	PPM	
				AM		CO	10	PPM	AM		MO	2.5	PPM	AM	PB	33	PPM	AM	SB	1.4	PPM	AM	SN	3	PPM	AM	U	2.3	PPM	
				AM		V	2	PPM	BA		AG	<0.1	PPM	BE	AU	<1	PPB													
3004003	0.00	0.10	2366	LAG	M			M		M	648507.00		7718513.00		1390.00				T + (Qv, Pg	R	L	F								
				AA		CU	30	PPM	AA		FE	15.00	PCT	AA	NI	23	PPM	AA	ZN	31	PPM	AM	AS	30	PPM	AM	BI	1.0	PPM	
				AM		CO	12	PPM	AM		MO	1.5	PPM	AM	PB	14	PPM	AM	SB	1.4	PPM	AM	SN	1	PPM	AM	U	3.3	PPM	
				AM		V	2	PPM	BA		AG	0.1	PPM	BE	AU	<1	PPB													
3004004	0.00	0.10	2366	LAG	M			M		M	649003.00		7716533.00		1390.00				T + (Qv, + Sch + Pg).	P	L	F								
				AA		CU	27	PPM	AA		FE	13.50	PCT	AA	NI	22	PPM	AA	ZN	25	PPM	AM	AS	28	PPM	AM	BI	1.0	PPM	
				AM		CO	7	PPM	AM		MO	2.0	PPM	AM	PB	36	PPM	AM	SB	1.2	PPM	AM	SN	3	PPM	AM	U	2.5	PPM	
				AM		W	2	PPM	BA		AG	0.1	PPM	BE	AU	1	PPB													
3004010	0.00	0.10	2366	LAG	M			M		M	647502.00		7718006.00		1390.00				T + (Qv)	P	L	C								
				AA		CU	20	PPM	AA		FE	16.00	PCT	AA	NI	21	PPM	AA	ZN	25	PPM	AM	AS	32	PPM	AM	BI	1.0	PPM	
				AM		CO	6	PPM	AM		MO	2.5	PPM	AM	PB	40	PPM	AM	SB	1.1	PPM	AM	SN	4	PPM	AM	U	2.0	PPM	
				AM		W	2	PPM	BA		AG	<0.1	PPM	BE	AU	<1	PPB													
3004011	0.00	0.10	2366	LAG	M			M		M	646952.00		7718443.00		1390.00				T + (Qv).	P	L	C								
				AA		CU	21	PPM	AA		FE	16.00	PCT	AA	NI	25	PPM	AA	ZN	22	PPM	AM	AS	32	PPM	AM	BI	0.5	PPM	
				AM		CO	16	PPM	AM		MO	3.5	PPM	AM	PB	58	PPM	AM	SB	1.4	PPM	AM	SN	4	PPM	AM	U	2.8	PPM	
				AM		V	2	PPM	BA		AG	<0.1	PPM	BE	AU	1	PPB													
3004012	0.00	0.10	2366	LAG	M			M		M	646954.00		7717945.00		1390.00				T + (Qv).	P	L	C								
				AA		CU	22	PPM	AA		FE	15.00	PCT	AA	NI	22	PPM	AA	ZN	22	PPM	AM	AS	28	PPM	AM	BI	0.5	PPM	
				AM		CO	7	PPM	AM		MO	2.0	PPM	AM	PB	38	PPM	AM	SB	1.2	PPM	AM	SN	3	PPM	AM	U	2.6	PPM	
				AM		V	1	PPM	BA		AG	<0.1	PPM	BE	AU	<1	PPB													
3004013	0.00	0.10	2366	LAG	M			M		M	647019.00		7717489.00		1390.00				T + (Qv).	R	L	C								
				AA		CU	23	PPM	AA		FE	16.50	PCT	AA	NI	22	PPM	AA	ZN	24	PPM	AM	AS	26	PPM	AM	BI	0.5	PPM	
				AM		CO	9	PPM	AM		MO	2.5	PPM	AM	PB	46	PPM	AM	SB	1.4	PPM	AM	SN	3	PPM	AM	U	3.3	PPM	
				AM		V	2	PPM	BA		AG	<0.1	PPM	BE	AU	1	PPB													
3004014	0.00	0.10	2366	LAG	M			M		M	647071.00		7717017.00		1390.00				T + (Qv).	P	L	C								
				AA		CU	36	PPM	AA		FE	17.00	PCT	AA	NI	39	PPM	AA	ZN	28	PPM	AM	AS	32	PPM	AM	BI	0.5	PPM	
				AM		CO	24	PPM	AM		MO	2.5	PPM	AM	PB	65	PPM	AM	SB	1.4	PPM	AM	SN	3	PPM	AM	U	4.2	PPM	
				AM		V	2	PPM	BA		AG	<0.1	PPM	BE	AU	1	PPB													
3004015	0.00	0.10	2366	LAG	M			M		M	647019.00		7716486.00		1390.00				T + (Qv).	R	L	C								
				AA		CU	23	PPM	AA		FE	16.50	PCT	AA	NI	25	PPM	AA	ZN	22	PPM	AM	AS	30	PPM	AM	BI	0.5	PPM	
				AM		CO	11	PPM	AM		MO	2.5	PPM	AM	PB	44	PPM	AM	SB	1.4	PPM	AM	SN	3	PPM	AM	U	3.3	PPM	
				AM		V	1	PPM	BA		AG	<0.1	PPM	BE	AU	1	PPB													
3004016	0.00	0.10	2366	LAG	M			M		M	645992.00		7720033.00		1390.00				T + (Qv).	P	L	C								
				AA		CU	19	PPM	AA		FE	15.50	PCT	AA	NI	16	PPM	AA	ZN	32	PPM	AM	AS	38	PPM	AM	BI	2.0	PPM	
				AM		CO	3	PPM	AM		MO	2.5	PPM	AM	PB	44	PPM	AM	SB	2.4	PPM	AM	SN	5	PPM	AM	U	2.3	PPM	
				AM		W	5	PPM	BA		AG	0.1	PPM	BE	AU	1	PPB													
3004017	0.00	0.10	2366	LAG	M			M		M	646071.00		7719539.00		1390.00				T + (Qv)	P	L	F								
				AA		CU	23	PPM	AA		FE	21.00	PCT	AA	NI	19	PPM	AA	ZN	23	PPM	AM	AS	36	PPM	AM	BI	1.5	PPM	
				AM		CO	5	PPM	AM		MO	2.5	PPM	AM	PB	42	PPM	AM	SB	2.4	PPM	AM	SN	6	PPM	AM	U	2.8	PPM	
				AM		V	3	PPM	BA		AG	0.1	PPM	BE	AU	1	PPB													
3004018	0.00	0.10	2366	LAG	M			M		M	646042.00		7719333.00		1390.00				T + (Qv).	P	Q	C								
				AA		CU	2	PPM	AA		FE	0.98	PCT	AA	NI	5	PPM	AA	ZN	4	PPM	AM	AS	<2	PPM	AM	BI	<0.5	PPM	
				AM		CO	<1	PPM	AM		MO	0.5	PPM	AM	PB	8	PPM	AM	SB	0.2	PPM	AM	SN	<1	PPM	AM	U	<0.1	PPM	
				AM		W	<1	PPM	BA		AG	<0.1	PPM	BE	AU	<1	PPB													
3004019	0.00	0.10	2366	LAG	M			M		M	646043.00		7719012.00		1390.00				T + (Qv)	P	L	M								
				AA		CU	10	PPM	AA		FE	17.50	PCT	AA	NI	12	PPM	AA	ZN	12	PPM	AM	AS	26	PPM	AM	BI	4.5	PPM	
				AM		CO	4	PPM	AM		MO	6.0	PPM	AM	PB	43	PPM	AM	SB	1.6	PPM	AM	SN	14	PPM	AM	U	1.6	PPM	
				AM		V	4	PPM	BA		AG	0.2	PPM	BE	AU	1	PPB													
3004020	0.00	0.10	2366	LAG	M			M		M	646057.00		7718456.00		1390.00				T + (Qv).	P	L	C								
				AA		CU	16	PPM	AA		FE	13.50	PCT	AA	NI	19	PPM	AA	ZN	15	PPM	AM	AS	22	PPM	AM	BI	5.0	PPM	
				AM		CO	11	PPM	AM		MO	3.0	PPM	AM	PB	66	PPM	AM	SB	0.8	PPM	AM	SN	6	PPM	AM	U	2.6	PPM	
				AM		W	2	PPM	BA		AG	<0.1	PPM	BE	AU	1	PPB													
3004022	0.00	0.10	2366	LAG	M			M		M	645976.00		7717498.00		1390.00				T	R	L	C								
				AA		CU	12	PPM	AA		FE	11.50	PCT	AA	NI	23	PPM	AA	ZN	22	PPM	AM	AS	28	PPM	AM	BI	0.5	PPM	
				AM		CO	6	PPM	AM		MO	2.5	PPM	AM	PB	41	PPM	AM	SB	1.0	PPM	AM	SN	3	PPM	AM	U	2.8	PPM	

IOCPMICI DU IDER	DEPTH	JEPTH	IPASE	TYJP PAPEHT TYPE LOCATION	LOCIL PJTING	LOCXL NOFFHILIG	AM4 EASTING	AM4 NOFtHING	9I TPR4 / S IETHOD	C CLLECTMCN	SICLE-9€	TYPE	QI?I	D?SC	SICLE	F?-J	RF-2	4I?N	CLI I	LCFE	CLLP	SE-2
30C4023	0 00	0 10 2366	LAG	M	M	E46009.00	7716538.00	1390.0C														
				JM	U	PTM	BP	JG	<0 1	PEM BE												
				M		M					JJ	1	PEB									
												T	R	L	M							
												+ (QV).										
				AA	CU	43	PPM	AA	FE	15 30	PCT	AA	NI	24	PEM	AA	ZN	23	PPM	4M	?S	2C	EIM	4I	BI	0 C	PPM
				AM	CO	11	IPM	AM	NC	2 5	PEM	AM	PB	48	PEM	AM	ZN	2	PEM	AM	SN	2	PEM	AM	U	3 7	PPM
				AM	I	1	PPM	BA	<0 1	PEM BE			AU	<1	PPB												
												T	R	L	M							
3001021	0.00	0.13 2366	LAG	M	M	E46505.00	7716002.00	1390.00														
				AM	Y	1	PPM	BA	<0 1	PEM BE			AU	<1	PPB							
				AM	CO	11	PPM	AM	MC	3 ?	PEM	AM	PB	48	PEM	AM	ZN	54	PPM	AM	3I	0 5	PPM
				AA	CU	30	PEM	AA	FE	18 00	PCT	AA	NI	33	PPM	AA	ZN	24	PPM	AM	AS	54	PPM	AM	3I	0 5	PPM
												+ (CV)										
												T	R	L	M							
3C0+C25	0 0J	(1: 23C6	LAG	M	M	C16501 0C	7717963 J0	1390 0J														
				AM	W	2	PEM	BA	<0 1	PPM BE			AU	%U	1							
				AM	CO	13	PPM	AM	MO	2 5	PPM	AM	PB	.8	PPM	AM	SB	1.4	PIM	AM	SN	1	PEM	AM	U	3 2	PEM
				?A	CU	33	PPM	CA	EL	13.5C	PCI	AP	NI	37	PIM	AP	ZN	2E	PPM	JM	PL	39	EEK	'M	EI	1 C	PIM
												+ 2/										
												T	F	L	M							
3010J26	0.00	0.10 2366	LAG	M	M	646507.00	7718533.00	1390.00														
				AM		2	PEM	BA	<0 1	PPM BE			AU	<1	PPB							
				AM	CO	7	PEM	AM	MO	2 0	PPM	QM	PB	38	PPM	AM	SB	1.C	PPM	AM	SN	3	EPM	AM	U	2.7	PPM
				AA	CU	22	PEM	AA	FE	14.00	PCT	AP	NI	21	PPM	AA	ZN	20	PPM	AM	AS	26	EPM	JM	BI	1.0	PPM
												+ (QV).										
												T	C	L	M							
3.1.4027	0.00	0 10 2366	LAG	I	M	6646462.30	7719012 00	1390 00														
				AM	Y	1	PPM	BA	<0 1	PEM BE			AU	<1	PPB							
				AM	CO	8	PPM	AM	MO	2 5	PPM	AM	PB	46	PPM	AM	SB	1.8	PPM	AM	SN	5	PEM	AM	U	2 4	PEM
				AA	CU	23	PPM	AA	FE	15.50	PCT	AA	NI	20	PPM	AA	ZN	21	PPM	AM	AS	26	PPM	AM	BI	1 0	PE M
												+ (QV).										
												T	R	L	E							
3'0'.J2B	0 C0	0.10 2C66	LAG	P	M	6464941.C0	7719497.00	1390.JC														
				AM	W	4	PPM	BA	<0 1	PEM BE			AU	<1	PPB							
				AM	CC	6	PPM	AM	IO	3 0	PPM	A'	PB	16	PEM	AM	SB	2.2	PPM	AM	SN	9	PPM	AM	U	3.2	PEM
				AA	CU	23	PPM	AA	FE	25.50	PCT	AA	NI	19	PEM	AA	ZN	21	PPM	4M	AS	40	EEM	AM	BI	2.5	PPM
												+ (C')										
												T	P	L	E							
2004036	0 00	0.10 2366	LAG	I	M	6450?1 00	7718009 00	1390 00														
				AM	W	<1	PPM	BA	AG	<0.1	PPM	BE	AU	<1	PPB							
				AM	CO	1	PPM	AM	MO	C.5	PPM	AM	PB	14	PPM	AM	SB	<0.2	PPM	AM	CI	2	PEM	AM	U	0.4	PPM
				AA	CU	1	PPM	AA	FE	3.00	PCT	AA	NI	4	PPM	AA	ZN	9	PPI	A'	AS	6	PPM	AM	BI	0.5	PPM
												+ (Sch).										
												T	C	Q	C							
3004035	0 00	0 10 2366	LAG	M	M	644955.C3	771846C.C0	135).00														
				AM	W	1	PPM	BA	AG	<0.1	PPM	BE	AU	<1	PPB							
				AM	CO	2	PPM	AM	MO	1 0	PPM	AM	PB	14	PPM	AM	SB	0.4	PPM	AM	SN	1	PPM	AM	U	1.0	EPM
				AA	CU	8	PPM	AA	FE	6 20	PCT	AA	NI	12	PPM	AP	ZN	9	PPM	AM	AS	8	PPM	AM	BI	<0.5	PPM
												+ Sch - (1Ac).										
												T	P	Q	E							
330 J34	r C0	0.10 2366	LAG	M	M	645032 JC	7719F13 03	1390 C0														
				AM		<1	PEM	BA	AG	<0 1	PEM	BE	AU	<1	PPB							
				AM	CO	1	PPM	AM	MC	0.5	PPM	AM	PB	18	PEM	AM	SB	0 4	PPM	AM	SN	1	EPM	AM	U	0 5	PEM
				AA	CU	5	IEM	AA	FE	4.30	ICT	AA	I	7	CEM	AA	ZN	6	PPM	2M	AS	6	EIM	AM	BI	C.5	PPM
												+ (Sch).										
												T	P	C	F							
300+035	0.00	0.10 2366	LAG	M	M	644973.00	7719493.00	1390.00														
				AM	'	4	PPI	BA	AG	<0 1	PPM	BE	AU	1	PEB							
				AM	CO	6	PPI	AM	MO	2.5	PPM	AM	PB	40	PEM	AM	SB	3.8	PEM	AM	SN	7	PPI	AM	U	1 9	PPM
				AA	CU	20	PEM	AA	FE	24 00	PCT	AA	NI	19	PEM	AA	ZN	13	PPM	2M	AS	40	PP I	AM	BI	C.J	PPI
												+ (QV, Sch).										
												T	P	L	E							
3J04J32	C.00	0.10 2366	LAG	M	M	6449B7.00	7720002.00	1390 00														
				AM	1	2	PPM	BA	AG	<0 1	PPM	BE	AU	1	PPB							
				AM	CO	3	PPM	AM	MO	2 5	PPI	AM	PB	12J	PPM	AM	SB	1 2	PPM	AM	SN	2	EPM	AM	U	1 ?	EPM
				AA	CU	40	PPM	AA	FE	12.50	PCT	AA	NI	24	PPM	AA	ZN	8C	PPM	AM	AS	44	PPM	AM	BI	0.5	PPM
												+ (Qv)										
												T	P	L/E	M							
3004037	0.00	0 10 2366	LAG	M	M	645013.00	7717506.00	1390.00														
				AM	W	1	PPM	BA	AG	<0.1	PPM	BE	AU	1	PPB							
				AM	CO	2	PPM	AM	MO	1.5	PPM	AM	PB	28	EPM	AM	SB	0.4	PPM	AM	SN	3	PPM	AM	U	0.9	PPM
				AA	CU	9	PPM	AA	FE	9.23	PCT	AA	NI	10	PEM	AA	ZN	14	PPM	AM	AS	12	PPM	AM	BI	1.5	PPM
												+ (Sch, Fg).										
												T	R	L	F							
3004036	0 00	0.10 2366	LAG	M	M	645071 00	7718009 00	1390 00														
				AM	W	<1	PPM	BA	AG	<0.1	PPM	BE	AU	<1	PPB							
				AM	CO	1	PPM	AM	MO	C.5	PPM	AM	PB	14	PPM	AM	SB	<0.2	PPM	AM	CI	2	PEM	AM	U	0.4	PPM
				AA	CU	1	PPM	AA	FE	3.00	PCT	AA	NI	4	PPM	AA	ZN	9	PPI	A'	AS	6	PPM	AM	BI	0.5	PPM
												+ (Sch).										
												T	C	Q	C							
3004035	0 00	0 10 2366	LAG	M	M	644955.C3	771846C.C0	135).00														
				AM	W	1	PPM	BA	AG	<0.1	PPM	BE	AU	<1	PPB							
				AM	CO	2	PPM	AM	MO	1 0	PPM	AM	PB	14	PPM	AM	SB	0.4	PPM	AM	SN	1	PPM	AM	U	1.0	EPM
				AA	CU	8	PPM	AA	FE	6 20	PCT	AA	NI	12	PPM	AP	ZN	9	PPM	AM	AS	8	PPM	AM	BI	<0.5	PPM
												+ Sch - (1Ac).										
												T	P	Q	E							
330 J34	r C0	0.10 2366	LAG	M	M	645032 JC	7719F13 03	1390 C0														
				AM		<1	PEM	BA	AG	<0 1	PEM	BE	AU	<1	PPB							
				AM	CO	1	PPM	AM	MC	0.5	PPM	AM	PB	18	PEM	AM	SB	0 4	PPM	AM	SN	1	EPM	AM	U	0 5	PEM
				AA	CU	5	IEM	AA	FE	4.30	ICT	AA	I	7	CEM	AA	ZN	6	PPM	2M	AS	6	EIM	AM	BI	C.5	PPM
												+ (Sch).										
												T	P	C	F							
300+035	0.00	0.10 2366	LAG	M	M	644973.00	7719493.00	1390.00														
				AM	'	4	PPI	BA	AG	<0 1	PPM	BE	AU	1	PEB							
				AM	CO	6	PPI	AM	MO	2.5	PPM	AM	PB	40	PEM	AM	SB	3.8	PEM	AM	SN	7	PPI	AM	U	1 9	PPM
				AA	CU	20	PEM	AA	FE	24 00	PCT	AA	NI	19	PEM	AA	ZN	13	PPM	2M	AS	40	PP I	AM	BI	C.J	PPI
												+ (QV, Sch).										
												T	P	L	E							
3J04J32	C.00	0.10 2366	LAG	M	M	6449B7.00	7720002.00	1390 00														
				AM	1	2	PPM	BA	AG	<0 1	PPM	BE	AU	1	PPB							
				AM	CO	3	PEM	AM	MC	2 5	PEI	AM	PB	12J	PPM	AM	SB	1 2	PPM	AM	SN	2	EPM	AM	U	1 ?	EPM
				AA	CU	40	PPJ	AA	FE	12.50	PCT	AA	NI	24	PPM	AA	ZN	8C	PPM	AM	AS	44	PPM	AM	BI	0.5	PPM
												+ (QV) (Sch).										
												T	P	C	M							
3004031	3 C0	0 10 2366	LAG	M	M	644953.C3	7720444.00	1390.00														
				AM	'	1	PPM	BA	AG	<0.1	PPM	BE	AU	1	PPB							
				AM	CO	1	PPM	AM	MO	1.0	PPM	AM	PB	24	PPM	AM	SB	1 6	PPM	AM	SN	2	PPM	AM	U	0.4	PP.1
				AA	CU	6	PEM	AA	FE	4 20	PCT	AA	NI	9	PPM	AA	ZN	14	PPI	A'	AS	4	PPM	AM	BI	1.0	PP '
												- (Scc)										
												T	P	C	M							
300+030	3.00	0 10 2366	LAG	I	M	644947.00	7720120 00	1390.00														
				AM	U	2	PE I	BA	AG	<0.1	PEM	BE	AU	1	PPB							
				AM	CO	2	PPM	AM	MO	2.0	PPM	AM	PB	70	PPM	AM	SB	1 3	PEM	AM	SN	4	PPM	AM	U	1.5	PPM
				AA	CU	11	PP '	AA	FE	12 50	PCT	AA	NI	15	PPM	AA	ZN	23	PPM	AM	AS	26	PPM	AM	BI	0.5	PPM
												+ (CV) (Sch).										
												P	F	P	C							
3004126	0.00	0.10 2366	LAG	M	M	644B6B 00	7721419 0C	139P 00														
				AM	W	4	PPM	BA	AG	0 1	PP4	BE	AL	<1	PPB							
				AM	CC	6	PPI	AM	IO	3 0	PPM	A'	PB	16	PEM	AM	SB	2.2	PPM	AM	SN	9	PPM	AM	U	3.2	PEM
				AA	CU	23	PEM	AA	FE	25.50	PCT	AA	NI	19	PEM	AA	ZN	21	PPM	4M	AS	40	EEM	AM	BI	2.5	PPM
												+ (C')										
												T	P	L	E							
3'0'.J2B	0 C0	0.10 2C66	LAG	P	M	6464941.C0	7719497.00	1390.JC														
				AM	W	4	PPM	BA	AG	<0 1	PPM	BE	AU	<1	PPB							
				AM	CC	6	PPM	AM	IO	3 0	PPM	A'	PB	16	PEM	AM	SB	2.2	PPM	AM	SN	9	PPM	AM	U	3.2	PEM
				AA	CU	23	PEM	AA	FE	25.50	PCT	AA	NI	19	PEM	AA	ZN	21	PPM	4M	AS	40	EEM	AM	BI	2.5	PPM
												+ (C')										
												T	P	L	E							
3004126	0.00	0.10 2366	LAG	M	M	644B6B 00	7721419 0C	139P 00														
				AM	W	4	PPM	BA	AG	0 1	PP4	BE	AL	<1	PPB							
				AM	CC	6	PPI	AM	IO	3 0	PPM	A'	PB	16	PEM	AM	SB	2.2	PPM	AM	SN	9	PPM	AM	U	3.2	PEM
				AA	CU	11	PP '	AA	FE	12 50	PCT	AA	NI	15	PPM	AA	ZN	23	PPM	AM	AS	26	PPM	AM	BI	0.5	PPM
												+ (CV) (Sch).										
												P	F	P	C

| LOCATION NUMBER | LENGTH | DEPTH | DEPTH | SAMP TYPE | PAREN. DESCRIPTION | | LOCAL EASTING | LOCAL NORTHING | AMG EASTING | AMG NORTHING | | |

LOCATION NUMBER	DEPTH	FEET	DEPTH	CORE RECOVERY	TYPE LOCATION	FORMATION EASTING	NORTHING	LOCAL N/S	LOCAL E/W	BY TRAY	# COLLECTED SAMPLES	SIDE-WALL	TIME	C.I.	CASE	PC-2	PT-1	SIDE	VEIN	LOCK	SOLE	23-3
3C01381	0.00	0.10	2366	LAG	M	643566.00	7716043.00	1390.00														
						M																
						AA	CU	32	PEM	AA	FE	13.00	PCT	AA	NI	25	PEM	AA				
						AA	CO	13	PEM	AA	FE	2 0	PPM	AA	PB	16	PEM	AA				
						AM	W	1	PEM	BA	AG	<0.1	PPM	BE	AU	1	PPB					
						AM																
3C04080	0.00	0.10	2366	LAG	M	642954.00	7716031.00	1390.00														
						M																
						AA	CU	24	PEM	AA	FE	15.00	PCT	AA	NI	25	PEM	AA				
						AM	CO	9	PEM	AA	FE	2 0	PPM	AA	PB	40	PEM	AA				
						AM	I	2	PPM	BA	AG	<0.1	PPM	BE	AU	1	PPB					
						AM																
3C04079	0.00	0.10	2366	LAG	M	643479.00	7716516.00	1390.00														
						M																
						AA	CU	21	PPM	AA	FE	15.00	PCT	AA	NI	23	PPM	AA				
						AM	CO	8	PPM	AA	MO	2 0	PPM	AA	PB	44	PPM	AA				
						AM	W	1	PPM	BA	AG	<0.1	PPM	BE	AU	1	PPB					
						AM																
3C04078	0.00	0.10	2366	LAG	M	643982.00	7716523.00	1390.00														
						M																
						AA	CU	32	PPM	AA	FE	16.00	PCT	AA	NI	27	PPM	AA				
						AM	CO	8	PPM	AM	MO	2.5	PPM	AM	PB	36	PPM	AM				
						AM	W	2	PPM	BA	AG	<0.1	PPM	BE	AU	1	PPB					
						AM																
3C03073	0.00	0.10	2366	LAG	M	644537.00	7720444.00	1390.00														
						M																
						AA	CU	11	PPM	AA	FE	5.20	PCT	AA	NI	10	PPM	AA				
						AM	CO	3	PPM	AM	MO	1.5	PPM	AM	PB	24	PPM	AM				
						AM	W	2	PPM	BA	AG	<0.1	PPM	BE	AU	<1	PPB					
						AM																
3C03071	0.00	0.10	2366	LAG	M	642534.00	7717515.00	1390.00														
						M																
						AA	CU	25	PPM	AA	FE	16.50	PCT	AA	NI	22	PPM	AA				
						AM	CO	7	PPM	AM	MO	2 0	PPM	AM	PB	22	PPM	AM				
						AM	I	1	PPM	BA	AG	<0.1	PPM	BE	AU	1	PPB					
						AM																
3C04072	0.00	0.10	2366	LAG	M	642962.00	7717060.00	1390.00														
						M																
						AA	CU	31	PPM	AA	FE	16.50	PCT	AA	NI	22	PPM	AA				
						AM	CO	8	PPM	AM	MO	2.0	PPM	AM	PB	32	PPM	AM				
						AM	I	2	PPM	BA	AG	<0.1	PPM	BE	AU	1	PPB					
						AM																
3C04073	0.00	0.10	2366	LAG	M	643562.00	7717076.00	1390.00														
						M																
						AA	CU	36	PPM	AA	FE	16.00	PCT	AA	NI	33	PPM	AA				
						AM	CO	23	PPM	AM	MO	2.0	PPM	AM	PB	56	PPM	AM				
						AM	W	2	PPM	BA	AG	<0.1	PPM	BE	AU	1	PPB					
						AM																
3C04074	0.00	0.10	2366	LAG	M	643953.00	7717068.00	1390.00														
						M																
						AA	CU	32	PEM	AA	FE	13.00	PCT	AA	NI	25	PPM	AA				
						AM	CO	12	PPM	AM	MO	2 0	PPM	AM	PB	56	PPM	AM				
						AM	W	2	PPM	BA	AG	<0.1	PPM	BE	AU	1	PPB					
						AM																
3C04075	0.00	0.10	2366	LAG	M	644490.00	7717030.00	1390.00														
						M																
						AA	CU	16	PPM	AA	FE	8.00	PCT	AA	NI	17	PPM	AA				
						AM	CC	8	PPM	AA	MO	1.5	PPM	AM	PB	40	PPM	AM				
						AM	W	1	PPM	BA	AG	<0.1	PPM	BE	AU	1	PPB					
						AM																
3C0-076	0.00	0.10	2366	LAG	M	644503.00	7717456.00	1390.00														
						M																
						AA	CU	18	PPM	AA	FE	14.00	PCT	AA	NI	18	PPM	AA				
						AM	CO	6	PPM	AM	MO	2 0	PPM	AM	PB	36	PPM	AM				
						AM	W	1	PPM	BA	AG	<0.1	PPM	BE	AU	1	PPB					
						AM																
3C0107	0.00	0.10	2366	LAG	M	645487.00	7716519.00	1390.00														
						M																
						AA	CU	33	PEM	AA	FE	14.00	PCT	AA	NI	35	PPM	AA				
						AM	CO	24	PPM	AM	MO	2.5	PPM	AM	PB	70	PPM	AM				
						AM	W	2	PEM	BA	AG	<0.1	PPM	BE	AU	1	PPB					
						AM																
3C0079	0.00	0.10	2366	LAG	M	643962.00	7716563.00	1390.00														
						M																
						AA	CU	32	PPM	AA	FE	16.00	PCT	AA	NI	27	PPM	AA				
						AM	CO	8	PPM	AM	MO	2.5	PPM	AM	PB	36	PPM	AM				
						AM	W	2	PEM	BA	AG	<0.1	PPM	BE	AU	1	PPB					
						AM																
3C0074	0.00	0.10	2366	LAG	M	643956.00	7717068.00	1390.00														
						M																
						AA	CU	32	PEM	AA	FE	13.00	PCT	AA	NI	25	PPM	AA				
						AM	CO	12	PEM	AM	MO	2 0	PPM	AM	PB	56	PPM	AM				
						AM	W	2	PEM	BA	AG	<0.1	PPM	BE	AU	1	PPB					
						AM																

PRIMIDE 35/17/56 15 0 1e

PAGE 1

BLAZIN-Horizon Hills Beacon

DRILLED W/ 14"BIT

*ERROR: PROJECT - VALIDITY UNKNOWN : ATTACH

LOCATION NUMBER	DEPTH	LEPTH	LEASE	SAMP TYPE	PAPELT LOCATIO		LOCAL EASTING	LOCAL NORTHING	NAD EASTING	NAD NORTHING	PI TREW	S COLLECTION S METHOD	SIZE-MF	TYPE	QUAL	LITC	LE	PT-1	PT-2	ZOTH	TEIN	LODL	SULP	SI-S
				AM	1	2	PPM BA		AG <0 1	PPM BE	AU	1	PPB											
3001082	0 00	0.10	2366	LAG	M		M	M	643998.00	7716022.00	1390.00			T + (Q+).	R	L	C							
				AA	CU	31	PPM AA	FE	10.00	PCT AA	NI	30	PPM AA	ZN	32	PPM AM	AS	36	PPM AM	BI	0 5	PPM		
				AM	CO	11	PPM AM	MO	2 5	PPM AM	PB	50	PPM AM	SB	1 2	PPM AM	SN	5	PPM AM	U	3 0	PPM		
				AM		2	PPM BA	AG	<0 1	PPM BE	AU	1	PPB											
3001083	0 00	0.10	2366	LAG	M		M	M	644537 00	7715966 00	1390 00			T	F	L	C							
				AA	CU	30	PPM AA	FE	16 00	PCT AA	NI	33	PPM AA	ZN	25	PPM AM	AS	34	PPM AM	BI	0.5	PPM		
				AM	CO	22	PPM AM	MO	2.0	PPM AM	PB	56	PPM AM	SB	1 2	PPM AM	SN	3	PPM AM	U	4.0	PPM		
				AM	W	2	PPM BA	AG	<0.1	PPM BE	AU	<	PPB											
3001111	0 00	0.10	2366	LAG	M		M	M	643538 00	7720558.00	1390 00			P + (C.)	C	R	C							
				AA	CU	32	PPM AA	FE	20.00	PCT AA	NI	13	PPM AA	ZN	75	PPM AM	AS	42	PPM AM	BI	1 0	PPM		
				AM	CO	3	PPM AM	MO	1 5	PPM AM	PB	32	PPM AM	SB	2 0	PPM AM	SN	4	PPM AM	U	3 5	PPM		
				AM	W	2	PPM BA	AG	<0 1	PPM BE	AU	<1	PPB											
3004115	0 00	0.10	2366	LAG	M		M	M	643570.00	7721040 00	1390.00			T	C	Q	C							
				AA	CU	1	PPM AA	FE	1.08	PCT AA	NI	4	PPM AA	ZN	6	PPM AM	AS	10	PPM AM	BI	0 5	PPM		
				AM	CO	<1	PPM AM	MO	<0.5	PPM AM	PB	18	PPM AM	SB	0 2	PPM AM	SN	<1	PPM AM	U	0 1	PPM		
				AM	W	<1	PPM BA	AG	<0.1	PPM BE	AU	<1	PPB											
3004116	0.00	0 10	2366	LAG	M		M	M	643563 00	7721504 00	1390 00			T + (Ch)	P	C	C							
				AA	CU	6	PPM AA	FE	3 60	PCT AA	NI	8	PPM AA	ZN	14	PPM AM	AS	6	PPM AM	BI	0.5	PPM		
				AM	CO	1	PPM AM	MO	0.5	PPM AM	PB	14	PPM AM	SB	0 2	PPM AM	SN	1	PPM AM	U	0.8	PPM		
				AM	W	4	PPM BA	AG	<0 1	PPM BE	AU	<1	PPB											
3004159	0 00	0.10	2366	LAG	M		M	M	643060 00	7720017.00	1390 00			T + (Q+).	P	L	C							
				AA	CU	21	PPM AA	FE	16.50	PCT AA	NI	18	PPM AA	ZN	17	PPM AM	AS	36	PPM AM	BI	0 5	PPM		
				AM	CO	7	PPM AM	MO	3 0	PPM AM	PB	38	PPM AM	SB	1 2	PPM AM	SN	3	PPM AM	U	3 0	PPM		
				AM	W	1	PPM BA	AG	<0 1	PPM BE	AU	<1	PPB											
3004160	0 00	0 10	2366	LAG	M		M	M	643070 00	7720478 00	1390.00			T + (Q+)	C	L	M							
				AA	CU	20	PPM AA	FE	17.00	PCT AA	NI	27	PPM AA	ZN	23	PPM AM	AS	38	PPM AM	BI	1 0	PPM		
				AM	CO	10	PPM AM	MO	3 0	PPM AM	PB	64	PPM AM	SB	1.4	PPM AM	SN	3	PPM AM	U	3 6	PPM		
				AM	/	2	PPM BA	AG	<0.1	PPM BE	AU	1	PPB											
3004161	0.00	0 10	2366	LAG	M		M	M	642996.00	7721027 00	1390 00			T	P	L	M							
				AA	CU	20	PPM AA	FE	16 50	PCT AA	NI	24	PPM AA	ZN	22	PPM AM	AS	34	PPM AM	BI	1.0	PPM		
				AM	CO	9	PPM AM	MO	3 5	PPM AM	PB	52	PPM AM	SB	1.2	PPM AM	SN	3	PPM AM	U	3.8	PPM		
				AM	W	2	PPM BA	AG	<0.1	PPM BE	AU	1	PPB											
3004167	0 00	0.10	2366	LAG	M		M	M	642523 00	7721438.00	1390.00			T	P	L	C							
				AA	CU	19	PPM AA	FE	15.00	PCT AA	NI	30	PPM AA	ZN	26	PPM AM	AS	30	PPM AM	BI	0 5	PPM		
				AM	CO	15	PPM AM	MO	2 5	PPM AM	PB	62	PPM AM	SB	1 0	PPM AM	SN	3	PPM AM	U	2 7	PPM		
				AM	W	2	PPM BA	AG	<0 1	PPM BE	AU	1	PPB											
3004168	0.00	0 10	2366	LAG	M		M	M	642531.00	7721059 00	1390.00			T - (Q., Sch).	P	L	C							
				AA	CU	27	PPM AA	FE	16 50	PCT AA	NI	26	PPM AA	ZN	27	PPM AM	AS	32	PPM AM	BI	1.0	PPM		
				AM	CO	10	PPM AM	MO	2.5	PPM AM	PB	42	PPM AM	SB	1.0	PPM AM	SN	4	PPM AM	U	3.9	PPM		
				AM	W	2	PPM BA	AG	<0.1	PPM BE	AU	<1	PPB											
3004169	0 00	0 10	2366	LAG	M		M	M	642504 00	7720553.00	1390 00			T	P	L	C							
				AA	CU	22	PPM AA	FE	17 50	PCT AA	NI	24	PPM AA	ZN	24	PPM AM	AS	34	PPM AM	BI	1.0	PPM		
				AM	CO	7	PPM AM	MO	2 0	PPM AM	PB	46	PPM AM	SB	1 4	PPM AM	SN	3	PPM AM	U	2.8	PPM		
				AM	W	2	PPM BA	AG	<0 1	PPM BE	AU	1	PPB											
3004170	0.00	0 10	2366	LAG	M		M	M	642531.00	7720072 00	1390.00			T	C	L	M							
				AA	CU	21	PPM AA	FE	16 50	PCT AA	NI	22	PPM AA	ZN	23	PPM AM	AS	28	PPM AM	BI	1.0	PPM		
				AM	CO	6	PPM AM	MO	2.0	PPM AM	PB	40	PPM AM	SB	1.4	PPM AM	SN	3	PPM AM	U	2 0	PPM		
				AM	W	2	PPM BA	AG	<0.1	PPM BE	AU	<1	PPB											
3004417	0 00	0 10	2366	LAG	M		M	M	644038 00	7721548.00	1390 00			+ Q.,	P	L	C							
				AA	CU	23	PPM AA	FE	25 00	PCT AA	NI	20	PPM AA	ZN	24	PPM AM	AS	68	PPM AM	BI	1.0	PPM		
				AM	CO	6	PPM AM	MO	2 5	PPM AM	PB	42	PPM AM	SB	1 4	PPM AM	SN	4	PPM AM	U	2.8	PPM		
				AM	W	4	PPM BA	AG	<0 1	PPM BE	AU	2	PPB											
3004982	0.00	0 10	2366	LAG	M		M	M	646981.00	7719059 00	1390.00			1 6	T	C	L	M						
				AA	CU	24	PPM AA	FE	20 00	PCT AA	NI	12	PPM AA	ZN	33	PPM AM	AS	30	PPM AM	BI	1.5	PPM		
				AM	CO	5	PPM AM	MO	2.0	PPM AM	PB	40	PPM AM	SB	1.8	PPM AM	SN	5	PPM AM	U	1 8	PPM		
				AM	W	*	PPM BA	AG	0 1	PPM BE	AU	<1	PPB											
3004983	0 00	0.10	2366	LAG	M		M	M	647503.00	7719011.00	1390 00			1 6	T	C	L	M						
				AA	CU	17	PPM AA	FE	14 50	PCT AA	NI	12	PPM AA	ZN	39	PPM AM	AS	20	PPM AM	BI	1.0	PPM		
				AM	CO	4	PPM AM	MO	2.5	PPM AM	PB	38	PPM AM	SB	1 0	PPM AM	SN	4	PPM AM	U	1.6	PPM		
				AM	W	5	PPM BA	AG	0.1	PPM BE	AU	<1	PPB											
3004981	0 00	0 10	2366	LAG	M		M	M	647122.00	7719504 00	1390.00			1 6	T	C	L	M						
				AA	CU	19	PPM AA	FE	18.50	PCT AA	NI	10	PPM AA	ZN	37	PPM AM	AS	24	PPM AM	BI	1 0	PPM		
				AM	CO	3	PPM AM	MO	2.0	PPM AM	PB	34	PPM AM	SB	1 6	PPM AM	SN	5	PPM AM	U	1 8	PPM		
				AM	W	3	PPM BA	AG	0 1	PPM BE	AU	1	PPB											
3004985	0 00	0.10	2366	LAG	M		M	M	647519 00	7720000.00	1390 00			1 6	T	C	I	C						
				AA	CU	13	PPM AA	FE	11 10	PCT AA	NI	14	PPM AA	ZN	24	PPM AM	AS	8	PPM AM	BI	1 5	PPM		
				AM	CO	6	PPM AM	MO	2 0	PPM AM	PB	40	PPM AM	SB	1 0	PPM AM	SN	3	PPM AM	U	1 3	PPM		
				AM	W	*	PPM BA	AG	0 1	PPM BE	AU	1	PPB											

LOCATION NUMBER	WIDTH	DEPTH	DEPSE	SAMPLE TYPE	PREP LOCATION	LOCAL EASTING	LOCAL NORTHING	ANG EASTING	ANG NORTHING	PL LAB	S COLLECTION METHOD	SIZE-MM	TYPE	CUPL	DESC	SIBE	PT-1	PT-2	ALT	COIN	LODE	LULI	DF-1
3004986	0.00	0.10	2366	LAG M		4 1		647546.00	7720490.00	1390.00		1.6	T	C	L F								
				AA	CU 30	PPM AA		FE	24.00	PCT AA	NI	11	PPM AA	ZN	32	PPM AM	AS	32	PPM AM	BI	2.0	PPM
				AM	CO 5	PPM AM		MO	2.5	PPM AM	PB	40	PPM AM	SB	2.1	PPM AM	SN	6	PPM AM	U	3.1	PPM
				AM	W 1	PPM BA		AG	0.2	PPM BE	AU	<1	PPB									
3001987	0.00	0.10	2366	LAG M		M M		647545.00	7721007.00	1390.00		1.6	T	C	L F								
				AA	CU 21	PPM AA		FE	16.50	PCT AA	NI	16	PPM AA	ZN	28	PPM AM	AS	28	PPM AM	BI	1.5	PPM
				AM	CO 4	PPM AM		MO	3.0	PPM AM	PB	36	PPM AM	SB	2.2	PPM AM	SN	5	PPM AM	U	2.0	PPM
				AM	W 5	PPM BA		AG	0.1	PPM BE	AU	<1	PPB									
3001996	0.00	0.10	2366	LAG I		M M		647009.00	7721002.30	1390.00		1.6	T	C	L M								
				AA	CU 28	PPM AA		FE	25.50	PCT AA	NI	18	PPM AA	ZN	36	PPM AM	AS	51	PPM AM	BI	1.5	PPM
				AM	CO 7	PPM AM		MO	2.5	PPM AM	PB	38	PPM AM	SB	3.2	PPM AM	SN	6	PPM AM	U	2.2	PPM
				AM	W 1	PPM BA		AG	0.1	PPM BE	AU	<1	PPB									
3001997	0.00	0.10	2366	LAG M		M M		647035.00	7720507.00	1390.00		1.6	T	C	L F								
				AA	CU 20	PPM AA		FE	16.50	PCT AA	NI	11	PPM AA	ZN	24	PPM AM	AS	24	PPM AM	BI	1.5	PPM
				AM	CO 3	PPM AM		MO	3.0	PPM AM	PB	28	PPM AM	SB	2.2	PPM AM	SN	5	PPM AM	U	1.8	PPM
				AM	W 5	PPM BA		AG	0.1	PPM BE	AU	2	PPB									
3004998	0.00	0.10	2366	LAG M		M M		646979.00	7719990.00	1390.00		1.6	T	C	L M								
				AA	CU 23	PPM AA		FE	17.00	PCT AA	NI	14	PPM AA	ZN	31	PPM AM	AS	24	PPM AM	BI	1.5	PPM
				AM	CO 6	PPM AM		MO	2.5	PPM AM	PB	34	PPM AM	SB	1.6	PPM AM	SN	5	PPM AM	U	1.7	PPM
				AM	W 4	PPM BA		AG	0.1	PPM BE	AU	<1	PPB									
3004999	0.00	0.10	2366	LAG M		M M		646971.00	7719990.00	1390.00		1.6	T	A	L M								
				AA	CU 25	PPM AA		FE	21.00	PCT AA	NI	12	PPM AA	ZN	32	PPM AM	AS	34	PPM AM	BI	1.5	PPM
				AM	CO 4	PPM AM		MO	3.0	PPM AM	PB	40	PPM AM	SB	1.8	PPM AM	SN	5	PPM AM	U	2.0	PPM
				AM	W 4	PPM BA		AG	0.1	PPM BE	AU	<1	PPB									
3005000	0.00	0.10	2366	LAG M		M M		646999.00	7719980.00	1390.00		1.6	T	A	L M								
				AA	CU 26	PPM AA		FE	20.50	PCT AA	NI	14	PPM AA	ZN	36	PPM AM	AS	40	PPM AM	BI	2.0	PPM
				AM	CO 6	PPM AM		MO	3.0	PPM AM	PB	40	PPM AM	SB	1.6	PPM AM	SN	7	PPM AM	U	2.5	PPM
				AM	W 5	PPM BA		AG	0.1	PPM BE	AU	<1	PPB									
3007701	0.00	0.10	2366	LAG M		M M		646186.00	7720509.10	1390.00		1.6	T	C	L M								
				AA	CU 24	PPM AA		FE	17.50	PCT AA	NI	18	PPM AA	ZN	37	PPM AM	AS	24	PPM AM	BI	1.0	PPM
				AM	CO 7	PPM AM		MO	2.5	PPM AM	PB	42	PPM AM	SB	1.4	PPM AM	SN	4	PPM AM	U	1.8	PPM
				AM	W 2	PPM BA		AG	<0.1	PPM BE	AU	<1	PPB									
3007702	0.00	0.10	2366	LAG M		M M		646450.00	7721046.00	1390.00		1.6	T	P	L C								
				AA	CU 15	PPM AA		FE	15.50	PCT AA	NI	12	PPM AA	ZN	36	PPM AM	AS	21	PPM AM	BI	1.0	PPM
				AM	CO 6	PPM AM		MO	2.0	PPM AM	PB	40	PPM AM	SB	1.2	PPM AM	SN	4	PPM AM	U	1.6	PPM
				AM	W 3	PPM BA		AG	<0.1	PPM BE	AU	1	PPB									
3007712	0.00	0.10	2366	LAG I		M M		645541.00	7721001.00	1390.00		1.6	T	P	P M								
				AA	CU 25	PPM AA		FE	19.50	PCT AA	NI	22	PPM AA	ZN	32	PPM AM	AS	32	PPM AM	BI	1.5	PPM
				AM	CO 6	PPM AM		MO	3.0	PPM AM	PB	44	PPM AM	SB	1.8	PPM AM	SN	5	PPM AM	U	1.9	PPM
				AM	W 3	PPM BA		AG	<0.1	PPM BE	AU	1	PPB									
3007712	0.00	0.10	2366	LAG M		M M		645940.00	7720498.00	1390.00		1.6	T	A	P M								
				AA	CU 23	PPM AA		FE	45.00	PCT AA	NI	4	PPM AA	ZN	36	PPM AM	AS	64	PPM AM	BI	4.0	PPM
				AM	CO 3	PPM AM		MO	3.5	PPM AM	PB	42	PPM AM	SB	3.6	PPM AM	SN	15	PPM AM	U	2.7	PPM
				AM	W 7	PPM BA		AG	0.2	PPM BE	AU	<1	PPB									
3008675	0.00	0.10	2366	LAG I		M M		648993.00	7720985.00	1390.00		1.6	T	P	L M								
				AA	CU 23	PPM AA		FE	13.50	PCT AA	NI	16	PPM AA	ZN	25	PPM AM	AS	20	PPM AM	BI	1.0	PPM
				AM	CO 17	PPM AM		MO	1.5	PPM AM	PB	42	PPM AM	SB	1.0	PPM AM	SN	2	PPM AM	U	3.1	PPM
				AM	W 1	PPM BA		AG	<0.1	PPM BE	AU	3	PPB									
3008680	0.00	0.10	2366	LAG M		M M		648982.00	7720500.00	1390.00		1.6	T	P	L M								
				AA	CU 26	PPM AA		FE	17.00	PCT AA	NI	16	PPM AA	ZN	31	PPM AM	AS	26	PPM AM	BI	1.5	PPM
				AM	CO 7	PPM AM		MO	2.5	PPM AM	PB	32	PPM AM	SB	1.2	PPM AM	SN	2	PPM AM	U	2.4	PPM
				AM	W 1	PPM BA		AG	<0.1	PPM BE	AU	1	PPB									
3008681	0.00	0.10	2366	LAG M		M M		648982.00	7720021.00	1390.00		1.6	T	P	L M								
				AA	CU 24	PPM AA		FE	17.00	PCT AA	NI	18	PPM AA	ZN	32	PPM AM	AS	22	PPM AM	BI	0.5	PPM
				AM	CO 7	PPM AM		MO	2.0	PPM AM	PB	38	PPM AM	SB	1.2	PPM AM	SN	3	PPM AM	U	2.2	PPM
				AM	W 1	PPM BA		AG	<0.1	PPM BE	AU	2	PPB									
3008682	0.00	0.10	2366	LAG I		M M		648990.00	7719434.00	1390.00		1.6	T	P	L C								
				AA	CU 28	PPM AA		FE	18.00	PCT AA	NI	24	PPM AA	ZN	29	PPM AM	AS	26	PPM AM	BI	0.5	PPM
				AM	CO 5	PPM AM		MO	2.5	PPM AM	PB	42	PPM AM	SB	1.2	PPM AM	SN	3	PPM AM	U	2.3	PPM
				AM	W 1	PPM BA		AG	<0.1	PPM BE	AU	2	PPB									
3008683	0.00	0.10	2366	LAG M		M M		649049.00	7719085.00	1390.00		1.6	T	P	L C								
				AA	CU 27	PPM AA		FE	14.50	PCT AA	NI	16	PPM AA	ZN	25	PPM AM	AS	26	PPM AM	BI	0.5	PPM
				AM	CO 11	PPM AM		MO	1.0	PPM AM	PB	48	PPM AM	SB	1.0	PPM AM	SN	3	PPM AM	U	2.2	PPM
				AM	W 1	PPM BA		AG	<0.1	PPM BE	AU	1	PPB									
3009012	0.00	0.10	2366	LAG M		M M		648481.00	7720982.00	1390.00		1.6	T	C	L F								
				AA	CU 21	PPM AA		FE	15.50	PCT AA	NI	14	PPM AA	ZN	16	PPM AM	AS	24	PPM AM	BI	0.5	PPM
				AM	CO 5	PPM AM		MO	3.0	PPM AM	PB	34	PPM AM	SB	1.2	PPM AM	SN	2	PPM AM	U	1.7	PPM
				AM	W 1	PPM BA		AG	<0.1	PPM BE	AU	1	PPB									
3009013	0.00	0.10	2366	LAG M		M M		648476.00	7720493.00	1390.00		1.6	T	C	L F								
				AA	CU 21	PPM AA		FE	15.00	PCT AA	NI	16	PPM AA	ZN	16	PPM AM	AS	22	PPM AM	BI	0.5	PPM
				AM	CO 5	PPM AM		MO	2.0	PPM AM	PB	30	PPM AM	SB	1.2	PPM AM	SN	2	PPM AM	U	1.8	PPM
				AM	W 1	PPM BA		AG	<0.1	PPM BE	AU	<1	PPB									
3009011	0.00	0.10	2366	LAG M		M M		648511.00	7720002.00	1390.00		1.6	T	C	L M								
				AA	CU 33	PPM AA		FE	20.00	PCT AA	NI	22	PPM AA	ZN	27	PPM AM	AS	10	PPM AM	BI	0.5	PPM
				AM	CO 8	PPM AM		MO	2.5	PPM AM	PB	50	PPM AM	SB	1.4	PPM AM	SN	1	PPM AM	U	3.1	PPM
				AM	W 2	PPM BA		AG	<0.1	PPM BE	AU	1	PPB									

REGIONAL DATABASE

PRINTED 09/27/93 1 0 1

EL2366-Hordern Hills Pegonn

REPORT NEPS20W - PEGGPT SAMPLES & ASSAYS

PAGE 3

LOCATION NUMBER	DEPTH	DEPTH	LEASE	SAMP TYPE	PARENT LOCATION		LOCAL EASTING		LOCAL NORTHING		ANG EASTING	ANG NORTHING		FL TRAV	S COLLECTION METHOD		SIZE-WT	TYPE	QUAL	DESC	SIZE	FI-1	FI-2	ELT 1	VEIN	LODE	SULP	SP-G
3009015	0.00	0.10	2366	LAG	M		M		M		648536.00	7719485.00	1390.00				1.6	T	C	L	M							
				AA		CU	26	PPM	AA		FE	16.50	PCT	AA		NI	18	PPM	AA	ZN	19	PPM	AM	AS	28	PPM	AM	BI	0.5	PPM
				AM		CO	5	PPM	AM		MO	2.0	PPM	AM		PB	38	PPM	AM	SB	1.2	PPM	AM	SN	3	PPM	AM	U	3.2	PPM
				AM		W	2	PPM	BA		AG	<0.1	PPM	BE		AU	1	PPB											
3009016	0.00	0.10	2366	LAG	M				M		M	648426.00	7718980.00	1391.00				1.6	T	C	L	F							
				AA		CU	23	PPM	AA		FE	15.00	PCT	AA		NI	16	PPM	AA	ZN	17	PPM	AM	AS	24	PPM	AM	BI	0.5	PPM
				AM		CO	6	PPM	AM		MO	2.5	PPM	AM		PB	32	PPM	AM	SB	1.1	PPM	AM	SN	3	PPM	AM	U	2.0	PPM
				AM		W	2	PPM	BA		AG	<0.1	PPM	BE		AU	1	PPB											
3009017	0.00	0.10	2366	LAG	M				M		M	647968.00	7718988.00	1390.00				1.6	T	C	L	M							
				AA		CU	20	PPM	AA		FE	14.00	PCT	AA		NI	14	PPM	AA	ZN	16	PPM	AM	AS	20	PPM	AM	BI	0.5	PPM
				AM		CO	6	PPM	AM		MO	2.0	PPM	AM		PB	40	PPM	AM	SB	1.2	PPM	AM	SN	3	PPM	AM	U	0.3	PPM
				AM		W	2	PPM	BA		AG	<0.1	PPM	BE		AU	1	PPB											
3009018	0.00	0.10	2366	LAG	M				M		M	648026.00	7718980.00	1390.00				1.6	T	C	L	F							
				AA		CU	22	PPM	AA		FE	15.50	PCT	AA		NI	18	PPM	AA	ZN	20	PPM	AM	AS	26	PPM	AM	BI	0.5	PPM
				AM		CO	6	PPM	AM		MO	2.0	PPM	AM		PB	40	PPM	AM	SB	1.2	PPM	AM	SN	3	PPM	AM	U	2.1	PPM
				AM		W	2	PPM	BA		AG	<0.1	PPM	BE		AU	1	PPB											
3009019	0.00	0.10	2366	LAG	M				M		M	648017.00	7720014.00	1390.00				1.6	T	C	L	M							
				AA		CU	21	PPM	AA		FE	16.50	PCT	AA		NI	14	PPM	AA	ZN	17	PPM	AM	AS	26	PPM	AM	BI	0.5	PPM
				AM		CO	6	PPM	AM		MO	2.0	PPM	AM		PB	38	PPM	AM	SB	1.4	PPM	AM	SN	3	PPM	AM	U	1.7	PPM
				AM		W	2	PPM	BA		AG	<0.1	PPM	BE		AU	1	PPB											
3009020	0.00	0.10	2366	LAG	M				M		M	647997.00	7720500.00	1390.00				1.6	T	C	L	M							
				AA		CU	25	PPM	AA		FE	20.00	PCT	AA		NI	14	PPM	AA	ZN	21	PPM	AM	AS	30	PPM	AM	BI	4.5	PPM
				AM		CO	6	PPM	AM		MO	2.0	PPM	AM		PB	34	PPM	AM	SB	1.6	PPM	AM	SN	4	PPM	AM	U	2.0	PPM
				AM		W	2	PPM	BA		AG	<0.1	PPM	BE		AU	5	PPB											
3009021	0.00	0.10	2366	LAG	M				M		M	647934.00	7720967.00	1390.00				1.6	T	C	L	M							
				AA		CU	22	PPM	AA		FE	26.00	PCT	AA		NI	10	PPM	AA	ZN	27	PPM	AM	AS	36	PPM	AM	BI	1.5	PPM
				AM		CO	9	PPM	AM		MO	3.0	PPM	AM		PB	54	PPM	AM	SB	2.2	PPM	AM	SN	6	PPM	AM	U	2.6	PPM
				AM		W	3	PPM	BA		AG	<0.1	PPM	BE		AU	<1	PPB											
3009018	0.00	0.10	2366	LAG	M				M		M	649259.00	7721069.00	1390.00				+1.6 +/-qV	T	P	L	M							
				AA		CU	26	PPM	AA		FE	18.00	PCT	AA		NI	26	PPM	AA	ZN	17	PPM	AM	AS	30	PPM	AM	BI	0.5	PPM
				AM		CO	10	PPM	AM		MO	2.5	PPM	AM		PB	50	PPM	AM	SB	1.2	PPM	AM	SN	3	PPM	AM	U	3.1	PPM
				AM		W	2	PPM	BA		AG	<0.1	PPM	BE		AU	2	PPB											
3009020	0.00	0.10	2366	LAG	M				M		M	649224.00	7720987.00	1390.00				+1.6 +/-qV	T	P	L	M							
				AA		CU	24	PPM	AA		FE	14.00	PCT	AA		NI	20	PPM	AA	ZN	15	PPM	AM	AS	28	PPM	AM	BI	0.5	PPM
				AM		CO	6	PPM	AM		MO	2.5	PPM	AM		PB	34	PPM	AM	SB	1.2	PPM	AM	SN	3	PPM	AM	U	2.4	PPM
				AM		W	2	PPM	BA		AG	<0.1	PPM	BE		AU	1	PPB											
3009021	0.00	0.10	2366	LAG	M				M		M	649250.00	7720950.00	1390.00				+1.6	T	P	L	M							
				AA		CU	23	PPM	AA		FE	14.50	PCT	AA		NI	20	PPM	AA	ZN	16	PPM	AM	AS	24	PPM	AM	BI	1.0	PPM
				AM		CO	8	PPM	AM		MO	3.0	PPM	AM		PB	40	PPM	AM	SB	1.2	PPM	AM	SN	3	PPM	AM	U	3.1	PPM
				AM		W	4	PPM	BA		AG	<0.1	PPM	BE		AU	2	PPB											
3009022	0.00	0.10	2366	LAG	M				M		M	649010.00	7720993.00	1390.00				+1.6 +/-qV	T	R	L	M							
				AA		CU	19	PPM	AA		FE	12.50	PCT	AA		NI	16	PPM	AA	ZN	15	PPM	AM	AS	20	PPM	AM	BI	0.5	PPM
				AM		CO	5	PPM	AM		MO	2.0	PPM	AM		PB	30	PPM	AM	SB	1.0	PPM	AM	SN	2	PPM	AM	U	2.6	PPM
				AM		W	2	PPM	BA		AG	<0.1	PPM	BE		AU	1	PPB											
3009023	0.00	0.10	2366	LAG	M				M		M	649006.00	7721024.00	1390.00				+1.6 -/-qV	T	P	L	M							
				AA		CU	23	PPM	AA		FE	13.00	PCT	AA		NI	20	PPM	AA	ZN	16	PPM	AM	AS	20	PPM	AM	BI	0.5	PPM
				AM		CO	8	PPM	AM		MO	2.0	PPM	AM		PB	36	PPM	AM	SB	1.2	PPM	AM	SN	3	PPM	AM	U	2.5	PPM
				AM		W	4	PPM	BA		AG	<0.1	PPM	BE		AU	1	PPB											
3009024	0.00	0.10	2366	LAG	M				M		M	649007.00	7721265.00	1390.00				2.0 +/-qV	T	P	L	M							
				AA		CU	18	PPM	AA		FE	11.50	PCT	AA		NI	14	PPM	AA	ZN	19	PPM	AM	AS	16	PPM	AM	BI	0.5	PPM
				AM		CO	4	PPM	AM		MO	2.0	PPM	AM		PB	38	PPM	AM	SB	1.0	PPM	AM	SN	2	PPM	AM	U	1.6	PPM
				AM		W	1	PPM	BA		AG	<0.1	PPM	BE		AU	1	PPB											
3009025	0.00	0.10	2366	LAG	M				M		M	648740.00	7721250.00	1390.00				2.0 +/-qV lat capping	T	P	L	C							
				AA		CU	14	PPM	AA		FE	7.60	PCT	AA		NI	16	PPM	AA	ZN	14	PPM	AM	AS	14	PPM	AM	BI	0.5	PPM
				AM		CO	6	PPM	AM		MO	3.5	PPM	AM		PB	34	PPM	AM	SB	0.6	PPM	AM	SN	1	PPM	AM	U	2.1	PPM
				AM		W	9	PPM	BA		AG	<0.1	PPM	BE		AU	1	PPB											
3009026	0.00	0.10	2366	LAG	M				M		M	648756.00	7721025.00	1390.00				2.0 +/-qV	T	P	L	M							
				AA		CU	20	PPM	AA		FE	13.50	PCT	AA		NI	18	PPM	AA	ZN	17	PPM	AM	AS	22	PPM	AM	BI	0.5	PPM
				AM		CO	7	PPM	AM		MO	2.5	PPM	AM		PB	12	PPM	AM	SB	1.2	PPM	AM	SN	3	PPM	AM	U	2.3	PPM
				AM		W	2	PPM	BA		AG	<0.1	PPM	BE		AU	1	PPB											
3009027	0.00	0.10	2366	LAG	M				M		M	648748.00	7720767.00	1390.00				2.0 +/-qV	T	P	L	C							
				AA		CU	29	PPM	AA		FE	14.00	PCT	AA		NI	20	PPM	AA	ZN	16	PPM	AM	AS	26	PPM	AM	BI	0.5	PPM
				AM		CO	8	PPM	AM		MO	3.5	PPM	AM		PB	44	PPM	AM	SB	1.0	PPM	AM	SN	2	PPM	AM	U	2.1	PPM
				AM		W	4	PPM	BA		AG	<0.1	PPM	BE		AU	1	PPB											
3009028	0.00	0.10	2366	LAG	M				M		M	649000.00	7719403.00	1390.00				+1.6 Irregular + f.w. + qV	T	P	L	M							
				AA		CU	26	PPM	AA		FE	16.00	PCT	AA		NI	18	PPM	AA	ZN	1	PPM	AM	AS	26	PPM	AM	BI	1.0	PPM
				AM		CO	7	PPM	AM		MO	2.0	PPM	AM		PB	18	PPM	AM	SB	1.4	PPM	AM	SN	1	PPM	AM	U	2.2	PPM

EL2366-Hordern Hills Reconn

LOCATION NUMBER	DEPTH	DEPTH	LEASE	SAMP TYPE	PAREN LOC/TIC		LOCAL EASTING		LOCAL NORTHING		AMG EASTING		AMG NORTHING		RL REDU		S COLLECTION METHOD		SIZE-FM	TYPE	QUAL	DESC	SIZE	RT-1	RT-2	ALTN	VEIN	LODE	SULF	SG-3
				AM	W	3	PPM	BA			AG	<0.1	PPM	BE		AU	1	PPB												
3800029	0.00	0.10	2366	LAG	M				M		M	648931.00	7719751.00	1390.00					2.0	T	R	L	M								
																			+/-qV											
				AA	CU	24	PPM	AA			FE	15.00	PCT	AA		NI	23	PPM	AA	ZN	27	PPM	AM	AS	26	PPM	AM	BI	0.5	PPM
				AM	CO	9	PPM	AM			MO	3.0	PPM	AM		PB	52	PPM	AM	SB	1.6	PPM	AM	SN	5	PPM	AM	U	2.0	PPM
				AM	W	4	PPM	BA			AG	<0.1	PPM	BE		AU	1	PPB												
3800030	0.00	0.10	2366	LAG	M				M		M	648912.00	7719987.00	1390.00					2.0	T	R	L	C								
																			+/-qV											
				AA	CU	21	PPM	AA			FE	12.50	PCT	AA		NI	18	PPM	AA	ZN	18	PPM	AM	AS	20	PPM	AM	BI	0.5	PPM
				AM	CO	9	PPM	AM			MO	2.0	PPM	AM		PB	44	PPM	AM	SB	1.0	PPM	AM	SN	3	PPM	AM	U	1.6	PPM
				AM	W	2	PPM	BA			AG	<0.1	PPM	BE		AU	1	PPB												
3800031	0.00	0.10	2366	LAG	M				M		M	649000.00	7720253.00	1390.00					2.0	T	R	L	C								
																			+/-qV											
				AA	CU	22	PPM	AA			FE	13.50	PCT	AA		NI	18	PPM	AA	ZN	15	PPM	AM	AS	24	PPM	AM	BI	0.5	PPM
				AM	CO	7	PPM	AM			MO	2.0	PPM	AM		PB	40	PPM	AM	SB	1.2	PPM	AM	SN	3	PPM	AM	U	1.9	PPM
				AM	W	4	PPM	BA			AG	<0.1	PPM	BE		AU	1	PPB												
3800032	0.00	0.10	2366	LAG	M				M		M	649253.00	7720246.00	1390.00					2.0	T	R	L	M								
																			+/-qV											
				AA	CU	22	PPM	AA			FE	14.50	PCT	AA		NI	18	PPM	AA	ZN	17	PPM	AM	AS	22	PPM	AM	BI	0.5	PPM
				AM	CO	6	PPM	AM			MO	2.5	PPM	AM		PB	40	PPM	AM	SB	1.4	PPM	AM	SN	3	PPM	AM	U	2.1	PPM
				AM	W	2	PPM	BA			AG	<0.1	PPM	BE		AU	1	PPB												
3800033	0.00	0.10	2366	LAG	M				M		M	649217.00	7719996.00	1390.00					2.0	T	R	L	M								
																			+/-qV											
				AA	CU	24	PPM	AA			FE	15.00	PCT	AA		NI	18	PPM	AA	ZN	20	PPM	AM	AS	24	PPM	AM	BI	0.5	PPM
				AM	CO	6	PPM	AM			MO	2.5	PPM	AM		PB	48	PPM	AM	SB	1.4	PPM	AM	SN	3	PPM	AM	U	2.1	PPM
				AM	W	1	PPM	BA			AG	<0.1	PPM	BE		AU	2	PPB												
3800034	0.00	0.10	2366	LAG	M				M		M	649240.00	7719732.00	1390.00					2.0	T	R	L	M								
																			+/-qV											
				AA	CU	24	PPM	AA			FE	15.50	PCT	AA		NI	22	PPM	AA	ZN	20	PPM	AM	AS	24	PPM	AM	BI	0.5	PPM
				AM	CO	7	PPM	AM			MO	2.0	PPM	AM		PB	42	PPM	AM	SB	1.4	PPM	AM	SN	3	PPM	AM	U	2.0	PPM
				AM	W	2	PPM	BA			AG	<0.1	PPM	BE		AU	1	PPB												
3800035	0.00	0.10	2366	LAG	M				M		M	649245.00	7719699.30	1390.00					2.0	T	R	L	M								
																			+/-qV											
				AA	CU	29	PPM	AA			FE	14.00	PCT	AA		NI	28	PPM	AA	ZN	16	PPM	AM	AS	24	PPM	AM	BI	1.0	PPM
				AM	CO	18	PPM	AM			MO	2.0	PPM	AM		PB	56	PPM	AM	SB	1.0	PPM	AM	SN	3	PPM	AM	U	2.4	PPM
				AM	W	4	PPM	BA			AG	<0.1	PPM	BE		AU	1	PPB												
3800036	0.00	0.10	2366	LAG	M				M		M	649250.00	7719249.00	1390.00					2.0	T	R	L	M								
																			-/+qV +/-Fe f.g. q-ser sc											
				AA	CU	26	PPM	AA			FE	12.50	PCT	AA		NI	16	PPM	AA	ZN	19	PPM	AM	AS	20	PPM	AM	BI	0.5	PPM
				AM	CO	8	PPM	AM			MO	1.5	PPM	AM		PB	36	PPM	AM	SB	1.2	PPM	AM	SN	2	PPM	AM	U	2.3	PPM
				AM	W	2	PPM	BA			AG	<0.1	PPM	BE		AU	1	PPB												
3800037	0.00	0.10	2366	LAG	M				M		M	648995.00	7719258.00	1390.00					2.0	T	R	P	M								
																			f.g. q-ser sc + lat + qV											
				AA	CU	27	PPM	AA			FE	16.00	PCT	AA		NI	22	PPM	AA	ZN	20	PPM	AM	AS	28	PPM	AM	BI	1.5	PPM
				AM	CO	7	PPM	AM			MO	2.0	PPM	AM		PB	44	PPM	AM	SB	1.0	PPM	AM	SN	4	PPM	AM	U	2.4	PPM
				AM	W	5	PPM	BA			AG	<0.1	PPM	BE		AU	1	PPB												
3800038	0.00	0.10	2366	LAG	M				M		M	648752.00	7718253.00	1390.00					2.0	T	R	R	M								
																			f.g. q-ser sc + lat + qV											
				AA	CU	28	PPM	AA			FE	15.50	PCT	AA		NI	16	PPM	AA	ZN	17	PPM	AM	AS	28	PPM	AM	BI	1.5	PPM
				AM	CO	7	PPM	AM			MO	1.5	PPM	AM		PB	50	PPM	AM	SB	1.4	PPM	AM	SN	5	PPM	AM	U	2.8	PPM
				AM	W	4	PPM	BA			AG	<0.1	PPM	BE		AU	1	PPB												
3800039	0.00	0.10	2366	LAG	M				M		M	648736.00	7718535.00	1390.00					2.0	T	R	L	C								
																			+/-qV											
				AA	CU	26	PPM	AA			FE	13.50	PCT	AA		NI	20	PPM	AA	ZN	17	PPM	AM	AS	26	PPM	AM	BI	0.5	PPM
				AM	CO	9	PPM	AM			MO	2.0	PPM	AM		PB	46	PPM	AM	SB	1.2	PPM	AM	SN	3	PPM	AM	U	2.0	PPM
				AM	W	4	PPM	BA			AG	<0.1	PPM	BE		AU	2	PPB												
3800040	0.00	0.10	2366	LAG	M				M		M	648744.00	7718756.00	1390.00					2.0	T	R	L	M								
																			+/-qV											
				AA	CU	22	PPM	AA			FE	15.00	PCT	AA		NI	22	PPM	AA	ZN	19	PPM	AM	AS	24	PPM	AM	BI	0.5	PPM
				AM	CO	6	PPM	AM			MO	2.5	PPM	AM		PB	44	PPM	AM	SB	1.4	PPM	AM	SN	3	PPM	AM	U	1.9	PPM
				AM	W	2	PPM	BA			AG	<0.1	PPM	BE		AU	1	PPB												
3800041	0.00	0.10	2366	LAG	M				M		M	648753.00	7720000.00	1390.00					2.0	T	R	L	M								
																			+/-qV											
				AA	CU	23	PPM	AA			FE	14.50	PCT	AA		NI	18	PPM	AA	ZN	19	PPM	AM	AS	22	PPM	AM	BI	0.5	PPM
				AM	CO	6	PPM	AM			MO	2.5	PPM	AM		PB	40	PPM	AM	SB	1.2	PPM	AM	SN	3	PPM	AM	U	2.3	PPM
				AM	W	4	PPM	BA			AG	<0.1	PPM	BE		AU	2	PPB												
3800042	0.00	0.10	2366	LAG	M				M		M	648750.00	7720257.00	1390.00					2.0	T	R	L	M								
																			+/-qV											
				AA	CU	24	PPM	AA			FE	15.50	PCT	AA		NI	22	PPM	AA	ZN	25	PPM	AM	AS	26	PPM	AM	BI	0.5	PPM
				AM	CO	9	PPM	AM			MO	2.0	PPM	AM		PB	54	PPM	AM	SB	1.6	PPM	AM	SN	3	PPM	AM	U	1.3	PPM
				AM	W	2	PPM	BA			AG	<0.1	PPM	BE		AU	1	PPB												
3800043	0.00	0.10	2366	LAG	M				M		M	648250.00	7720265.00	1390.00					2.0	T	R	L	M								
																			+/-qV +/-Fe f.g. qwke (?)											
				AA	CU	21	PPM	AA			FE	15.00	PCT	AA		NI	20	PPM	AA	ZN	21	PPM	AM	AS	21	PPM	AM	BI	0.5	PPM
				AM	CO	7	PPM	AM			MO	2.5	PPM	AM		PB	36	PPM	AM	SB	1.1	PPM	AM	SN	3	PPM	AM	U	2.0	PPM
				AM	W	1	PPM	BA			AG	<0.1	PPM	BE		AU	1	PPB												

LOCATION NUMBER	DEPTH	TDEPTH	DATE	SAMP TYPE	PARENT LOCATION	LOCAL EASTING	LOCAL NORTHING	ANS EASTING	ANS NORTHING	RL	TRAV	S COLLECTION METHOD	SIZE-MM	TYPE	QUAL	DESC	SIZE	FT-1	FT-2	AL.N	VEIN	LITH	SULP	SP-3
3800011	0.00	0.10	2366	LAG	M	M	M	648241.00	7720192.00	1390.00			2.0	I Fe + f g	P q-ser sc + qV	R	C							
				AA	CU	21	PPM AA	FE	10.00	PCT AA	NI	10	PPM AA	ZN	16	PPM AM	AS	26	PPM AM	BI	0.5	PPM		
				AM	CO	7	PPM AM	MO	2.5	PPM AM	PB	46	PPM AM	SB	1.4	PPM AM	SN	3	PPM AM	U	2.6	PPM		
				AM	W	5	PPM BA	AG	<0.1	PPM BE	AU	1	PPB											
3800045	0.00	0.10	2366	LAG	M	M	M	648258.00	7720761.00	1390.00			2.0	T +/-qV	P	L	M							
				AA	CU	12	PPM AA	FE	7.60	PCT AA	NI	11	PPM AA	ZN	13	PPM AM	AS	14	PPM AM	BI	0.5	PPM		
				AM	CO	3	PPM AM	MO	1.0	PPM AM	PB	24	PPM AM	SB	0.6	PPM AM	SN	2	PPM AM	U	1.0	PPM		
				AM	W	5	PPM BA	AG	<0.1	PPM BE	AU	1	PPB											
3800046	0.00	0.10	2366	LAG	M	M	M	647983.00	7720754.00	1390.00			2.0	T Fe f g	P q-ser sc + q	R	M							
				AA	CU	22	PPM AA	FE	24.00	PCT AA	NI	11	PPM AA	ZN	28	PPM AM	AS	5	PPM AM	BI	1.5	PPM		
				AM	CO	5	PPM AM	MO	2.5	PPM AM	PB	61	PPM AM	SB	1.8	PPM AM	SN	6	PPM AM	U	2.5	PPM		
				AM	W	5	PPM BA	AG	<0.1	PPM BE	AU	1	PPB											
3800047	0.00	0.10	2366	LAG	M	M	M	648027.00	7720496.00	1390.00			2.0	T Fe f.g. q-ser sc + qV	C	P	M							
				AA	CU	16	PPM AA	FE	13.50	PCT AA	NI	12	PPM AA	ZN	16	PPM AM	AS	22	PPM AM	BI	1.0	PPM		
				AM	CO	8	PPM AM	MO	2.0	PPM AM	PB	50	PPM AM	SB	1.2	PPM AM	SN	3	PPM AM	U	1.5	PPM		
				AM	W	2	PPM BA	AG	<0.1	PPM BE	AU	1	PPB											
3800049	0.00	0.10	2366	LAG	M	M	M	647999.00	7720265.00	1390.00			2.0	T +/-qV + Fe f g	C q-ser sc	L	M							
				AA	CU	46	PPM AA	FE	20.00	PCT AA	NI	18	PPM AA	ZN	22	PPM AM	AS	38	PPM AM	BI	1.5	PPM		
				AM	CO	8	PPM AM	MO	2.5	PPM AM	PB	42	PPM AM	SB	2.2	PPM AM	SN	5	PPM AM	U	2.4	PPM		
				AM	W	5	PPM BA	AG	<0.1	PPM BE	AU	1	PPB											
3800049	0.00	0.10	2366	LAG	M	M	M	647747.00	7720248.00	1390.00			2.0	T +/-qV	P	L	F							
				AA	CU	25	PPM AA	FE	17.00	PCT AA	NI	14	PPM AA	ZN	15	PPM AM	AS	34	PPM AM	BI	1.0	PPM		
				AM	CO	6	PPM AM	MO	2.0	PPM AM	PB	36	PPM AM	SB	1.8	PPM AM	SN	4	PPM AM	U	2.8	PPM		
				AM	W	3	PPM BA	AG	<0.1	PPM BE	AU	1	PPB											
3800050	0.00	0.10	2366	LAG	M	M	M	647764.00	7720456.00	1390.00			2.0	T +/-qV	P	L	M							
				AA	CU	21	PPM AA	FE	20.00	PCT AA	NI	14	PPM AA	ZN	15	PPM AM	AS	32	PPM AM	BI	1.0	PPM		
				AM	CO	5	PPM AM	MO	2.5	PPM AM	PB	36	PPM AM	SB	1.8	PPM AM	SN	5	PPM AM	U	2.0	PPM		
				AM	W	4	PPM BA	AG	0.1	PPM BE	AU	2	PPB											
3800051	0.00	0.10	2366	LAG	M	M	M	647754.00	7720746.00	1390.00			2.0	T +/-qV	P	L	M							
				AA	CU	19	PPM AA	FE	12.00	PCT AA	NI	14	PPM AA	ZN	14	PPM AM	AS	22	PPM AM	BI	0.5	PPM		
				AM	CO	5	PPM AM	MO	1.5	PPM AM	PB	36	PPM AM	SB	1.2	PPM AM	SN	3	PPM AM	U	1.6	PPM		
				AM	W	2	PPM BA	AG	0.1	PPM BE	AU	1	PPB											
3800052	0.00	0.10	2366	LAG	M	M	M	647282.00	7721753.00	1391.00			2.0	T +/-qV	P	L	F							
				AA	CU	27	PPM AA	FE	28.00	PCT AA	NI	12	PPM AA	ZN	13	PPM AM	AS	38	PPM AM	BI	2.0	PPM		
				AM	CO	4	PPM AM	MO	3.0	PPM AM	PB	40	PPM AM	SB	3.4	PPM AM	SN	7	PPM AM	U	2.9	PPM		
				AM	W	5	PPM BA	AG	0.2	PPM BE	AU	1	PPB											
3800053	0.00	0.10	2366	LAG	M	M	M	647249.00	7720495.00	1390.00			2.0	T +/-qV	P	L	F							
				AA	CU	25	PPM AA	FE	28.00	PCT AA	NI	10	PPM AA	ZN	13	PPM AM	AS	34	PPM AM	BI	2.0	PPM		
				AM	CO	4	PPM AM	MO	2.0	PPM AM	PB	38	PPM AM	SB	2.4	PPM AM	SN	5	PPM AM	U	2.4	PPM		
				AM	W	4	PPM BA	AG	0.1	PPM BE	AU	1	PPB											
3800054	0.00	0.10	2366	LAG	M	M	M	647273.00	7720250.00	1390.00			2.0	T +/-qV +/-Fe f.g.	P ser sc	L	M							
				AA	CU	16	PPM AA	FE	11.20	PCT AA	NI	12	PPM AA	ZN	13	PPM AM	AS	24	PPM AM	BI	0.5	PPM		
				AM	CO	3	PPM AM	MO	2.0	PPM AM	PB	28	PPM AM	SB	1.2	PPM AM	SN	3	PPM AM	U	1.6	PPM		
				AM	W	4	PPM BA	AG	0.1	PPM BE	AU	2	PPB											
3800055	0.00	0.10	2366	LAG	M	M	M	646985.00	7720245.00	1390.00			2.0	T Fe f.g. q-ser sc + qV + lat	P	P	M							
				AA	CU	19	PPM AA	FE	16.50	PCT AA	NI	12	PPM AA	ZN	25	PPM AM	AS	26	PPM AM	BI	1.0	PPM		
				AM	CO	6	PPM AM	MO	2.0	PPM AM	PB	40	PPM AM	SB	1.4	PPM AM	SN	5	PPM AM	U	1.7	PPM		
				AM	W	3	PPM BA	AG	<0.1	PPM BE	AU	1	PPB											
3800056	0.00	0.10	2366	LAG	M	M	M	646999.00	7720452.00	1390.00			2.0	T +/-qV	R	L	F							
				AA	CU	21	PPM AA	FE	18.50	PCT AA	NI	12	PPM AA	ZN	15	PPM AM	AS	32	PPM AM	BI	1.5	PPM		
				AM	CO	3	PPM AM	MO	2.5	PPM AM	PB	38	PPM AM	SB	2.0	PPM AM	SN	6	PPM AM	U	2.3	PPM		
				AM	W	5	PPM BA	AG	<0.1	PPM BE	AU	2	PPB											
3800057	0.00	0.10	2366	LAG	M	M	M	646996.00	7720759.00	1390.00			2.0	T +/-qV	P	L	M							
				AA	CU	19	PPM AA	FE	18.00	PCT AA	NI	10	PPM AA	ZN	15	PPM AM	AS	28	PPM AM	BI	1.5	PPM		
				AM	CO	3	PPM AM	MO	2.0	PPM AM	PB	32	PPM AM	SB	2.2	PPM AM	SN	5	PPM AM	U	1.9	PPM		
				AM	W	4	PPM BA	AG	0.1	PPM BE	AU	2	PPB											
3800058	0.00	0.10	2366	LAG	M	M	M	646748.00	7720743.00	1390.00			2.0	T +/-qV + Fe f g	C q-ser sc	L	M							
				AA	CU	19	PPM AA	FE	19.50	PCT AA	NI	8	PPM AA	ZN	12	PPM AM	AS	62	PPM AM	BI	2.9	PPM		
				AM	CO		PPM AM	MO	3.0	PPM AM	PB	36	PPM AM	SB	3.8	PPM AM	SN	8	PPM AM	U	1.8	PPM		
				AM	W	1	PPM BA	AG	0.1	PPM BE	AU	1	PPB											
3800059	0.00	0.10	2366	LAG	M	M	M	646738.00	7720505.00	1390.00			2.0	T	P	L	M							

EL2366-Hordern Hills Peconn

LOCATION NUMBER	DEPTH	DEPTH	DEPTH	SAMP TYPE	PARENT SAMPLE LOCATION	LOCAL EASTING	LOCAL NORTHING	AMG EASTING	AMG NORTHING	PL IRON	S COLLECTION METHOD	SIZE-MOI	TYPE	QUAL	DESC	SIZE	PC-1	R1-2	ALTIN	VEIN	LODE	SULP	SP-3
				AA	CU 19	PPM NI	FE	15.00	PCT AS	NI	14	PPM AA	+/-q. ZN	15	PPM AS	AS	20	PPM BI	BI	1.0	PPM		
				AM	CO 8	PPM MO	ID	2.5	PPM AU	PB	42	PPM AM	SB	1.1	PPM AU	SN	4	PPM U	U	1.8	PPM		
				AU	5	PPB PB	AG	<0.1	PPM BE	AU	1	PPB											
3800060	0.00	0.10	2366	LAG	M	M	M	646 50.00	7720257.00	1390.00			2.0	T	R	L	C						
				AA	CU 18	PPM AA	FE	11.80	PCT AA	NI	16	PPM AA	+/-qV ZN	12	PPM AM	AS	20	PPM BI	BI	0.5	PPM		
				AM	CO 14	PPM AM	MO	2.0	PPM AM	PB	50	PPM AM	SB	1.0	PPM AU	SN	3	PPM AU	U	1.5	PPM		
				AU	W 2	PPM BA	AG	<0.1	PPM BE	AU	1	PPB											
3800061	0.00	0.10	2366	LAG	M	M	M	646746.00	7721255.00	1390.00			2.0	T	R	R	M						
				AA	CU 10	PPM W	FE	12.00	PCT AA	NI	14	PPM AA	Fe f g. ser fol , Fe (?) + q ZN	31	PPM AM	AS	20	PPM AU	BI	0.5	PPM		
				AM	CO 5	PPM ZN	MO	2.5	PPM AM	PB	32	PPM AU	SB	1.2	PPM AU	SN	3	PPM AM	U	1.9	PPM		
				AU	1	PPM BA	AG	<0.1	PPM BE	AU	1	PPB											
3800070	0.00	0.10	2366	LAG	M	M	M	646503.00	7721249.00	1390.00			2.0	T	C	L	M						
				AA	CU 20	PPM AA	FE	17.00	PCT AA	NI	12	PPM AA	+/-Fe f g fol mun sed + qV ZN	12	PPM AM	AS	30	PPM BI	BI	1.5	PPM		
				AM	CO 5	PPM ZN	MO	2.5	PPM AM	PB	38	PPM AU	SB	2.2	PPM AU	SN	4	PPM AU	U	1.5	PPM		
				AU	3	PPM BA	AG	<0.1	PPM BE	AU	1	PPB											
3800.71	0.00	0.10	2366	LAG	M	M	M	646253.00	7721248.00	1390.00			2.0	T	C	L	M						
				AA	CU 19	PPM AA	FE	10.00	PCT AA	NI	8	PPM AA	+/-Fe f.g fol min sed + qV ZN	18	PPM AM	AS	26	PPM BI	BI	1.5	PPM		
				AM	CO 4	PPM AM	MO	2.0	PPM AM	PB	40	PPM AU	SB	1.6	PPM AU	SN	5	PPM AU	U	1.4	PPM		
				AU	W 3	PPM BA	AG	<0.1	PPM BE	AU	1	PPB											
757102	0.00	0.10	2366	CRC	M	M	M	646962.00	7719127.00	1390.00			Qtz										
				115	AG <0.1	PPM 115	AS	<5	PPM 115	CO	1.1	PPM 115	CU	8.2	PPM 115	MO	4	PPM 115	NI	9.0	PPM		
				115	PB 13.7	PPM 115	ZN	<0.5	PPM 201	BI	<0.1	PPM 201	SB	0.3	PPM 201	SN	1.1	PPM 201	U	0.22	PPM		
				201	1.8	PPM 334	AU	<0.001	PPM														
757103	0.00	0.10	2366	CRC	M	M	M	645035.00	7716715.00	1390.00													
				115	AG <0.1	PPM 115	AS	<5	PPM 115	CO	0.7	PPM 115	Wht q. CU	5.6	PPM 115	MO	2	PPM 115	NI	6.5	PPM		
				115	PB <0.5	PPM 115	ZN	<0.5	PPM 201	BI	<0.1	PPM 201	SB	0.1	PPM 201	SN	<0.5	PPM 201	U	<0.05	PPM		
				201	0.4	PPM 334	AU	<0.001	PPM														
313430	0.00	0.15		CRC	M	M	M	645357.00	7720963.00	1390.00													
				115	AS 10	PPM 334	AU	0.001	PPM				Arhedral buck q in laterilised colluv										
313432	0.50	0.10		CRC	M	M	M	645357.00	7720961.00	1390.00													
				115	AS 40	PPM 334	AU	0.005	PPM				Lat pavement										
313436	0.00	0.10		CRC	M	M	M	645135.00	7720804.00	1390.00													
				115	AS <5	PPM 334	AU	0.003	PPM				Arhedral buck qV										
657341	0.00	0.10		CRC	M	M	M	644865.00	7718590.00	1391.00													
				115	AS <5	PPM 334	AU	0.001	PPM				Wht qV										
657345	0.00	0.10		CRC	M	M	M	644506.00	7721245.00	1390.00													
				115	AS <5	PPM 334	AU	0.001	PPM				Glass, wht qV in Ptm										
657346	0.00	0.10		CRC	M	M	M	644941.00	7721432.00	1390.00													
				115	AS <5	PPM 334	AU	<0.001	PPM				Wht q/										
657347	0.00	0.10		CRC	M	M	M	644860.00	7721484.00	1390.00													
				115	AS 7	PPM 334	AU	<0.001	PPM				Qtz-G"										
657348	0.00	0.10		CRC	M	M	M	644675.00	7721375.00	1390.00													
				115	AS 46	PPM 334	AU	0.001	PPM				"ht glass/ qV										
657349	0.00	0.10		CRC	M	M	M	644655.00	7721345.00	1390.00													
				115	AS <5	PPM 334	AU	0.001	PPM				Wht glass/ qV										
657350	0.00	0.10		CRC	M	M	M	644566.00	7721245.00	1390.00													
				115	AS 21	PPM 334	AU	0.001	PPM				Wht glassy q/										
657351	0.00	0.10		CRC	M	M	M	644591.00	7721293.00	1390.00													
				115	AS <5	PPM 334	AU	<0.001	PPM				Wht glassy qV										
657352	0.00	0.10		CRC	M	M	M	644562.00	7721331.00	1390.00													
				115	AS <5	PPM 334	AU	0.001	PPM				Glassy blu q.										
657353	0.00	0.10		CRC	M	M	M	644521.00	7721311.00	1390.00													
				115	AS <5	PPM 334	AU	<0.001	PPM				Glassy blu qV										
657354	0.00	0.10		CRC	M	M	M	644350.00	7721228.00	1390.00													
				115	AS 160	PPM 334	AU	<0.001	PPM				Glass, blu q/										

LOCATION NUMBER	DEPTH	DEPTH	LEASE	SAMP TYPE	PARENT LOCATION	LOCAL EASTING	LOCAL NORTHING	AMG EASTING	AMG NORTHING	RL RSPV	S COLLECTION S METHOD	SIZE-MM	TYPE	QUAL	DESC	SIZE	PT-2	RE-2	MLTH	VEIN	LODE	SULP	SP-3
657355	0.00	0.10		CRC	M	M	M	644325.00	7721195.00	1390.00					Glass, blu qV								
657356	0.00	0.10		115 CRC	AS M	<5 M	PPM M	334 N	AU 644367.00	<0.001 7721079.00	PPM 1390.00				Glass, blu qV								
657357	0.00	0.10		115 CRC	AS M	<5 M	PPM M	331 N	AU 644468.00	0.006 7721031.00	PPM 1390.00				Wht qV								
657358	0.00	0.10		115 CRC	AS M	<5 M	PPM M	334 N	AU 644590.00	<0.001 7721011.00	PPM 1390.00				ht q/								
657359	0.00	0.10		115 CRC	AS M	<5 M	PPM M	331 N	AU 644660.00	<0.001 7721150.00	PPM 1390.00				Blu glassy qV								
657360	0.00	0.10		115 CRC	AS M	12 M	PPM M	334 N	AU 644693.00	0.002 7721211.00	PPM 1390.00				Blu glassy qV								
657361	0.00	0.10		115 CRC	AS M	<5 M	PPM M	334 N	AU 644770.00	0.002 7721190.00	PPM 1390.00				Glass,, wht HT q/								
657362	0.00	0.10		115 CRC	AS M	<5 M	PPM M	334 N	AU 644907.00	<0.001 7721121.00	PPM 1390.00				Glassy, wht HT qV (NB: Sample No 657363 Not used)								
657364	0.00	0.10		115 CRC	AS M	<5 M	PPM M	334 N	AU 644940.00	0.001 7721278.00	PPM 1390.00				Blu glassy q/								
657365	0.00	0.10		115 CRC	AS M	<5 M	PPM M	334 N	AU 644943.00	0.001 7721262.00	PPM 1390.00				Blu glass, qV								
210222	0.00	0.10	2370	115 MLT	AS LS 0628	<5 M	PPM M	334 N	AU 645517.50	<0.001 7717798.90	PPM 1390.00				g sands with some loose pisols + brn lat sands (1-3m) & red frags from drillhole								
210223	1.00	1.10	2370	AM AG MLT	LF ZR LS/0629	25.5 80 M	PPM PPM M	AM DO N	NB CR 642558.50	6.5 250 7719805.40	PPM PCT 1390.00	YB FE	1.6 9.20	PPM PCT	AQ DQ	BA MG Brn silty sands + lat Sch/sh/g/ sollus (0-1m)	330 1300	PPM PPM	AQ DQ	CA TI	1650 2800	PPM PCT	AQ	NI	21	PPM
210224	1.00	1.10	2370	AM AG MLT	LA ZR LS/0631	36.0 145 M	PPM PPM M	AM DO N	NB CR 644549.60	7.0 400 7720951.50	PPM PCT 1390.00	YB FE	1.4 5.20	PPM PCT	AQ DQ	BA MG Brn silt, sands - v.f.g. mica fsh (0-2m) Loose pisols + red frags from drillhole (Buried profile)	265 900	PPM PPM	AQ DQ	CA TI	430 1750	PPM PCT	AQ	NI	35	PPM
210226	0.00	0.10	2370	AM AG MLT	LA ZR LS/0632	10.2 105 M	PPM PPM M	AM DO N	NB CR 644396.90	5.5 200 7718787.60	PPM PCT 1390.00	YB FE	1.3 2.35	PPM PCT	AQ DQ	EA MG Brn silty sands + wht siliceous crerty/ saprolite + lat saprolite (0-2m	740 15500	PPM PPM	AQ DQ	CA TI	41000 2400	PPM PCT	AQ	NI	40	PPM
210227	0.00	0.10	2370	AM AG MLT	LA ZR LS/0633	21.0 140 M	PPM PPM M	AM DO N	NB CR 644291.40	9.0 150 7718637.20	PPM PCT 1390.00	YB FE	2.0 3.95	PPM PCT	AQ DQ	BE MG Orngе g sands + loose pisols (1-3m)	600 2500	PPM PPM	AQ DQ	CA TI	13000 1750	PPM PCT	AQ	NI	30	PPM
210230	0.00	0.10	2370	AM AG MLT	LA ZR LS/0636	22.0 70 M	PPM PPM M	AM DO N	NB CR 646084.80	7.0 200 7717835.40	PPM PCT 1390.00	YB FE	2.4 2.65	PPM PCT	AQ DQ	BA MG Orngе g sands + lat frags (1-3m) rottled zone	285 1200	PPM PPM	AQ DQ	CA TI	3700 1950	PPM PCT	AQ	NI	30	PPM
210231	0.00	0.10	2370	AM AG MLT	LA ZR LS/0637	16.5 95 M	PPM PPM M	AM DO N	NB CR 646238.70	6.5 250 7719836.50	PPM PCT 1390.00	YB FE	1.8 6.60	PPM PCT	AQ DQ	BA MG Orngе sands + pisol lat frags (1-3m) nodular & pisolitic lat from Sthn flank of lat plateau	235 600	PPM PPM	AQ DQ	CA TI	230 2050	PPM PCT	AQ	NI	45	PPM
210234	0.00	0.10	2370	AM AG MLT	LA ZR LS/0640	28.0 135 M	PPM PPM M	AM DO N	NB CR 648155.90	12.5 350 7720806.00	PPM PCT 1390.00	YB FE	2.6 8.40	PPM PCT	AQ DQ	BA MG Loose pisols in brn sandy soil (1-2m)	190 500	PPM PPM	AQ DQ	CA TI	420 2450	PPM PCT	AQ	NI	70	PPM
210235	0.00	0.10	2370	AM AG MLT	LA ZR LS/0641	29.0 150 M	PPM PPM M	AM DO N	NB CR 648032.30	8.0 200 7718835.70	PPM PCT 1390.00	YB FE	1.8 8.00	PPM PCT	AQ DQ	BA MG Orngе brn sands + rnr lat + buff gritty saprolite (2-3m)	380 1100	PPM PPM	AQ DQ	CA TI	2300 2200	PPM PCT	AQ	NI	40	PPM
210522	2.00	3.00	2365	AM AG LP	LA ZR LS/0633	30.0 80 M	PPM PPM M	AM DO N	NB CR 644291.10	6.5 100 7718837.20	PPM PCT 1390.00	YB FE	1.7 3.60	PPM PCT	AQ DQ	BA MG M Drill Hole	1180 1100	PPM PPM	AQ DQ	CA TI	520 1750	PPM PCT	AQ	NI	35	PPM
				AM	AG	<0.1	PPM	AM	NB	1	PPM	AM	CO	18	PPM	Size M/S - pisol in soil - small, poorly form'd gritty pi ols i sandy soil CU	50	PPM	AQ	MN	20	PPM	AQ	NI	20	PPM

RECONN-Reconnaissance

LOCATION NUMBER	DEPTH	DEPTH	BASE	TYPE	CURRENT LOCATION		LOCAL EASTING		LOCAL NORTHING		AMG EASTING		AMG NORTHING		RL	DRA.	S COLLECTION S METHOD		SIZE-FLI	TYPE	QUAL	DESC	SIZE	RD-1	RD-2	ALTN	VEIN	LODE	SULP	SP-3
				XRF	BI	<2	PPM	XRF	MD	<2	PPM	XRF	PB	60	PPM	XRF	SB	<2	PPM	XRF	SE	<2	PPM	XRF	SN	<2	PPM				
				RF	U	5	PPM	XRF	%	<4	PPM																				
210525	1.00		2.00	2366	LP	LSV0637		M		M	646238.70		7719836.50		1390.00		S Drill Hole														
																			Size S/M - Psol in Soil - Mod formed psols in sand, soil + mnr q frags												
				AAS	AG	0.2	PPM	AAS	AU	6	PPB	AAS	CO	42	PPM	AAS	CU	42	PPM	AAS	ZN	21	PPM	XRF	AS	30	PPM				
				XRF	BI	<2	PPM	XRF	MO	<2	PPM	XRF	PB	38	PPM	XRF	SB	<2	PPM	XRF	SE	<2	PPM	XRF	SN	<2	PPM				
				XRF	U	<4	PPM	XRF	%	<1	PPM																				
210525	1.00		2.00	2366	LP	LSV0640		M		M	648155.90		7720806.00		1390.00		M Drill Hole														
																			Psol in Soil - Mod formed aband loose psols in soil												
				AAS	AG	1.0	PPM	AAS	AU	5	PPB	AAS	CO	42	PPM	AAS	CU	51	PPM	AAS	ZN	19	PPM	XRF	AS	38	PPM				
				XRF	BI	<2	PPM	XRF	MO	<2	PPM	RF	PB	38	PPM	XRF	SB	2	PPM	XRF	SE	2	PPM	XRF	SN	<2	PPM				
				XRF	U	1	PPM	XRF	W	<1	PPM																				
261785	1.00		2.00	2366	VBCL	M		M		M	612460.38		7716762.50		1390.00																
																			Brn silty sands + highly lat frags (1-2m) 0-1m ornge silty sands + mnr lat frags : 1-2m silty sands + lat frags 2-3.7m c g grits - grarite derived soil												
				BLG	AG	7.25	PPB	BLG	AU	0.22	PPB	BLG	CU	0.01	PPM																
261786	1.00		3.00	2366	VBCL	LSV0628		M		M	642517.50		7717798.90		1390.00																
																			q sands with mnr loose psols + brn lat sands (1-3m)												
				BLG	AG	6.25	PPB	BLG	AU	0.20	PPB	BLG	CU	<0.01	PPM																
261788	0.00		1.00	2366	VBCL	LSV0629		M		M	642593.50		7719805.40		1390.00																
																			Brn silty sands + lat Sch/ch/qV colluv (0-1m)												
				BLG	AG	5.30	PPB	BLG	AU	0.15	PPB	BLG	CU	0.03	PPM																
261789	2.00		3.00	2366	VBCL	M		M		M	612737.81		7720140.50		1390.00																
																			M brn sands + q/ frags (2-3m) 0-1m f.g. ornge q sands 1-2m ditto + qV frags : 2-3m brn sands + qV frags 3-3.7m brn claye, sands												
				BLG	AG	9.55	PPB	BLG	AU	0.25	PPB	BLG	CU	<0.01	PPM																
261792	0.00		2.00	2366	VBCL	LSV0631		M		M	644649.00		7720351.50		1390.00																
																			Brn silty sands + v.f g mica Sch (0-2m)												
				BLG	AG	6.25	PPB	BLG	AU	0.10	PPB	BLG	CU	0.04	PPM																
261793	0.00		1.50	2366	VBCL	M		M		M	644432.81		7719741.50		1390.00																
																			Brn silt, sands + powdery silts + ch frags + q frags (0-1.5m) : 0-1.5m brn silty sands + ch frags												
				BLG	AG	38.0	PPB	BLG	AU	0.40	PPB	BLG	CU	0.11	PPM																
261794	1.00		2.00	2366	VBCL	LSV0632		M		M	644396.91		7718787.60		1390.00																
																			Brn silt, sands + wht siliceous cherty saprolite + lat saprolite (0-2r)												
				BLG	AG	13.9	PPB	BLG	AU	0.15	PPB	BLG	CU	0.05	PPM																
261795	2.00		3.00	2366	VBCL	M		M		M	644315.19		7717800.50		1390.00																
																			Brn lat clayey sands (2-3m) : 0-2m ornge v f.g. silty q sands 2-3.7m brn lat claye, sands												
				BLG	AG	39.2	PPB	BLG	AU	0.33	PPB	BLG	CU	0.04	PPM																
261796	1.00		3.00	2366	VBCL	LSV0633		M		M	644291.40		7718237.20		1390.00																
																			Ornge q sands + loose psols (1-3m)												
				BLG	AG	5.95	PPB	BLG	AU	0.23	PPB	BLG	CU	0.04	PPM																
261801	1.00		2.00	2366	VBCL	M		M		M	646024.25		7716930.00		1390.00																
																			Brn silty sands with lat frags 1-2m : 0-1m brn silty q sands : 1-2m ditto + lat frags : 2-3mc.q grits : 3-3.7m ple grr gritty clays + q grains												
				BLG	AG	18.5	PPB	BLG	AU	0.26	PPB	BLG	CU	0.02	PPM																
261802	1.00		3.00	2366	VBCL	LSV0635		M		M	646094.80		7717835.40		1390.00																
																			Ornge q sands + lat frags (1-3m												
				BLG	AG	31.7	PPB	BLG	AU	0.20	PPB	BLG	CU	0.01	PPM																
261803	2.00		3.70	2366	VBCL	M		I		*	646135.38		7718813.00		1390.00																
																			q grits + highly lat gritty sands (2-3.7m) : 0-2m f.g. ornge silty q sands 2-3m m g q grits + qV frags : 3-3.7m q grits + highly lat grits												
				BLG	AG	117.0	PPB	BLG	AU	0.15	PPB	BLG	CU	0.05	PPM																
261804	1.00		3.00	2366	VBCL	LSV0637		M		M	646238.70		7719836.50		1390.00																
																			Ornge sands + psol lat frags (1-3m)												
				BLG	AG	26.0	PPB	BLG	AU	0.20	PPB	BLG	CU	0.04	PPM																
261805	0.00		1.00	2366	VBCL	M		M		M	646261.44		7720839.00		1390.00																
																			Brn silty sands + loose psols (0-1m) : 0-1m brn silty sands + loose psols : 1-2m sands + mnr lat frags 2-3m brn gritty sands + mnr q/ frags : 3-3.7m brn claye, sands , just Sth of Tanami Highway												
				BLG	AG	12.9	PPB	BLG	AU	0.58	PPB	BLG	CU	0.04	PPM																
261810	1.00		2.00	2366	VBCL	LSV0640		M		M	648155.90		7720806.00		1390.00																
																			Loose psols in brr sandy soil (1-2m)												
				BLG	AG	7.25	PPB	BLG	AU	0.35	PPB	BLG	CU	0.01	PPM																
261811	2.00		3.00	2366	VBCL	M		M		M	648095.91		7719820.50		1390.00																
																			Ornge sands + loose psols + qV frags (2-3m) . 0-2m v.f g ornge q sands 2-3m ornge sands + loose psols + q/ frags . 3-3.7m ple ornge silty sand + mnr lat frags												

PFSI.NJL LAJAFT'E

MCRAWAIC J-NIM

PFJI.EJ : 0< 17/Ge 15 ~ _5

FIDC OF NIRBILIW - PEIC 1 SCHILSS & ASSAI:

RCSCIIH-Hecompaisinc3

PAGC 13

ICCCTICOH JU JBER	DEETH	LEPTH	T'A L	TeJ F EHPE TYPE	IC.AL EA&TING LCCATION	LCCAL NJRTHING	Alig EJCTING	Alig NJRTHI G	PL 1-Ay S BEIHOD	JJLLECTIC I	Sl.aL-lal	FIEC	QAPL	bbSC	SIZC	YP-1	PT-E	qLEH	.eLIN	LODE	JULc	Sp-3
281812	2 00	1 00 236C		BLG AG TBCL LBV0611	16 2 PEB BLG M	648032 30	AU 0 25	PPB BLG 771B835 "0	CU 1390 00	0 01	PPM											
DE1313	1 30	C.00 2CE6		BLG AC VBCL M	21 1 PIB ELS M	(179B1.91	AU 0.18	PFB BLe 771"919 53	CU 1390 00	- C1	21M											

Orange/brn sands + mnr lat + buff jritt, "sapropite (2-3)

Orange sands + mnr lat fzags + qV fzags (1-2m) 0-1m f g
orngе q sands 1-2m orngе sands + mnr lat fzags + q\' fzags
2-3m c q gzates + buff zlayey silts 3-3 ?i buff coloured clayey gelts

				BLG	A3	20 8	PEB	BLG	AU	0.25	EPB	BLG	CU	<0 01	PPM							

NORD-Nordern Hills (EL2366)-HHB0133

TYPE RAB	LOCAL EAST 34400.00 E	AMG EAST 613121.51 E	RL 1390.00	DATE START M	DATE PCORE M	DEPTH PCORE : M	TOP AZI 0.00
	NORTH 7500.00 N	NORTH : 7716193.10 N		COMP . 09/08/93	CORE M	DEPTH TOTAL 18.00	TOP DEC -90.00

SAMPLE CODE	DEPTH FROM	DEPTH TO	LEN	VIS AU	LOCAL EASTING	LOCAL NORTHING	RL	SAMP TYPE	COMMENTS
532363	15.00	18.00	3.00		34400.00	7500.00	1375.0	RAB	0-2m aeol sand 2-12m pisol lat, indur silts, qV colluv, (q-ser Sch) 12-39m indur silts, brn clays 39-48m silicified granite + uphole contam - hole abandoned RELOGGED BOH - Qtz colluv E.O.H. 115 AS 5 PPM 331 AU <0.001 PPM

HOPD-Hordern Hills (EL2366)-HHB0134

TYPE : RAB	LOCAL EAST 34400.00 E	AMG EAST . 642879.68 E	RL 1390.00	DATE START M	DATE PCORE M	DEPTH PCORE : M	TOP AZI 0.00
	NORTH 8000.00 N	NORTH : 7715931.03 N		COMP 09/08/93	CORE M	DEPTH TOTAL 44.00	TOP DEC -90.00

SAMPLE CODE	DEPTH FROM	DEPTH TO	LEN	VIS AU	LOCAL EASTING	LOCAL NORTHING	RL	SAMP TYPE	COMMENTS
532361	12.00	44.00	2.00		34400.00	8000.00	1348.0	RAB	0-2 aeol sand : 2-15m pisol lat, qV colluv., q-sand alluv 15-33m q-sand alluv, brn clays : 33-44m silicified granite + uphole contam RELOGGED BOH - Matrix supported q grains in wht silic clays E.O.H 115 AS 5 PPM 334 AU <0.001 PPM

HOPD-Hordern Hills (EL2366)-HHB0135

TYPE RAB	LOCAL EAST : 34430.00 E	AMG EAST 642637.84 E	RL . 1390.00	DATE START M	DATE PCORE : M	DEPTH PCORE M	TOP AZI : 0.00
	NORTH 8500.00 N	NORTH . 7717068.65 N		COMP . 09/08/93	CORE : M	DEPTH TOTAL . 21.00	TOP DEC -90.00

SAMPLE CODE	DEPTH FROM	DEPTH TO	LEN	VIS AU	LOCAL EASTING	LOCAL NORTHING	RL	SAMP TYPE	COMMENTS
532365	15.00	18.00	3.00		34400.00	8500.00	1375.0	RAB	0-2m aeol sand 2-15m pisol lat, qV colluv, q-sand alluv - 15-18m q-seriatic Sch 115 AS 10 PPM 334 AU 0.004 PPM
532366	18.00	21.00	3.00		34400.00	8500.00	1372.0	RAB	q-seriatic Sch + gwke. E.O.H 115 AS 5 PPM 334 AU 0.001 PPM

HOPD-Hordern Hills (EL2366)-HHB0136

TYPE : RAB	LOCAL EAST 34430.00 E	AMG EAST . 642596.00 E	RL . 1390.00	DATE START M	DATE PCORE : M	DEPTH PCORE M	TOP AZI : 0.00
	NORTH . 9000.00 N	NORTH : 7717506.28 N		COMP 09/09/93	CORE : M	DEPTH TOTAL 42.00	TOP DEC : -90.00

SAMPLE CODE	DEPTH FROM	DEPTH TO	LEN	VIS AU	LOCAL EASTING	LOCAL NORTHING	RL	SAMP TYPE	COMMENTS
532367	39.00	42.00	3.00		34400.00	9000.00	1351.0	RAB	0-3m aeol sand - 3-15m q/ colluv, q-sand alluv, pisol lat 15-30m brn clay, q-sand alluv - 33-42m gwke + uphole contam + talc RELOGGED BOH - Matrix supported q grains in wht silic clays. E.O.H. 115 AS 5 PPM 334 AU 0.001 PPM

RECONN-Reconnaissance-LSV0628

TYPE VAC	LOCAL EAST M E	AMG EAST 642517.50 E	RL : 1390.00	DATE START . M	DATE PCORE M	DEPTH PCORE : M	TOP AZI : 0.00
	NORTH . M N	NORTH 7717798.90 N		COMP : 10/21/89	CORE . M	DEPTH TOTAL 7.00	TOP DEC : -90.00

SAMPLE CODE	DEPTH FROM	DEPTH TO	LEN	VIS AU	LOCAL EASTING	LOCAL NORTHING	RL	SAMP TYPE	COMMENTS
294180	6.00	7.00	1.00	M	M	1384.0	VAC	0-2m f.-c.g. q sands with mnr loose pisols 2-3m brn lat sands - 3-6m q rich granite derived soil 6-7m ditto + ferrug Fe stone frags 101 AS <100 PPM 334 AU 0.001 PPM

RECONN-Reconnaissance-LSV0629

TYPE . VAC	LOCAL EAST . M E	AMG EAST : 642593.50 E	RL 1390.00	DATE START . M	DATE PCORE . M	DEPTH PCORE M	TOP AZI 0.00
	NORTH M N	NORTH . 7719805.40 N		COMP 10/21/89	CORE : M	DEPTH TOTAL 3.70	TOP DEC -90.00

SAMPLE CODE	DEPTH FROM	DEPTH TO	LEN	VIS AU	LOCAL EASTING	LOCAL NORTHING	RL	SAMP TYPE	COMMENTS
291181	3.00	3.70	0.70	M	M	1337.0	VAC	0-1m brn silt, sands + lat Sch/cl/q/ colluv 1-2m lat, f.-m g ?Sch? 2-3m dit o ?-3.7m lat lim saprolite (?Sch?) 101 AS <100 PPM 331 AU 0.01 PPM

RECONN-Reconnaissance-LSV0631

```
LIFE BEFORE ARTHOLE LOCKE SHELLS/ASSAYS & BALLOONS LIDAR   PRINTED ON 09 17/96 AT 15 3
```

RECONN-Reconnaissance-LS/0651

```
TYPE  VAC          LOCAL EAST  :          M E   AMG EAST  : 6446049.00 E   RL  1390.00   DATE START  M   DATE PCORE  M   DEPTH PCORE  M   TOP AZI    0 00
                   NORTH       :          N N   NORTH     : 7720951.50 N   CCNT : 10/21/8C   CORE  N   DEPTH TOTAL  5.70   TOP DEC  -90 00

SAMPLE  DEPTH  DEPTH  LEN  VIS  LOCAL  LOCAL  PL SAMP  LOCAL  LOCAL  PL SAMP
CODE    FROM   TO        JU   EASTING  NORTHING  TYPE COMMENTS  EASTING  NORTHING  TYPE CO'MENTS

29118J  5.00   5 70   0 70        M   1385 0 VAC  0-1m brn silty sands + v f g  mica sch   1-5m frplish (o/)
                                                  v f g. mica sch   5-5 7m datto + q  frags
                                                  101  AS :100    PPM  334  AU 0 001    PPM

                                                  RECONN-Reconnaissance-LSV063C

TYPE  VAC          LOCAL EAST  :          M E   AMG EAST  : 6443S6.90 E   RL  1390.00   DATE START  M   DEPTH PCORE  M   TOP AZI    0 30
                   NORTH       :          N     NORTH     : 7713787.60 N   CCNT  10/21/89   CORE  M   DEPTH TOTAL  5 70   TOP DEC  -90.03

SAMPLE  DEPTH  DEPTH  LEN  VIS  LOCAL  LOCAL  PL SAMP  LOCAL  LOCAL  PL SAMP
CODE    FRCM   TO        AU   EASTING  NORTHING  TYPE COMMENTS  EASTING  NORTHING  TYPE COMMENTS

29418J  7 00   7 70   3 70        M   1383.0 VAC  0-1m orange q sands   1-3m orange sands + plsol lat frags : 3-7F
                                                  gritty, 1aremaceous metased . 7-7.7m brn gritty f.g. rthd
                                                  jte/wacke
                                                  101  AS <100    PPM  334  AU 0.001    PPM

                                                  RECONN-Reconnaissance-LSV640

TYPE  VAC          LOCAL EAST  :          M E   AMG EAST  : 6481S5 90 E   RL  1390 00   DATE START  M   DATE PCORE : M   DEPTH PCORE  M   TOP AZI    0.03
                   NORTH       :          N N   NORTH     : 7720606 00 N   CO IP  10/21/89   CORE  M   DEPTH TOTAL  5.70   TOP DEC  : -90 00

SAMPLE  DEPTH  DEPTH  LEN  VIS  LOCAL  LOCAL  PL SAMP  LOCAL  LOCAL  PL SAMP
CODE    FRO I  TO        JU   EASTING  NORTHING  TYPE COMMENTS  EASTING  NORTHING  TYPE CO MENTS

2941B4  5.0U   5 70   0.73        M   1385.0 VAC  0-1m brn silty sands + mnr lithic frags   1-3m mt siliceous
                                                  cherty saprolite + lat saprolite + qV frags   3-5m wht siliceous
                                                  f.g. 7arena3eous metased + lat f.g. 7Sch/2metagre/wa3r4 . 5-5 7m
                                                  datto
                                                  101  AS <1C3    PPM  334  AU <0.001    PPM

                                                  RECCNN-Recgnnaissance-LSV0633

TYPE  VAC          LOCAL EAST  :          M E   AMG EAST  : 644291 40 E   FL  1390 00   DATE START  M   DEPTH PCORE  I   TOP AZI    0.0F
                   NORTH       :          N N   NORTH     : 7716837.20 N   CONP  10/21/89   CORE  M   DEPTH TOTAL  7 70   TOP DEC  : -90.00

SAMPLE  DEPTH  DEPTH  LEN  VIS  LOCAL  LOCAL  PL SAMP  LOCAL  LOCAL  PL SAMP
CODE    FPCM   TO        AU   EASTING  NORTHING  TYPE CC MENTS  EASTING  NORTHING  TYPE CC MENTS

2941B5  7.00   7 70   0 70        M   1383 3 VAC  0-1m f -m.g  orange q sands . 1-3m orange q sand v pisol gritty/
                                                  aggregs : 3-5m gritty, lat 7eramaceous metaseds : 5-7m q grits +
                                                  lat aremaceous metased : 7-7.7m brn f.g. gritty aremaceous
                                                  metased
                                                  10I  AS <130    PPM  334  AU 0.001    PPM

                                                  RECCNM-Recnrnaissance-LSJ636

TYPE  VAC          LOCAL EAST  :          M E   AMG EAST  : 6460S4 80 E   PL  1390 C3   DATE START  M   DATE PCORE  M   DEPTH PCORE  M   TOE AZI    C.CO
                   NORTH       :          M I   NORTH     : 7725335.40 M   CC IP  10/21/89   CORE  .7   DEPTH TOTAL  7.00   TOP DEC  : -90.00
```

SAMPLE CODE	DEPTH FROM	DEPTH TO	LEN	MS AU	LOCAL EASTING	LOCAL NORTHING	PL	SAMP TYPE	COMMENTS
291193	5 00	5 70	0 70		M	M	1365.0	VAC	0-2m orange . f.g. silt, q sands . 2-3m orange/brn sands + mar lat + q. frags 3-4m buff coloured gritty ?saprolite? 4-5m wthd f g. gritty, arenaceous saprolite 5-5.7m ditto 101 AS <100 PPM 334 AU <[illegible] 001 PPM

APPENDIX 9.7

EL2366

(Area 38)

AREA 38

Easting	Northing	RL	Gravity				Date
			Observed	2.20gm/cc	2.40gm/cc	2.67gm/cc	
647972.96	7725459.48	396.75	978563.59	-19.69	-23.02	-27.5	7/01/94
648044.1	7725984.16	393.95	978563.78	-19.82	-23.13	-27.58	7/01/94
647983.86	7726473.96	392.27	978563.6	-20.1	-23.4	-27.83	7/01/94
648040.61	7726978.58	391.12	978564.23	-19.45	-22.74	-27.16	7/01/94
649046.77	7725501.55	392.49	978564.61	-19.56	-22.86	-27.29	7/01/94
649021.04	7725971.04	390.77	978564.45	-19.84	-23.13	-27.54	7/01/94
648969.37	7726511.99	388.3	978564.43	-20.11	-23.37	-27.76	7/01/94
649024.03	7726983.43	386.42	978564.75	-19.94	-23.19	-27.55	7/01/94

LOCATION NUMBER	DEPTH	LENGTH	LEASE	SAMP TYPE	PARENT LOCATION	LOCAL EASTING	LOCAL NORTHING	MGA EASTING	MGA NORTHING	RL	TRAY	SAMPLE COLLECTION METHOD	SIZE-MM	TYPE	QUAL	DESC	SIZE	FT-1	FT-2	ALTN	VEIN	DOLE	SULF	SP-5
3009030	0.00	0.10	2366	LAG	M		M	M	648001.00	7725511.00	1390.00		1.6	I	C	L	M							
				AA	CU	20	PPM	AA	FE	23.50	PCT	AA	NI	10	PPM	AA	ZN	14	PPM	AM	AS	38	PPM	AM	BI	2.5	PPM
				AM	CO	4	PPM	AM	MO	3.0	PPM	AM	PB	38	PPM	AM	SB	5.4	PPM	AM	SN	7	PPM	AM	U	1.8	PPM
				AM	W	3	PPM	BA	AG	<0.1	PPM	BE	AU	<1	PPB											
3009031	0.00	0.10	2366	LAG	M		M	M	647969.00	7726010.00	1390.00		1.6	I	C	L	M							
				AA	CU	31	PPM	AA	FE	34.00	PCT	AA	NI	6	PPM	AA	ZN	14	PPM	AM	AS	54	PPM	AM	BI	11.0	PPM
				AM	CO	3	PPM	AM	MO	3.0	PPM	AM	PB	38	PPM	AM	SB	2.4	PPM	AM	SN	12	PPM	AM	U	2.9	PPM
				AM	W	19	PPM	BA	AG	0.2	PPM	BE	AU	<1	PPB											
3009032	0.00	0.10	2366	LAG	M		M	M	648019.00	7726510.00	1390.00		1.6	T	C	L	M							
				AA	CU	23	PPM	AA	FE	26.00	PCT	AA	NI	10	PPM	AA	ZN	16	PPM	AM	AS	36	PPM	AM	BI	2.0	PPM
				AM	CO	4	PPM	AM	MO	3.0	PPM	AM	PB	41	PPM	AM	SB	1.8	PPM	AM	SN	8	PPM	AM	U	2.4	PPM
				AM	W	5	PPM	BA	AG	<0.1	PPM	BE	AU	1	PPB											
3009033	0.00	0.10	2366	LAG	M		M	M	648550.00	7726502.00	1390.00		1.6	T	C	L	M							
				AA	CU	12	PPM	AA	FE	18.50	PCT	AA	NI	10	PPM	AA	ZN	19	PPM	AM	AS	32	PPM	AM	BI	0.5	PPM
				AM	CO	7	PPM	AM	MO	3.0	PPM	AM	PB	12	PPM	AM	SB	1.2	PPM	AM	SN	4	PPM	AM	U	2.1	PPM
				AM	W	3	PPM	BA	AG	<0.1	PPM	BE	AU	1	PPB											
3009041	0.00	0.10	2366	LAG	M		M	M	648520.00	7725935.00	1390.00		1.6	T	C	L	M							
				AA	CU	24	PPM	AA	FE	16.50	PCT	AA	NI	18	PPM	AA	ZN	18	PPM	AM	AS	30	PPM	AM	BI	0.5	PPM
				AM	CO	7	PPM	AM	MO	3.0	PPM	AM	PB	40	PPM	AM	SB	1.4	PPM	AM	SN	4	PPM	AM	U	2.5	PPM
				AM	W	3	PPM	BA	AG	<0.1	PPM	BE	AU	1	PPB											
3009045	0.00	0.10	2366	LAG	M		M	M	648497.00	7725503.00	1390.00		1.6	T	R	L	F							
				AA	CU	29	PPM	AA	FE	19.50	PCT	AA	NI	24	PPM	AA	ZN	22	PPM	AM	AS	30	PPM	AM	BI	1.0	PPM
				AM	CO	10	PPM	AM	MO	3.0	PPM	AM	PB	80	PPM	AM	SB	1.4	PPM	AM	SN	7	PPM	AM	U	3.5	PPM
				AM	W	5	PPM	BA	AG	<0.1	PPM	BE	AU	1	PPB											
3009046	0.00	0.10	2366	LAG	M		M	M	648485.00	7725485.00	1390.00		1.6	T	C	L	M							
				AA	CU	20	PPM	AA	FE	11.00	PCT	AA	NI	12	PPM	AA	ZN	16	PPM	AM	AS	22	PPM	AM	BI	0.5	PPM
				AM	CO	5	PPM	AM	MO	2.0	PPM	AM	PB	34	PPM	AM	SB	1.4	PPM	AM	SN	5	PPM	AM	U	1.5	PPM
				AM	W	3	PPM	BA	AG	<0.1	PPM	BE	AU	<1	PPB											
3009047	0.00	0.10	2366	LAG	M		M	M	648008.00	7725999.00	1390.00		1.6	T	C	L	M							
				AA	CU	22	PPM	AA	FE	16.00	PCT	AA	NI	10	PPM	AA	ZN	16	PPM	AM	AS	22	PPM	AM	BI	1.0	PPM
				AM	CO	4	PPM	AM	MO	2.0	PPM	AM	PB	30	PPM	AM	SB	1.4	PPM	AM	SN	4	PPM	AM	U	1.6	PPM
				AM	W	3	PPM	BA	AG	<0.1	PPM	BE	AU	<1	PPB											
3009048	0.00	0.10	2366	LAG	M		M	M	648012.00	7726480.00	1390.00		1.6	T	C	L	F							
				AA	CU	26	PPM	AA	FE	13.50	PCT	AA	NI	15	PPM	AA	ZN	17	PPM	AM	AS	20	PPM	AM	BI	0.5	PPM
				AM	CO	5	PPM	AM	MO	1.5	PPM	AM	PB	30	PPM	AM	SB	1.0	PPM	AM	SN	3	PPM	AM	U	2.2	PPM
				AM	W	2	PPM	BA	AG	<0.1	PPM	BE	AU	1	PPB											
210648	4.50	5.00		MLT	LSV0797		M		M	649027.90	7726316.30	1390.00														
																										4-5m Red brn silt + fine ferrug gritty frags
				AM	LA	33.0	PPM	AM	NB	15.5	PPM	AM	TE	4.0	PPM	AC	BA	1600	PPM	AD	CA	860	PPM	AO	II	18	PPM
				AO	ZR	145	PPM	DO	CP	150	PCT	DO	FE	7.00	PCT	DO	MG	1700	PPM	DO	TI	5000	PCT				
282276	1.50	2.00	4529	VBCL	M				M	648938.38	7725276.00	1390.00														
																										1-2m Brn crm + tan silts + mnr lat frags
				BLG	AG	10.2	PPB	BLG	AU	0.24	PPB	BLG	CJ	0.01	PPM											
282277	3.00	5.00	4529	VBCL	LSV0797		M		M	649027.90	7726316.30	1390.00														
																										2-5m Red brn silt + fine ferrug grit
				BLG	AG	60.7	PPB	BLG	AU	0.45	PPB	BLG	CU	0.03	PPM											

RECOM-Reconnaissance-LSV0757

TYPE : VAC LOCAL EAST : M E AMG EAST 649027 90 E RL 1390 00 DATE START : M DATE SCORE : M DEPTH SCORE : M TOP ASI 0 00
NORTH : M N NORTH 7 26316 30 N COMP : 06/16/90 CORE : M DEPTH TOTAL 7 70 TOP DEC -90 00

SAMPLE CODE	DEPTH FROM	DEPTH TO	LEN	VIS AU	LOCAL EASTING	LOCAL NORTHING	RL	SAMP TYPE	COMMENTS
294107	7 00	7 70	0.70		M	M	1383.0	VAC	0-1m red brn aeol silt, soil 1-7m red brn silt + fine ferrug grit, frags 7-7.7 similar, hard, probably transported 192 AS <20 PPM 331 AU 0.001 PPM

APPENDIX 9.8

EL2366

(Area 39)

AREA 39

Easting	Northing	RL	Gravity				Date
			Observed	2.20gm/cc	2.40gm/cc	2.67gm/cc	
650012.75	7730990.91	374.27	978565.81	-19.36	-22.5	-26.73	7/01/94
650041.6	7731513.43	372.79	978566.8	-18.41	-21.54	-25.75	7/01/94
649987.55	7731985.93	371.44	978566.93	-18.32	-21.44	-25.64	7/01/94
651015.59	7730989.72	371.38	978566.31	-19.48	-22.6	-26.8	7/01/94
650999.24	7731551.4	370.07	978566.23	-19.55	-22.66	-26.84	7/01/94
650972.04	7732003.79	368.77	978566.6	-19.21	-22.31	-26.48	7/01/94
651986.13	7731083.05	369.81	978566.89	-19.19	-22.29	-26.47	7/01/94
652050.71	7731524.82	368.79	978567.03	-19.03	-22.13	-26.3	7/01/94
652037.64	7731993.36	367.87	978566.94	-19.07	-22.16	-26.32	7/01/94
652006.83	7732509.25	366.4	978566.88	-19.17	-22.25	-26.39	7/01/94
652023.2	7733023.72	364.96	978567.23	-18.85	-21.92	-26.04	7/01/94
651944.83	7733508.62	363.58	978567.38	-18.75	-21.81	-25.91	7/01/94
652021.14	7733963.58	362.46	978567.63	-18.5	-21.54	-25.64	7/01/94
652996	7731010.63	370.3	978567.83	-18.17	-21.28	-25.46	7/01/94
652985.9	7731495.65	368.71	978567.51	-18.58	-21.68	-25.84	7/01/94
653028.63	7731997.75	367.42	978567.97	-18.13	-21.22	-25.37	7/01/94
652968.36	7732436.97	366.1	978567.87	-18.28	-21.36	-25.5	7/01/94
653990.73	7731046.79	370.92	978568.56	-17.28	-20.4	-24.59	7/01/94
654021.9	7731518.54	369.58	978568.43	-17.45	-20.56	-24.74	7/01/94
654012.32	7732022.56	368.15	978568.43	-17.49	-20.59	-24.75	7/01/94

LOCATION NUMBER	DEPTH	ICPTH	LEASE	JAMP PAMENT TYPE LOCATION	LOCFL EXISTING	LOCAL LOKTHING	N?G EASTING	ANG NORTHING	RL ?AA	S CCLLECTION S HETROD	SLJE-HOL	T?EE	?UAL	IESC	SIJE	FT-1	RT-2	ALTMN	?TIN	LODE	SULF	SI-3
3008288	0 10	0 19 2366	LMG M	M I 65452?0 773?993.C? 1390 00	1 6	T	P	L M	NI	16	EEN	AA	14	PPM	AA	15 50	PCT ?P	?EN ?M	?S	21	PPM ?M	BI	0 5	PPM
?M	CU	20	PPM AA	FE	15 50	PCT ?P	?EN ?M	?S	21	PPM ?M	BI	0 5	PPM
?1	CO	?	PPM ?'	?O	C 0	PPM ?1	EL	34	PLM ?1	SB	1 0	PPM ?1	SN	3	PEY' ?1	U	2 1	PI?1
?1	U	2	PPM BA	AG	<C 1	PPM BE	AU	1	EPB
3008C89	3.C0	0.10 2366	LMG I'	M I' 651?31 C0 7731?4?2 00 1390.00	1 6	T	C	L M	NI	21	PPM	AA	15.0C	PCT	AA	19	PPM	?1	26	PPM	?M	BI	0.5	PPM
?M	CO	15	PPM ?1	?O	2 0	PPM ?1	EB	42	PPM	?M	0.8	PPM	?M	BI	0 5	PPM
?M	U	2	PPM BA	AG	<0 1	PPM BE	AU	1	EPB
3008C90	0 00	0 10 2366	LMG I1	M I1 651506 03 7731023.00 1390 00	1 6	T	P	L F	NI	14	PCM	AA	14 00	PCT	?A	13	PPM	?M	?S	20	PPM	AM	BI	0 5	PPM
?A	CU	21	PPM ?C	FE	14 00	PCT ?A	NI	14	PCM	AA	13	PPM	?M	?S	20	PPM	AM	BI	0 5	PPM
?1	CO	3	PPM ?1	HO	C 0	PPM ?M	EB	40	PE I	?1	1 0	PE I	?1	SN	5	PPM	?1	U	1 3	EPM
?1	I'	2	PPM BA	AG	<C 1	PPM BE	AU	<1	PPB
3008296	0.CC	0.10 2366	LMG M	M I' 653958.00 7731?3C.00 1390 00	1.6	T	C	L C	NI	21	EPM	?'	15 50	PCT	AA	?0	EPM	?M	?S	30	PPM	AM	BI	0 5	PPM
?M	CU	27	PPM AA	FE	15 50	PCT AA	NI	21	EPM	?'	?0	EPM	?M	?S	30	PPM	AM	BI	0 5	PPM
?M	CO	15	PPM AM	MO	3.0	PPM ?1	EB	60	PPM	?1	SB	1 2	PPM	?M	SN	3	PPM	AM	U	2.7	PPM
?M	U	2	EPM BA	AG	<0 1	PPM BE	AU	<1	PPB
3008297	0 30	0 13 2366	LMG I1	M I1 654000 00 7731510 00 1390.00	1 6	T	R	L M	NI	20	EPM	?A	14.C0	PCT	?A	17	PPM	?M	AS	26	PPM	AM	BI	3.5	PPM
?A	CU	28	PPM ?A	EE	14 00	PCT ?A	NI	20	PPM	?A	?'	EPM	?M	AS	26	EPM	?M	BI	0 5	EE I
?M	CO	7	EPM ?'	MO	2 0	PPM ?M	PB	32	PPM	?M	0.8	PPM	?M	SN	3	PPM	AM	U	2 6	EPM
?M	U	1	PPM BA	AG	<0 1	PPM BE	AU	1	PPB
3008298	0 00	0.10 2366	LMG M	M I1 654016.00 7731993.00 1390.00	1.6	T	R	L E	NI	20	PPM	?A	15.50	PCT	AA	?4	PPM	?M	AS	24	PPM	AM	BI	0.5	PPM
?A	CU	28	PPM ?A	EE	15.50	PCT AA	NI	20	PPM	?A	?'	EPM	?M	AS	24	EPM	?M	BI	0 5	EE I
?M	CO	10	EE4 ?1	IO	2.5	EEM ?M	EB	38	PPM	?M	0 8	EEM	?M	SN	3	EEM	AM	U	2.6	EEM
?M	I'	1	EE I BA	AG	<0.1	EEM BE	AU	1	EPB
3008BB5	C.C3	0.10 2366	LMG I1	M I1 653501 00 7732485 00 1390 03	1 6	T	P	L M	NI	20	EPM	?P	18.00	PCT	AA	19	PPM	?M	?S	30	PEM	?M	BI	1 3	EPM
?A	CU	29	PPM ?A	FE	18.00	PCT AA	NI	20	PPM	?P	19	PPM	?M	?S	30	PEM	?M	BI	1 3	EPM
?M	CO	8	PPM ?M	MO	2.5	PPM ?1	EB	38	EPM	?'	1.0	PPM	?1	SN	4	PEM	?M	U	2 4	EPM
?M	?'	2	PPM BA	AG	<0.1	PPM BE	AU	1	EPB
3008B66	0 03	C 10 2366	LMG M	M I1 653504.00 7731584 00 1390.00	1.6	T	P	L M	NI	20	EE I	AA	16 50	PCT	AA	2N	PPM	?1	AS	28	PPM	?1	BI	C.5	PPM
?A	CU	30	PPM ?P	FE	16 50	PCT AA	NI	20	EE I	AA	2N	PPM	?M	AS	28	PPM	?1	BI	C.5	PPM
?M	CO	9	PPM ?1	MO	2.5	PPM ?M	PB	50	PPM	?M	SB	1.0	PPM	?1	SN	4	PPM	?1	U	2.4	PEM
?M	'	2	PE4 BA	AG	<0.1	PPM BE	AU	1	EPB
3008697	3.3C	C.10 2366	LMG I1	M M 653514.00 7731485.00 1390.C0	1.6	C	F	L M	NI	18	PPM	?A	16 00	PCT	AA	17	PPM	?M	AS	29	PEM	?M	BI	3 5	PPM
?A	CU	23	PPM ?A	FE	16 00	PCT AA	NI	18	PPM	?A	?'	PPM	?1	AS	29	PEM	?M	BI	3 5	PPM
?M	CO	6	PPM ?M	MO	2.5	PPM ?1	EB	42	PPM	?A	SB	0 8	PPM	?1	SN	4	PEM	?1	U	2 2	PPM
?M	?'	2	EEM BA	AG	<0 1	EEM BE	AU	1	PEB
3008?00	0 10	0 19 2366	LMG I1	M I1 653511.03 7730995 00 1390.00	1.6	T	P	L I1	NI	26	PPM	?A	15 53	PCT	AA	24	PPM	?1	AS	28	PPM	?1	BI	1.C	PPM
?M	CU	35	PPM ?A	FE	15 53	PCT AA	NI	26	PPM	?A	?4	PPM	?M	AS	28	PPM	?1	BI	1.C	PPM
?M	CO	16	PPM ?1	HO	C.0	PPM ?L	PB	76	PPM	?A	SB	1.0	PPM	?1	SN	4	PPM	?1	U	2.3	P2.1
?4	?'	2	PPM BA	AG	<0 1	PPM BE	AU	1	PPB
3008635	3.09	0 12 2366	LMG M	M I1 652?5 00 7731027.00 1390.00	1.6	T	P	L E	NI	16	PPM	?A	15.30	PCT	AA	21	PPM	?1	AS	28	PPM	?1	BI	1.0	PPM
?A	CU	26	PPM ?A	FE	15.30	PCT AA	NI	16	PPM	?A	?'	PPM	?M	AS	28	PPM	?1	BI	1.0	PPM
?M	CO	6	PPM ?M	MC	C.0	PPM ?L	PB	76	PPM	?A	SB	1.0	PPM	?M	SN	4	PPM	?1	U	2.3	P2.1
?M	?'	2	PPM BA	AG	<0 1	PPM BE	AU	1	PPB
3008?94	0 00	0 10 2366	LMG ?'	M I' 653?36.00 7731539.00 1390.00	1.6	T	P	L E	NI	14	PPM	?A	16.00	PCT	AA	18	PPM	?M	AS	24	PPM	?M	BI	1 5	PPM
?A	CU	25	PPM ?A	FE	16.00	PCT AA	NI	14	PPM	?A	?N	PPM	?M	AS	24	PPM	?M	BI	1 5	PPM
?M	CO	5	PPM ?'	MO	2.0	PPM ?1	PB	26	PPM	?1	SB	1 0	PPM	?1	SN	5	PPM	?1	U	2 7	EPM
?M	?'	3	PPM BA	AG	<0 1	PPM BE	AU	<1	PPB
3008?3?	0.00	C 10 2366	LMG M	M I1 653015 30 7732038 30 1390.00	1.6	T	P	L E	NI	14	PPM	?A	19.50	PCT	AA	17	PPM	?M	AS	28	PPM	?1	BI	1.0	PPM
?A	CU	24	PPM ?A	FE	19.50	PCT AA	NI	14	PPM	?A	SN	17	PPM	?M	AS	28	PPM	?1	BI	1.0	PPM
?M	CO	5	PPM ?'	MO	2 C	PPM ?M	PB	36	PPM	?M	SB	1.0	PPM	?1	SN	5	PPM	?1	U	2.3	PPM
?M	?'	3	PPM BA	AG	<0 1	PPM BE	AU	<1	PPB
3308730	3 C3	0 10 2366	LMG M	M I1 652490 03 7733C15.00 1390.00	1.6	T	R	L I1	NI	24	PPM	?A	18.50	PCT	AA	21	PPM	?1	AS	34	PPM	?1	BI	0.5	PPM
?A	CU	35	PPM ?A	FE	18.50	PCT AA	NI	24	PPM	?A	?1	PPM	?M	AS	34	PPM	?1	BI	0.5	PPM
?M	CO	9	PPM ?M	MO	3.0	PPM ?M	PB	44	PPM	?M	SB	1.2	PPM	?M	SN	1	PPM	?M	U	2.8	PPM
?M	?'	2	PPM BA	AG	<0.1	PPM BE	AU	1	PPB
3008962	0.00	0.10 2366	LMG I1	M M 651520.00 7731010.00 1390.00	1.6	T	C	L M	NI	26	PPM	?A	17 00	PCT	AA	16	PPM	?M	AS	30	PPM	?M	BI	0 5	PPM
?A	CU	34	PPM ?A	FE	17 00	PCT AA	NI	26	PPM	?A	?N	PPM	?M	AS	30	PPM	?M	BI	0 5	PPM
?M	CO	16	PPM ?M	MO	2.5	PPM ?M	EB	35	PEM	?M	SE	1 2	PPA	?M	SH	1	PPM	?M'	U	2 C	PPM
?M	U	2	PPM BA	AG	<0 1	PPM BE	AU	1	PPB
3008963	C.00	0 10 2366	LMG M	M I1 652C09 00 7734012 00 1390 00	1 6	T	C	L M	NI	26	PPM	?A	15.00	PCT	AA	18	PPM	?M	?E	28	PPM	?M	BI	C.5	PPM
?A	CU	33	PPM ?A	FE	15.00	PCT AA	NI	26	PPM	?A	?M	PPM	?M	?E	28	PPM	?M	BI	C.5	PPM
?M	CO	12	PEM ?M	MO	2 0	PPM AM	PB	36	PEM	?M	SB	1.2	EPM	?M	SN	3	PEM	?M	U	2.6	PPM
?M	U	2	PPM BA	AG	<0.1	PPM BE	AU	1	EPB
30CB964	0 00	3.10 2366	LMG M	M I1 652167 03 7733987.00 1390.00	1.6	T	P	L M	NI	26	PEL	?M	19.50	ECT	AA	19	PPM	?M	AS	36	PPM	?M	DI	0 5	PPM
?A	CU	34	PPM ?A	FE	19.50	ECT AA	NI	26	PEL	?M	?N	PPM	?M	AS	36	PPM	?M	DI	0 5	PPM
?M	CO	12	PPM ?M	MO	3.5	PPM ?M	PB	42	PPM	?M	SB	1.4	PPM	?M	CM	4	PPM	?M	U	2 8	EPM
?M	U	2	PPM BA	AG	<0 1	PPM BE	AU	<1	PPB
3008?71	0.00	0 10 2366	LMG M	M I1 652530 00 7733515 00 1390 C0	1 6	T	I	L M	NI	13	EEM	AA	16 00	ECT	?A	2C	EEM	?M	BI	0 5	PEM
?A	CU	27	EPM ?A	FC	16 00	ECT ?A	NI	13	EEM	AA	?N	PPM	AM	?E	2C	EEM	?M	BI	0 5	PEM
?M	CO	11	EPM AM	MO	C 0	EPM AM	PE	42	PPM	AA	SB	1 2	PEM	?M	SN	3	PPM	?M	U	2 1	PPM
?M	I	2	EEM BA	AG	<0 1	EEM BE	AU	1	PEB

REGIONAL DATABASE — NOMP DI-1FT — REPORT NFR3207 - ELEMENT SAMPLES & ASSAYS

PRINTED 9 17/98 15 17:50 — EL2306-Nordern Hills Pechnn — PAGE 1

LOCATION NUMBER	DEPTH	DEPTH	LEASE	SAMP TYPE	PARENT LOCATION		LOCAL EASTING	LOCAL NORTHING	AMG EASTING	AMG NORTHING	PL TRAY	S COLLECTION METHOD	SIZE-MM	TYPE	QUAL	DESC	SILE	RT-1	RT-2	ALTN	VEIN	LODE	SULP	SP-3
3008972	0.00	0 10	2366	LAG	M		M	M	652306 00	7733198 00	1390 00		1 6	T	P	L M								
				AA	CU	36	PPM	AA	FE	18 00	PCT	AA	NI	30	PPM	AA	ZN	21	PPM	AM	AS	32	PPM	AM	BI	0.5	PPM
				AM	CO	14	PPM	AM	MO	3 0	PPM	AM	PB	48	PPM	AM	SB	1 2	PPM	AM	SN	3	PPM	AM	U	2 5	PPM
				AM	W	2	PPM	BA	AG	<0.1	PPM	BE	AU	<1	PPB											
3008973	0 00	0.10	2366	LAG	M		M	M	651460.00	7733510 00	1390.00		1 6	T	P	L F								
				AA	CU	31	PPM	AA	FE	18 50	PCT	AA	NI	21	PPM	AA	ZN	21	PPM	AM	AS	32	PPM	AM	BI	0 5	PPM
				AM	CO	13	PPM	AM	MO	2.5	PPM	AM	PB	50	PPM	AM	SB	1 4	PPM	AM	SN	3	PPM	AM	U	2 1	PPM
				AM	W	2	PPM	BA	AG	<0 1	PPM	BE	AU	1	PPB											
3008985	0.00	0 10	2366	LAG	M		M	M	649965 00	7732454 00	1390 00		1 6	T	P	L M								
				AA	CU	35	PPM	AA	FE	18.00	PCT	AA	NI	32	PPM	AA	ZN	19	PPM	AM	AS	28	PPM	AM	BI	0 5	PPM
				AM	CO	17	PPM	AM	MO	2 0	PPM	AM	PB	18	PPM	AM	SB	1 2	PPM	AM	SN	3	PPM	AM	U	2 0	PPM
				AM	W	2	PPM	BA	AG	<0.1	PPM	BE	AU	<1	PPB											
3008986	0 00	0 10	2366	LAG	M		M	M	649581.00	7732499 00	1390.00		1.6	T	P	L M								
				AA	CU	32	PPM	AA	FE	17 50	PCT	AA	NI	28	PPM	AA	ZN	17	PPM	AM	AS	30	PPM	AM	BI	0 5	PPM
				AM	CO	15	PPM	AM	MO	2.5	PPM	AM	PB	30	PPM	AM	SB	1.2	PPM	AM	SN	2	PPM	AM	U	2 6	PPM
				AM	W	1	PPM	BA	AG	<0 1	PPM	BE	AU	1	PPB											
3009081	0.00	0 10	2366	LAG	M		M	M	652193 00	7732506.00	1390.00		1 6	T	P	L M								
				AA	CU	32	PPM	AA	FE	22 50	PCT	AA	NI	22	PPM	AA	ZN	25	PPM	AM	AS	40	PPM	AM	BI	1 0	PPM
				AM	CO	11	PPM	AM	MO	5 5	PPM	AM	PB	40	PPM	AM	SB	1 4	PPM	AM	SN	4	PPM	AM	U	2 0	PPM
				AM	W	4	PPM	BA	AG	<0.1	PPM	BE	AU	<1	PPB											
3009082	0 00	0 10	2366	LAG	M		M	M	652520 00	7731996 00	1390 00		1 6	T	C	L M								
				AA	CU	28	PPM	AA	FE	21.00	PCT	AA	NI	18	PPM	AA	ZN	20	PPM	AM	AS	36	PPM	AM	BI	1.0	PPM
				AM	CO	9	PPM	AM	MO	2.5	PPM	AM	PB	36	PPM	AM	SB	1 4	PPM	AM	SN	4	PPM	AM	U	1.8	PPM
				AM	W	5	PPM	BA	AG	<0.1	PPM	BE	AU	<1	PPB											
3009083	0.00	0.10	2366	LAG	M		M	M	652192.00	7731494 00	1390.00		1.6	T	C	L F								
				AA	CU	27	PPM	AA	FE	19 50	PCT	AA	NI	18	PPM	AA	ZN	16	PPM	AM	AS	36	PPM	AM	BI	1 0	PPM
				AM	CO	9	PPM	AM	MO	5.5	PPM	AM	PB	46	PPM	AM	SB	1.6	PPM	AM	SN	4	PPM	AM	U	2 6	PPM
				AM	W	3	PPM	BA	AG	<0 1	PPM	BE	AU	1	PPB											
3009084	0 00	0 10	2366	LAG	M		M	M	652502 00	7731015.00	1390 00		1 6	T	C	L M								
				AA	CU	24	PPM	AA	FE	24 00	PCT	AA	NI	12	PPM	AA	ZN	17	PPM	AM	AS	36	PPM	AM	BI	1.5	PPM
				AM	CO	6	PPM	AM	MO	3 0	PPM	AM	PB	44	PPM	AM	SB	1 8	PPM	AM	SN	6	PPM	AM	U	2.6	PPM
				AM	W	5	PPM	BA	AG	<0.1	PPM	BE	AU	<1	PPB											
3009231	0.00	0.10	2366	LAG	M		4	M	651891.00	7733020 00	1390.00		1.6	T	C	L M								
				AA	CU	28	PPM	AA	FE	17 50	PCT	AA	NI	22	PPM	AA	ZN	18	PPM	AM	AS	34	PPM	AM	BI	1 0	PPM
				AM	CO	13	PPM	AM	MO	4.5	PPM	AM	PB	46	PPM	AM	SB	1.1	PPM	AM	SN	3	PPM	AM	U	2 8	PPM
				AM	W	3	PPM	BA	AG	<0 1	PPM	BE	AU	<1	PPB											
3009235	0 00	0 10	2366	LAG	M		M	M	652030 00	7732494.00	1390 00		1.6	T	C	F M								
				AA	CU	26	PPM	AA	FE	16.00	PCT	AA	NI	22	PPM	AA	ZN	17	PPM	AM	AS	30	PPM	AM	BI	6.5	PPM
				AM	CO	13	PPM	AM	MO	4 0	PPM	AM	PB	50	PPM	AM	SB	1 4	PPM	AM	SN	4	PPM	AM	U	2.4	PPM
				AM	W	3	PPM	BA	AG	<0.1	PPM	BE	AU	2	PPB											
3009236	0.00	0.10	2366	LAG	M		M	M	652018.00	7732003 00	1390.00		1.6	T	C	L M								
				AA	CU	27	PPM	AA	FE	20.50	PCT	AA	NI	18	PPM	AA	ZN	16	PPM	AM	AS	34	PPM	AM	BI	1 0	PPM
				AM	CO	8	PPM	AM	MO	3.5	PPM	AM	PB	44	PPM	AM	SB	1 6	PPM	AM	SN	5	PPM	AM	U	2 7	PPM
				AM	W	5	PPM	BA	AG	<0 1	PPM	BE	AU	<1	PPB											
3009237	0 0	0 10	2366	LAG	M		M	M	651997 00	7731495.00	1390.00		1.6	T	C	L M								
				AA	CU	32	PPM	AA	FE	18 00	PCT	AA	NI	24	PPM	AA	ZN	19	PPM	AM	AS	32	PPM	AM	BI	1.0	PPM
				AM	CO	12	PPM	AM	MO	3 0	PPM	AM	PB	60	PPM	AM	SB	1 4	PPM	AM	SN	4	PPM	AM	U	3.8	PPM
				AM	W	3	PPM	BA	AG	<0.1	PPM	BE	AU	<1	PPB											
3009238	0.00	0.10	2366	LAG	M		M	M	652001.00	7730986 00	1390 00		1 6	T	C	L M								
				AA	CU	29	PPM	AA	FE	21.00	PCT	AA	NI	20	PPM	AA	ZN	16	PPM	AM	AS	40	PPM	AM	BI	1.0	PPM
				AM	CO	11	PPM	AM	MO	4 5	PPM	AM	PB	42	PPM	AM	SB	1 8	PPM	AM	SN	5	PPM	AM	U	2.9	PPM
				AM	W	3	PPM	BA	AG	<0.1	PPM	BE	AU	<1	PPB											
3009245	0.00	0.10	2366	LAG	M		M	M	651522.00	7730999.00	1390.00		1.6	T	C	L M								
				AA	CU	29	PPM	AA	FE	18 00	PCT	AA	NI	22	PPM	AA	ZN	16	PPM	AM	AS	32	PPM	AM	BI	1 0	PPM
				AM	CO	9	PPM	AM	MO	3.5	PPM	AM	PB	40	PPM	AM	SB	1.4	PPM	AM	SN	4	PPM	AM	U	3 8	PPM
				AM	W	3	PPM	BA	AG	<0 1	PPM	BE	AU	1	PPB											
3009246	0 00	0 10	2366	LAG	M		M	M	651490 00	7731515.00	1390 00		1.6	T	C	L M								
				AA	CU	29	PPM	AA	FE	20.00	PCT	AA	NI	24	PPM	AA	ZN	19	PPM	AM	AS	34	PPM	AM	BI	1.0	PPM
				AM	CO	15	PPM	AM	MO	4 5	PPM	AM	PB	54	PPM	AM	SB	1.6	PPM	AM	SN	5	PPM	AM	U	3 0	PPM
				AM	W	4	PPM	BA	AG	<0.1	PPM	BE	AU	<1	PPB											
3009247	0.00	0.10	2366	LAG	M		M	M	651500.00	7732032 00	1390.00		1 6	T	C	F M								
				AA	CU	39	PPM	AA	FE	18.50	PCT	AA	NI	28	PPM	AA	ZN	19	PPM	AM	AS	38	PPM	AM	BI	2.5	PPM
				AM	CO	13	PPM	AM	MO	4 0	PPM	AM	PB	38	PPM	AM	SB	1 6	PPM	AM	SN	4	PPM	AM	U	3.6	PPM
				AM	W	3	PPM	BA	AG	<0 1	PPM	BE	AU	<1	PPB											
3009248	0 00	0 10	2366	LAG	M		M	M	651498.00	7732495.00	1390.00		1 6	T	C	L M								
				AA	CU	37	PPM	AA	FE	17 00	PCT	AA	NI	28	PPM	AA	ZN	19	PPM	AM	AS	34	PPM	AM	BI	0 5	PPM
				AM	CO	13	PPM	AM	MO	3.0	PPM	AM	PB	34	PPM	AM	SB	1.4	PPM	AM	SN	3	PPM	AM	U	2.9	PPM
				AM	W	2	PPM	BA	AG	<0.1	PPM	BE	AU	<1	PPB											
3009249	0 00	0.10	2366	LAG	M		M	M	651498 00	7733019.00	1390 00		1.6	T	C	F M								
				AA	CU	31	PPM	AA	FE	18.00	PCT	AA	NI	24	PPM	AA	ZN	21	PPM	AM	AS	34	PPM	AM	BI	0.5	PPM
				AM	CO	10	PPM	AM	MO	4 0	PPM	AM	PB	36	PPM	AM	SB	1 4	PPM	AM	SN	3	PPM	AM	U	2.5	PPM
				AM	W	2	PPM	BA	AG	<0 1	PPM	BE	AU	<1	PPB											
3009251	0.00	0 10	2366	LAG	M		M	M	651016.00	7732503 00	1390.00		1 6	T	C	L M								
				AA	CU	30	PPM	AA	FE	15 50	PCT	AA	NI	26	PPM	AA	ZN	16	PPM	AM	AS	31	PPM	AM	BI	0 5	PPM
				AM	CO	13	PPM	AM	MO	3.5	PPM	AM	PB	36	PPM	AM	SB	1 2	PPM	AM	SN	3	PPM	AM	U	2 8	PPM
				AM	W	2	PPM	BA	AG	<0 1	PPM	BE	AU	1	PPB											

RLSIOUNAL 'UIFF JE

NORAN J-NJI

NICFI LAPJICO - IEBORF ENNELES & /55NJ3

9 INIED : '7/17/98 15 17-54

EL2366-Horderr HiIIs Recomm

PJCG: 9

LOCATION AND IDE?	DEPTH	DEPTH	LEASE	JAMP PARENT TYPE LOCATION	LOCAL EATTHS	LOCAL ? CATHOLG	AIG EACTING	AJS MORTAIG	KL TRIV	S COLLECTION S METHOD	SIDE-HH	TYPE	QUI4	DESC	SIZE	RT-1	RT-2	PLTIN	VEIN	LOIL	SULL	SI-3
3033252	0 10	3.10	2366	LMG M	M	650997 00	7321JO1.07	1390.C3														
				AA CU 34 PPH AA	EE	18.50	PCT AA		1I	28	EPH AA			L	M							
				AM CC 1F PPH AH	I?O	3 5	EPM AH		PB	46	PPH AH			L	M							
				AH U 2 PPH BA	AG	<0.1	PPH BE		HU	<1	PPB			1	PPB							
3009253	0 00	0.13	2366	LMG M	M	C509B9.00	7J4J5J7	J0 1390.0?														
				AA CU 36 PPH AA	EE	19 50	PCT AA		NI	26	PPH AA			L	M							
				AM CO 15 PPH AH	IO	3.5	PPH AH		PB	12	PPH AH			C	18							
				AH W 3 EPH BA	AG	<0 1	PPH BE		HU	<1	PPB			1	PPB							
3009254	0 00	0.10	2366	LMG M	M	650900 00	7730955 00	1390 03														
				AA CU 31 PPH AA	EE	20 50	PCT AA		NI	24	PPH AA			L	M							
				AM CO 16 PPH AH	HC	4.0	PPH AH		PB	62	PPH AH			C	20							
				AH W 4 PPH BA	AG	<0 1	PPH BE		HU	<1	PPB			1.4	PPB							
3009260	0 00	0.10	2366	LMG M	M	650478.00	7731317 00	1390 00														
				AA CU 32 PPH AA	EE	20 5?	PCT AA		NI	28	PPH AA			L	M							
				AM CO 13 PPH AH	IO	4.0	PPH AH		PB	62	PPH AH			C	21							
				AH W 7 PPH BA	AG	<0 1	PPH BE		HU	<1	PPB			1	PPB							
3009263	3.00	0 10	2366	LMG I?	M	650511 00	7J3CJ05.00	1390.03														
				AA CU 30 PPH AA	EE	18.03	PCT AA		II	21	PPH AA			L	M							
				AM CO 13 PPH AH	IHO	4 5	PPH AH		PB	44	PPH AH			C	17							
				AH W 3 PPH BA	AG	<0.1	PPM BE		HU	<1	PPB			1	PPB							
3019264	0.03	0.13	2363	LMG M	M	650537 0C	7732307 00	1390 03														
				AA CU 39 PPH AA	EE	17.00	PCT AA		NI	34	PPH AA			L	M							
				AM CO 15 PPH AH	HO	3 5	PP I AH		PB	42	PPH AH			C	17							
				AH W 3 PPH BA	AG	<0 1	PPH BE		HU	<1	PPB			1	PPB							
3009266	3 00	C 10	2366	LMG M	M	650002.00	7732022.00	1390.00														
				AA CU 31 PPH AA	EE	17 53	PCT AA		NI	28	PPH AA			L	M							
				AM CO 16 PPH AH	HO	4.0	PPH AH		PB	36	PPH AH			C	15							
				AH W 3 PPH BA	AG	<0 1	PPH BE		HU	<1	PPB			1	PPB							
3009268	0 00	C 13	2366	LMG I	M	649998.00	7731515 00	1390 CC														
				AA CU 36 PPH AA	EE	19.50	PCT AA		NI	30	PPH AA			L	M							
				AM CO 17 PPH AH	HO	4.0	PPH AH		PB	52	PPH AH			C	14							
				AH W 3 PPH BA	AG	<0 1	PPH BE		HU	<1	PPB			1	PPB							
3009269	0 00	0 10	2366	LMG M	M	649983.03	7731016.00	1390.0C														
				AA CU 34 PPH AA	EE	19.53	PCT AA		NI	34	PPH AA			L	M							
				AM CO 17 PPH AH	HO	4.0	PPH AH		PB	51	PPH AH			C	22							
				AH W 3 PPH BA	AG	<0 1	PPH BE		HU	<1	PPB			1	PPB							
3009270	0 00	0 10	2366	LMG M	M	652606 10	7732119 50	1390 00														
				AA CU 40 PPH AA	EE	19.50	PCT AA		II	40	PPH AA			L	M							
				AM CO 17 PPH AH	HO	4.0	PPH AH		PB	54	PPH AH			C	22							
				AH W 3 PPH BA	AG	<0 1	PPH BE		HU	<1	PPB			1	PPB							

1" Drill Hole

2105J4	0 J0	1.CC	2366	LF	LJ/J65A																	
				AM?	/J	1 0	PIM	AAC	/U	4	PPB	AA3	CO	40	PIM	AA3	ZU	16	PIM	AC	32	EPM
				/PF	BI	<2	PPM	/PF	M?	2	PPM	/IF	BF	12	PIM	/PF	'E	2	EIM	/IF	5	EPM
				/PF	U	<1	PIM	/PE	11	<4	EPM											
210529	0.0C	0 10	2366	LF	LSV065J																	
				AM	LA	13 0	PPM	AM	CP	250	PCT	DO	FB	9 80	PCT	DO	TI	2050	PCT	DO	4	PPM
				AO	ZP	8:	PP4	DO	CR	600	PPM	CO	MG	600	PPM	CO	TI	2050	PCT			
				AH	LSV065J																	
210256	0 0C	0 10	2370	MLT	LSV06?2																	
				AM	LA	16.0	PPM	AM	MB	6.5	PPM	AO	YB	1.3	PPM	AO	BA	340	PPM	AO	NI	PPM
				AO	ZR	85	PPM	DO	CR	250	PCT	DO	FE	10.80	PCT	LO	MG	2750	PCT			
				AH	LSV06?2																	
210252	0 00	0 10	23?0	MLT	LS.065J																	
				AM	LA	12.5	PPM	AM	MB	5.0	PPM	AO	YB	0.9	PPM	AO	BA	240	PPM	AO	11	PPM
				AO	ZR	70	PPM	DO	CR	1050	PCT	DO	FE	9.80	PCT	DO	M3	630	PPM	DO	TI	2000	PCT	
				AH	LSV065J																	
210251	C 00	J 10	23?0	MLT	LSV0657																	
				AM	LA	16 0	PPM	AM	MB	7 0	PPM	AM	YB	1 3	PPM	AC	BA	260	PPM	AO	YI	8	PPM
				AO	ZP	50	PPM	DO	CR	300	PCT	DO	FE	9 80	PCT	DO	MG	700	PPM	DO	TI	2500	PCT	
				AH	LSV0657																	
2102+6	J 30	0.1C	2370	MLT	LS?J652																	
				AM	LA	16 0	PPM	AM	MB	7 0	PPM	AM	YB	1 3	PPM	AC	BA	260	PPM	AO	YI	8	PPM
				AO	ZP	50	PPM	DO	CR	300	PCT	DO	FE	9 80	PCT	DO	MG	700	PPM	DO	TI	2500	PCT	
				AH	LSV0657																	
2102+8	J 30	0.1C	2370	MLT	LS?J652																	
				AM	LA	16 0	PPM	AM	MB	7 0	PPM	AM	YB	1 3	PPM	AC	BA	260	PPM	AO	YI	8	PPM
				AO	ZP	50	PPM	DO	CR	300	PCT	DO	FE	9 80	PCT	DO	MG	700	PPM	DO	TI	2500	PCT	
				AH	LSV0657																	
3006277	0.FC	C 10	2366	LMG M	M	6J4J51.00	7732J20.0C	1390.00														
				AA	CU	3J	PPM	AA	FB	16.50	PCT	AA	NI	24	PPM	AA	CH	14	PPM	AM	AS	30	PPM	AM
				AM	CO	1E	PPM	AH	HO	3.0	PPM	AM	PB	50	PPM	AM	SB	1.2	PEM	AM	SN	3	PPM	AM
				AH	W	3	PPM	BA	MG	<0 1	EPM	BE	AU	1	PPB									
3009278	J 0C	7.1J	2366	LMG M	M	6J9535.0C	7731J4J3	J0 1393.00														
				AA	CU	+3	PPM	AA	FB	17 00	PCT	AA	NI	J6	PPM	AA	ZL	15	PPM	AM	AS	36	PPM	AM
				AM	CO	18	EPM	AH	HO	3.0	PPM	AM	PB	J6	PPM	AM	SB	1 2	PPM	AM	SN	3	PPM	AM
				AH	W	3	PPM	BA	MG	<0.1	PPM	BE	AU	<1	PPB									
3009279	0 00	C 10	2366	LMG M	M	6J9J82.0J	7731015.00	1390.0C														
				AA	CU	36	PPM	AA	FB	19.50	PCT	AA	NI	34	PPM	AA	ZL	2C	PPM	AM	AS	44	PPM	AM
				AM	CO	17	PPM	AH	HO	4.0	PPM	AM	PB	51	PPM	AM	SB	1.4	PPM	AM	SN	3	PPM	AM
				AH	W	3	PPM	BA	MG	<0 1	PPM	BE	AU	1	PPB									
3009280	0 00	0.13	2366	LMG M	M	650997 00	7732J01.07	1390.C3														
				AA	CU	34	PPM	AA	FB	18.50	PCT	AA	II	28	PPM	AA	ZL	16	PPM	AM	AS	34	PPM	AM
				AM	CC	1F	PPM	AH	HO	3 5	EPM	AH	PB	46	PPM	AH	SB	1 4	PPM	AM	SN	4	PPM	AM
				AH	U	2	PPM	BA	AG	<0.1	PPM	BE	HU	<1	PPB									

Sandy lat soils (0-2m)
in sandy soil - bttttled zone below lm2?

3009262	0 00	0.10	2366	LMG M	M	650478.00	7731317 00	1390 00														
				AA	CU	32	PPM	AA	FB	20 5?	PCT	AA	NI	28	PPM	AA	ZL	21	PEM	AM	AS	38	PPM	AM
				AM	CO	C3	PPM	AH	HO	4.0	PPM	AM	PB	62	PPM	AM	SB	1 6	PPM	AM	SN	5	PPM	AM
				AH	W	7	PPM	BA	AG	<0 1	PPM	BE	AU	<1	PPB									
3009263	3.00	0 10	2366	LMG I?	M	650511 00	7J3CJ05.00	1390.03														
				AA	CU	30	PPM	AA	FB	18.03	PCT	AA	II	21	PPM	AA	ZL	17	PPM	AM	AS	3C	PPM	AM
				AM	CO	13	PPM	AH	HO	4 5	PIM	AH	PB	44	PPM	AH	SB	1 6	PPM	AM	SN	4	PPM	AM
				AH	W	3	PPM	BA	AG	<0.1	PPM	BE	AU	<1	PPB									
3019264	0.03	0.13	2363	LMG M	M	650537 0C	7732307 00	1390 03														
				AA	CU	39	PPM	AA	FB	17.00	PCT	AA	NI	34	PPM	AA	ZL	17	PPM	AM	AS	30	PPM	AM
				AM	CO	15	PPM	AH	HO	3 5	PP I	AH	PB	42	PPM	AH	SB	1 2	PPM	AM	SN	3	PPM	AM
				AH	W	3	PPM	BA	AG	<0 1	PPM	BE	AU	<1	PPB									
3009266	3 00	C 10	2366	LMG M	M	650002.00	7732022.00	1390.00														
				AA	CU	31	PPM	AA	FB	17 53	PCT	AA	NI	28	PPM	AA	ZL	15	EPM	AM	AS	34	PPM	AM
				AM	CO	16	PPM	AH	HO	4.0	PPM	AM	PB	36	PPM	AH	SB	1 4	PPM	AM	SN	3	PPM	AM
				AH	W	3	PPM	BA	AG	<0 1	PPM	BE	AU	<1	PPB									
3009268	C 00	0.13	2366	LMG I	M	649998.00	7731515 00	1390 CC														
				AA	CU	36	PPM	AA	FB	19.50	PCT	AA	NI	30	PPM	AA	ZL	2C	PPM	AM	AS	3C	PPM	AM
				AM	CO	16	PPM	AH	HO	4.0	PPM	AM	PB	52	PPM	AH	SB	1 4	PPM	AM	SN	3	PPM	AM
				AH	W	3	PPM	BA	AG	<0 1	PPM	BE	AU	<1	PPB									
3009269	0 00	0 10	2366	LMG M	M	649983.03	7731016.00	1390.0C														
				AA	CU	34	PPM	AA	FB	19.53	PCT	AA	NI	34	PPM	AA	ZL	2C	PPM	AM	AS	44	PPM	AM
				AM	CO	17	PPM	AH	HO	4.0	PPM	AM	PB	51	PPM	AM	SB	1 4	PPM	AM	SN	4	PPM	AM
				AH	W	3	PPM	BA	AG	<0 1	PPM	BE	AU	1	PPB									
3009270	0 00	0 10	2366	LMG M	M	652606 10	7732119 50	1390 00														
				AA	CU	40	PPM	AA	FB	19.50	PCT	AA	II	40	PPM	AA	ZU	16	PPM	AM	AS	44	PPM	AM
				AM	CO	17	PPM	AH	HO	4.0	PPM	AM	PB	54	PPM	AM	SB	1 4	PPM	AM	SN	4	PPM	AM
				AH	W	3	PPM	BA	AG	<0 1	PPM	BE	AU	1	PPB									

Duff lag - Mod formed auvtlcal plsols & nods in small remnant patches

3009272	0 00	0.13	2366	LMG M	M	649998.00	7731515 00	1390 CC														
				AA	CU	36	PPM	AA	FB	19.50	PCT	AA	NI	30	PPM	AA	ZL	2C	PPM	AM	AS	3C	PPM	AM
				AM	CO	16	PPM	AH	HO	4.0	PPM	AM	PB	52	PPM	AH	SB	1 4	PPM	AM	SN	3	PPM	AM
				AH	W	3	PPM	BA	AG	<0 1	PPM	BE	AU	<1	PPB									
3009273	0 00	0.13	2366	LMG M	M	649983.03	7731016.00	1390.0C														
				AA	CU	34	PPM	AA	FB	19.53	PCT	AA	NI	34	PPM	AA	ZL	2C	PPM	AM	AS	44	PPM	AM
				AM	CO	17	PPM	AH	HO	4.0	PPM	AM	PB	51	PPM	AM	SB	1 4	PPM	AM	SN	4	PPM	AM
				AH	W	3	PPM	BA	AG	<0 1	PPM	BE	AU	1	PPB									
3009274	0 00	0 10	2366	LMG M	M	652606 10	7732119 50	1390 00														
				AA	CU	40	PPM	AA	FB	19.50	PCT	AA	II	40	PPM	AA	ZU	16	PPM	AM	AS	44	PPM	AM
				AM	CO	17	PPM	AH	HO	4.0	PPM	AM	PB	54	PPM	AM	SB	1 4	PPM	AM	SN	4	PPM	AM
				AH	W	3	PPM	BA	AG	<0 1	PPM	BE	AU	1	PPB									

RECON-Reconnaissance

LOCATION NUMBER	DEPTH	DEPTH	LEASE	SAMP TYPE	PARENT LOCATION	LOCAL EASTING	LOCAL NORTHING	AMG EASTING	AMG NORTHING	RL TRAV	S COLLECTION METHOD	SIZE-MM	TYPE	QUAL	DESC	SIZE	RT-1	RT-2	ALTN	VEIN	LODE	SULP	SP-3
				AAS	AG	0.1	PPM	AAS	AU	2	PPB	AAS	CO	38	PPM	AAS	CU	32	PPM	AAS	2N	25	PPM	ARE	AS	30	PPM
				ARE	SI	<2	PPM	ARE	MO	<2	PPM	ARE	PB	24	PPM	ARE	SB	<2	PPM	ARE	SE	2	PPM	ARE	SN	<2	PPM
				ARE	U	10	PPM	ARE	W	1	PPM																
281834	0.00	2.00	2366	VBCL	LSV0652		M	M	650740.10	7731179.50	1390.00																
				BLG	AG	19.5	PPB	BLG	AU	0.58	PPB	BLG	CU	0.03	PPM												
281835	0.00	1.00	2366	VBCL	M		M	M	650795.19	7732170.50	1390.00																
				BLG	AG	14.9	PPB	BLG	AU	0.23	PPB	BLG	CU	0.01	PPM												
281843	0.00	2.00	2366	VBCL	LSV0657		M	M	652759.30	7731165.30	1390.00																
				BLG	AG	15.5	PPB	BLG	AU	0.23	PPB	BLG	CU	0.03	PPM												
281844	0.00	2.00	2366	VBCL	M		M	M	652709.41	7733109.50	1390.00																
				BLG	AG	20.8	PPB	BLG	AU	0.30	PPB	BLG	CU	0.03	PPM												
281845	0.00	2.00	2366	VBCL	LSV0656		M	M	652606.10	7732119.50	1390.00																
				BLG	AG	36.6	PPB	BLG	AU	0.63	PPB	BLG	CU	0.06	PPM												
281846	0.00	2.00	2366	VBCL	M		M	M	652467.19	7730996.00	1390.00																
				BLG	AG	10.2	PPB	BLG	AU	0.93	PPB	BLG	CU	0.02	PPM												
281873	0.00	2.00	2366	VBCL	LSV0672		M	M	654361.90	7731149.90	1390.00																
				BLG	AG	5.00	PPB	BLG	AU	0.30	PPB	BLG	CU	0.02	PPM												
281874	1.00	2.00	2366	VBCL	M		M	M	654481.44	7732220.00	1390.00																
				BLG	AG	8.65	PPB	BLG	AU	0.38	PPB	BLG	CU	0.01	PPM												

Pisol in Soil - Poorly formed sand, pisols & frags in silty q sand

Silty sands with loose pisols + mott zone lat (0-2m)

Brn silty sand + lat frags (0-1m) : 0-1m silty sands + lat frag. 1-3.7m lat gritty brn f g arenaceous metased

Sand, lat soils (0-2m)

Orngе silty sand with lat frags + brn lat soil (0-2m) 0-1m orngе silty sand + lat frags 1-2m lat soil : 2-3.7m pic brn silty clays

Sandy soil with loose pisols (0-2m)

Brn silty sands with loose pisols + qV frags (0-2m 0-2m silty sand with pisols . 2-3.7m lat f g arenaceous saprolite

q sands + brn soil with lat frags & lithics (0-2m)

q sands + lat frags (1-2m) : 0-1m orngе q sands 1-2m ditto + lat frags 2-3.7m brn f.g. wthd gritty arenaceous saprolite

PECCONN-Reconnaissance-LSV0652

TYPE VAC LOCAL EAST M E AMG EAST 650710.10 E RL 1390 00 DATE START M DATE PCORE M DEPTH PCORE M TOP AZI 0 00
NORTH M N NORTH 7731779.50 N COMP 10/28/88 CORE M DEPTH TOTAL 5 70 TOP DEC -90 00

SAMPLE CODE	DEPTH FROM	DEPTH TO	LEN	MTS AU	LOCAL EASTING	LOCAL NORTHING	RL	SAMP TYPE	COMMENTS
29*204	5.00	5 70	0 70		M	M	1385 0	VAC	0-1m orngs silty sands with loose pisols 1-3m mott zone lat with Fe stone brds 3-4m brn/tan sticky clays : 4-5m gritty arenaceous saprolite . 5-5 7m brn f g arenaceous metased 101 AS <100 PPM 334 AU <0 001 PPM

RECONN-Reconnaissance-LSV0657

TYPE VAC LOCAL EAST : M E AMG EAST : 652759 30 E RL 1390 00 DATE START M DATE PCORE M DEPTH PCORE : M TOP AZI 0.00
NORTH : M N NORTH : 7734165 30 N COMP . 10/28/88 CORE M DEPTH TOTAL : 5.70 TOP DEC -90 00

SAMPLE CODE	DEPTH FROM	DEPTH TO	LEN	MTS AU	LOCAL EASTING	LOCAL NORTHING	RL	SAMP TYPE	COMMENTS
29*209	5.00	5 70	0 70		M	M	1385.0	VAC	0-2m orngs sandy lat soils : 2-5m orngs/brn clayey silts/sands : 5-5 7m ple brn silty clays 101 AS <100 PPM 334 AU <0 001 PPM

RECONN-Reconnaissance-LSV0658

TYPE VAC LOCAL EAST : M E AMG EAST : 652606.10 E RL 1390 00 DATE START M DATE PCORE M DEPTH PCORE M TOP AZI : 0.00
NORTH : M N NORTH : 7732119.50 N COMP 10,28/88 CORE M DEPTH TOTAL : 5 70 TOP DEC -90 00

SAMPLE CODE	DEPTH FROM	DEPTH TO	LEN	MTS AU	LOCAL EASTING	LOCAL NORTHING	RL	SAMP TYPE	COMMENTS
29,210	5.00	5.70	0 70		M	M	1385.0	VAC	0-2m sandy soil with loose pisols 2-3m brn/wht/red f.g. wthd gritty arenaceous metased 5-5 7m ditto 101 AS <100 PPM 334 AU 0 001 PPM

RECONN-Reconnaissance-LSV0672

TYPE VAC LOCAL EAST : M E AMG EAST : 654361.90 E RL 1390 00 DATE START M DATE PCORE M DEPTH PCORE M TOP AZI 0.00
NORTH : M N NORTH : 7731149 90 N COMP 10,28/88 CORE M DEPTH TOTAL : 5 00 TOP DEC -90 00

SAMPLE CODE	DEPTH FROM	DEPTH TO	LEN	MTS AU	LOCAL EASTING	LOCAL NORTHING	RL	SAMP TYPE	COMMENTS
29*214	4 00	5 00	1.00		M	M	1386.0	VAC	0-1m orngs q sands with rnr lat frags + lithics 1-2m brn soil + lat frags . 2-3m mgnly lat ?saprolite/?mott zone : 3-4m and mott zone lat : 4-5m ditto 101 AS <100 PPM 334 AU 0.001 PPM

APPENDIX 9.9

EL2366

(Area 40)

AREA 40

Easting	Northing	RL	Gravity				Date
			Observed	2.20gm/cc	2.40gm/cc	2.67gm/cc	
649985.9	7727504.21	382.46	978565.63	-19.63	-22.84	-27.16	7/01/94
649972.46	7728014.86	380.4	978565.46	-19.98	-23.17	-27.47	7/01/94
649990.83	7728458.88	379.05	978565.32	-20.17	-23.35	-27.63	7/01/94
650986.49	7727460.64	380.99	978566.83	-18.77	-21.97	-26.28	7/01/94
651007.72	7728028.27	380.18	978566.64	-18.83	-22.02	-26.32	7/01/94
651046.62	7728480.18	378.55	978566.67	-18.91	-22.09	-26.37	7/01/94
651997.97	7723532.7	399.72	978563.86	-19.78	-23.14	-27.66	7/01/94
651997.93	7724041.65	399.61	978563.65	-19.75	-23.1	-27.62	7/01/94
652055.78	7724489.6	396.44	978564.43	-19.41	-22.74	-27.22	7/01/94
651958.58	7724997.16	393.1	978565.13	-19.17	-22.47	-26.91	7/01/94
651939.01	7725496.53	390.32	978565.27	-19.36	-22.64	-27.05	7/01/94
652088.7	7726101.51	386.84	978565.91	-19.15	-22.4	-26.77	7/01/94
652013.87	7726527.1	385.36	978565.94	-19.21	-22.45	-26.8	7/01/94
652008.73	7726963.82	383.07	978566.54	-18.87	-22.09	-26.42	7/01/94
651979.7	7727528.53	380.59	978566.85	-18.8	-22	-26.3	7/01/94
651973.71	7728038.49	378.74	978567.03	-18.74	-21.92	-26.2	7/01/94
652022.64	7728495.1	377.46	978567.01	-18.8	-21.97	-26.23	7/01/94
653007.57	7725532.02	390.94	978565.74	-18.73	-22.02	-26.43	7/01/94
652967.59	7725984.71	388.66	978565.74	-18.98	-22.25	-26.64	7/01/94
653030.44	7726529.52	386.86	978566.42	-18.4	-21.65	-26.02	7/01/94
653050.79	7727071.39	385.09	978567.18	-17.73	-20.97	-25.32	7/01/94
652972.75	7727501.32	383.19	978567.29	-17.8	-21.02	-25.35	7/01/94
653006.64	7728042.63	380.21	978567.42	-18.03	-21.22	-25.52	7/01/94
652988.49	7728479.96	379.26	978567.63	-17.79	-20.98	-25.27	7/01/94
654027.51	7725474.18	394.8	978565.38	-18.28	-21.59	-26.05	7/01/94
654009.05	7725985.46	392.18	978565.93	-18.03	-21.32	-25.75	7/01/94
653987.11	7726455.25	389.24	978566.82	-17.52	-20.79	-25.18	7/01/94
654019.43	7727002.85	387.01	978567.02	-17.51	-20.76	-25.13	7/01/94
653974.19	7727565.63	384.83	978567.66	-17.04	-20.27	-24.62	7/01/94
654010.84	7728056.03	384.34	978567.76	-16.78	-20.01	-24.35	7/01/94
654010.23	7728461.34	382.07	978567.91	-16.91	-20.12	-24.44	7/01/94
654989.02	7725491.98	401.92	978564.52	-17.59	-20.96	-25.5	7/01/94
655043.6	7726060.6	399.2	978565.5	-16.89	-20.24	-24.75	7/01/94
655029.94	7726563.22	393.84	978566.78	-16.5	-19.81	-24.26	7/01/94
655045.18	7727040.94	390.35	978567.42	-16.36	-19.64	-24.05	7/01/94
655003.36	7727529.66	387.85	978567.88	-16.18	-19.44	-23.82	7/01/94
655058.65	7728086.15	386.57	978567.99	-16.05	-19.29	-23.66	7/01/94
655030.12	7728508.61	386.8	978567.72	-16.04	-19.29	-23.66	7/01/94
655960.87	7725514.62	401.15	978564.88	-17.37	-20.74	-25.27	7/01/94
655996.11	7725969.82	398.81	978565.48	-17.04	-20.39	-24.9	7/01/94
655976.33	7726442.93	397.43	978566.33	-16.23	-19.57	-24.06	7/01/94
656042.61	7726955.78	393.47	978567.22	-15.93	-19.23	-23.68	7/01/94
656004.08	7727517.02	388.7	978567.99	-15.89	-19.15	-23.54	7/01/94
655993.41	7727938 83	385 06	978568.03	-16.41	-19.64	-23.99	7/01/94
656022.19	7728470.62	382.58	978568.08	-16.61	-19.82	-24.14	7/01/94
656981.49	7725473.2	402.41	978564.3	-17.7	-21.08	-25.63	7/01/94
656987.18	7726012.14	396.48	978566.09	-16.9	-20.23	-24.71	7/01/94
657014.99	7726604.85	393.38	978567.35	-15.99	-19.3	-23.74	7/01/94
656999.09	7727027.95	390.54	978568.52	-15.21	-18.49	-22.91	7/01/94
656984.7	7727511.89	388.46	978568.28	-15.64	-18.91	-23.3	7/01/94

AREA 40

Easting	Northing	RL	Gravity				Date
			Observed	2.20gm/cc	2.40gm/cc	2.67gm/cc	
657005.77	7727982.62	386.1	978568	-16.19	-19.43	-23.79	7/01/94
657051.92	7728533.85	383.03	978567.92	-16.64	-19.86	-24.18	7/01/94
658016.79	7725533.11	396.33	978562.43	-20.85	-24.18	-28.66	7/01/94
658008.55	7725971.63	394.12	978563.62	-19.9	-23.21	-27.66	7/01/94
657996.78	7726499.31	391.77	978564.28	-19.47	-22.76	-27.18	7/01/94
658025.34	7726967.36	391.61	978564.47	-19.07	-22.36	-26.78	7/01/94
658027.18	7727551.73	389.53	978564.68	-18.99	-22.26	-26.66	7/01/94
657993.81	7728003.27	387.12	978565.58	-18.37	-21.62	-25.99	7/01/94
658010.01	7728395.9	385.99	978566.53	-17.45	-20.69	-25.06	7/01/94

TR21 - Area 40
Ground Magnetics

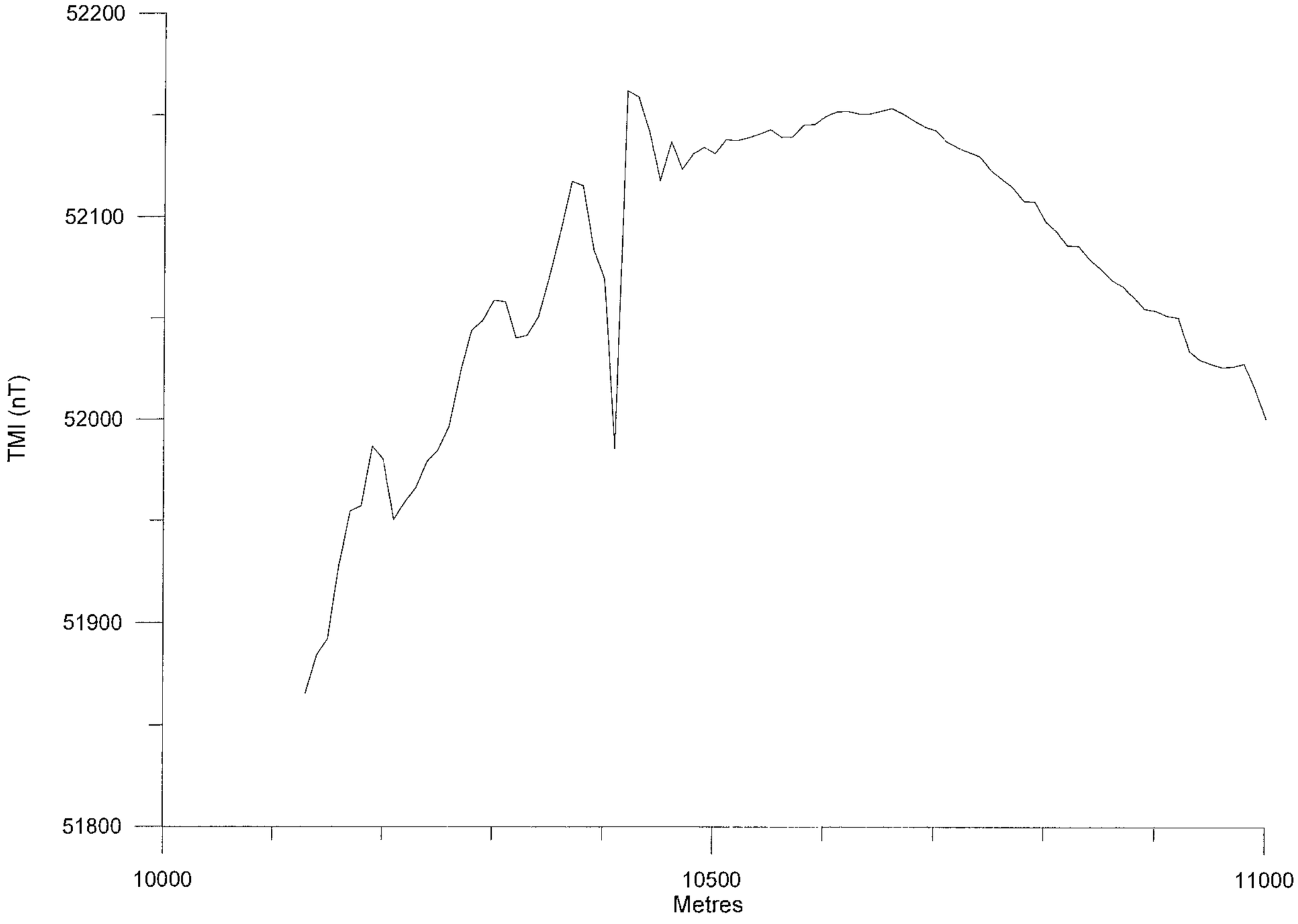

TR22 - Area 40
Ground Magnetics

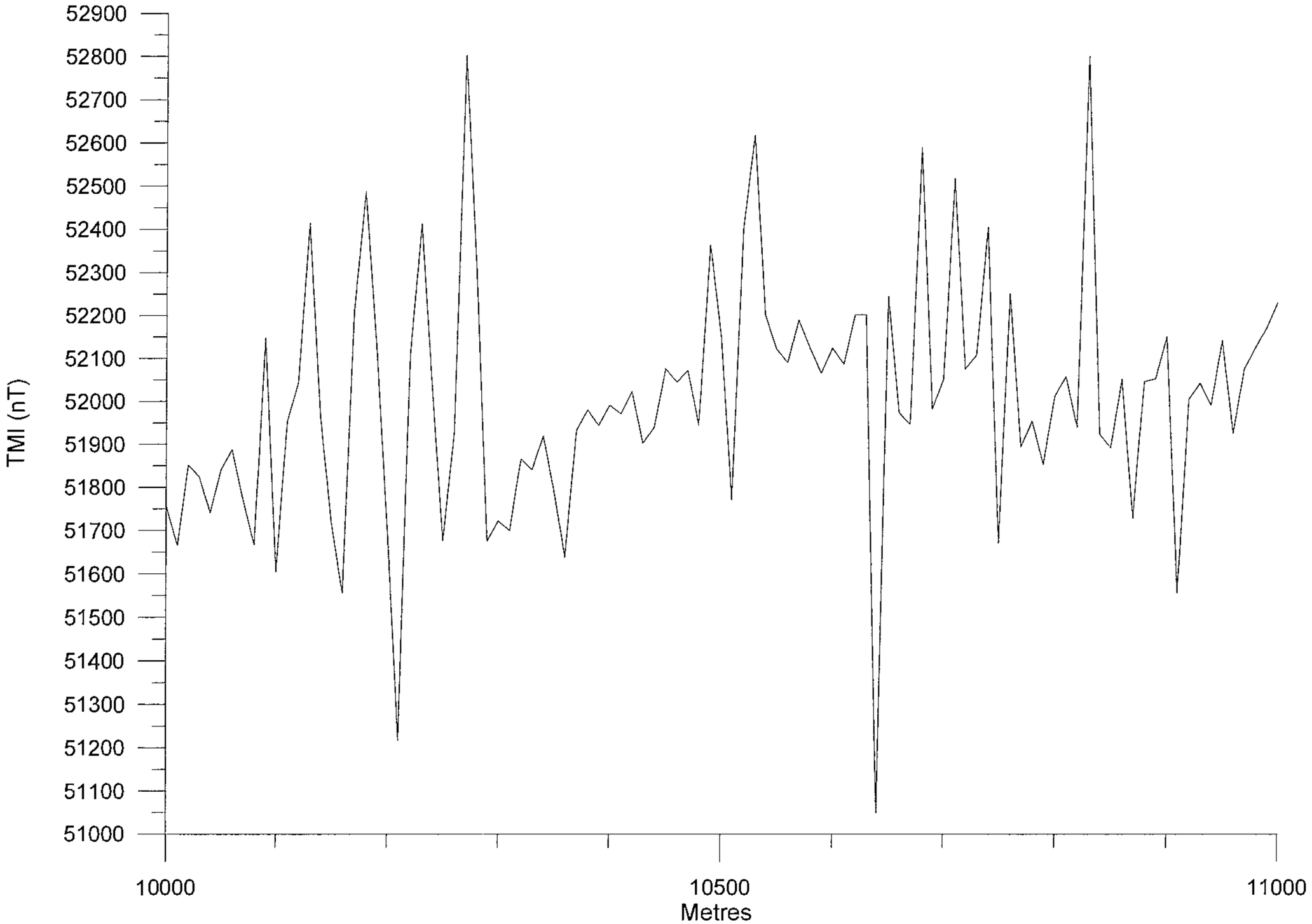

TR23 - Area 40
Ground Magnetics

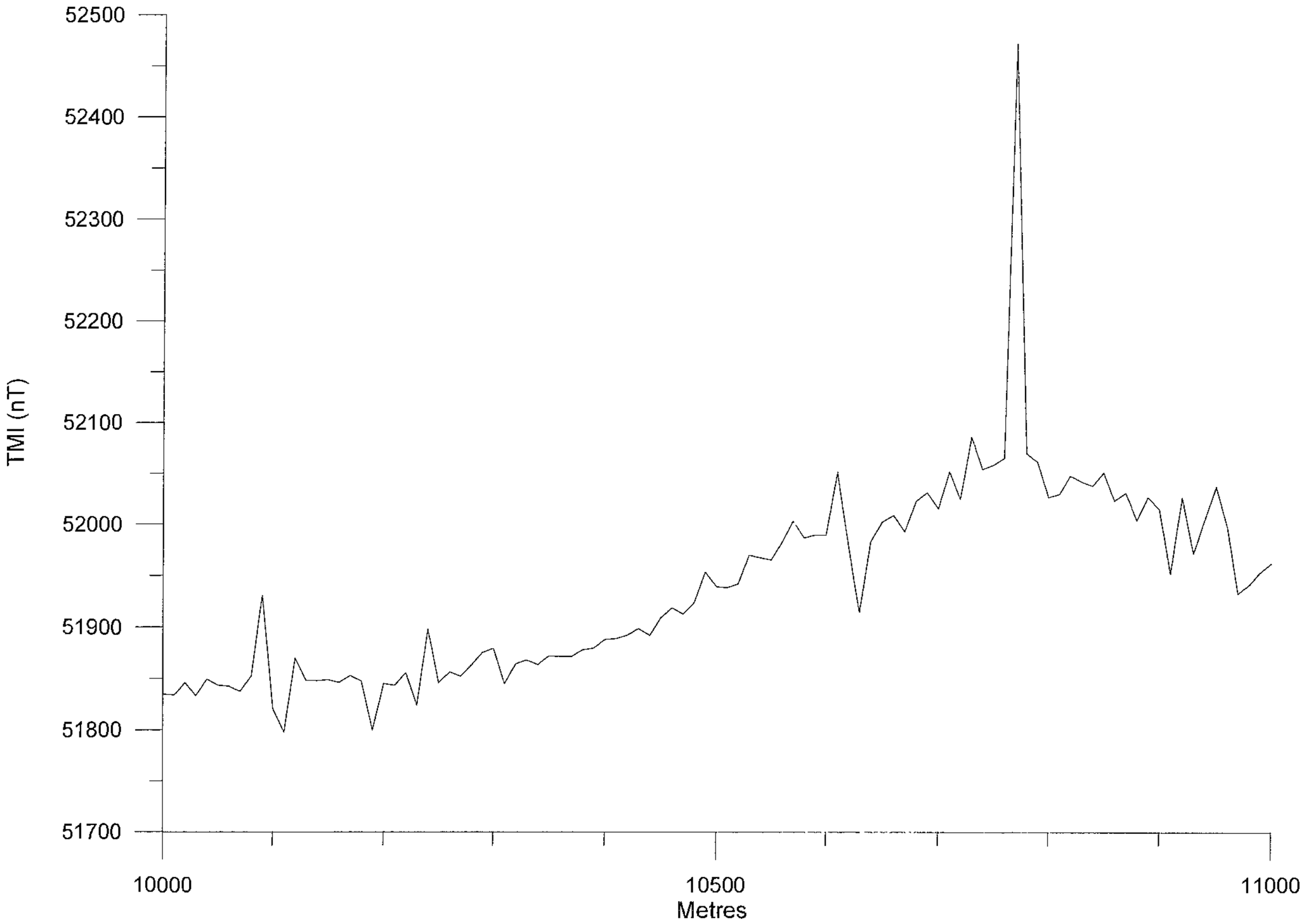

TR24 - Area 40
Ground Magnetics

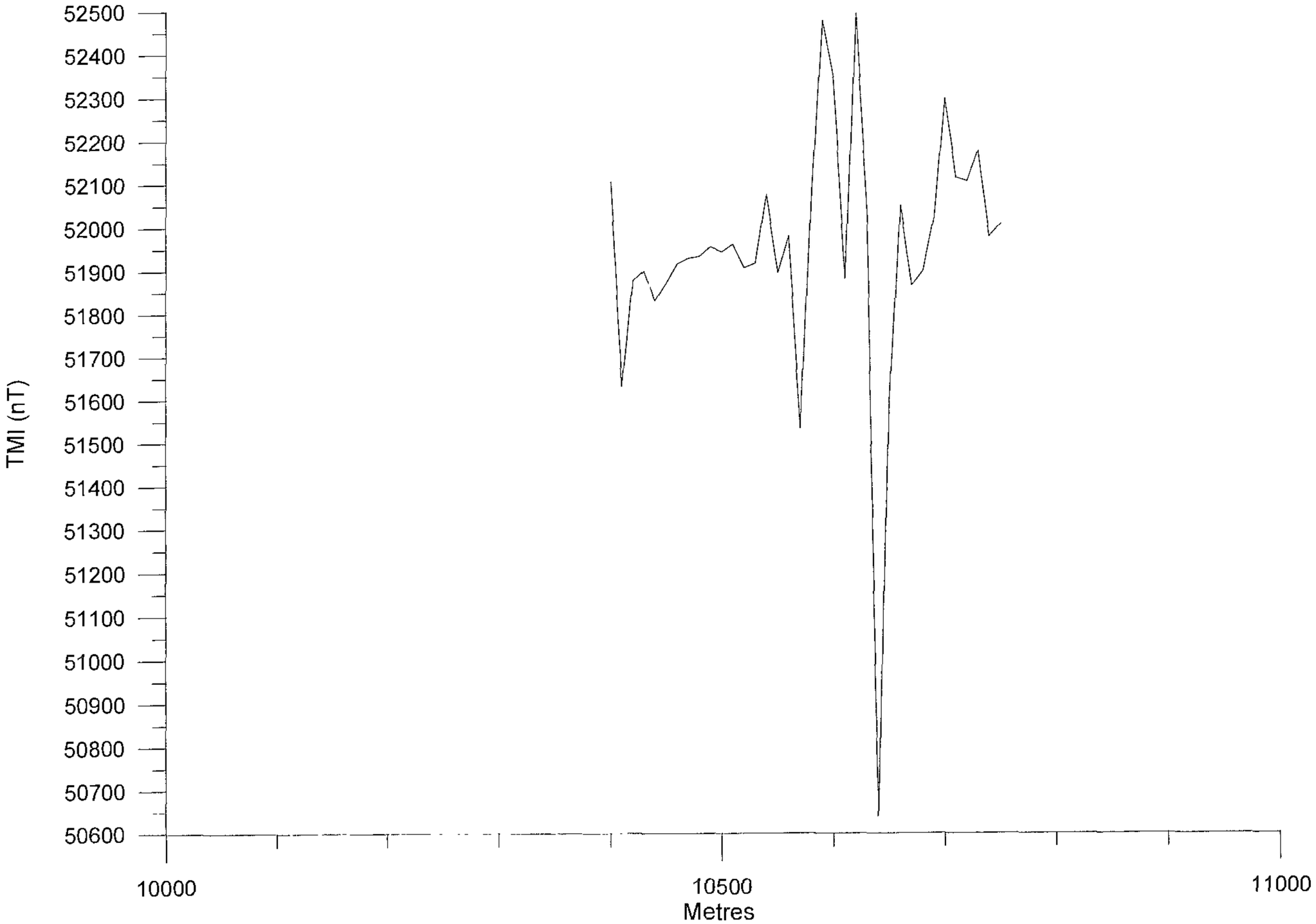

LOCATION NUMBER	DEPTH	DEPTH	LEAFE	S/MP	EXPERMT TYPE LOCATION	LOCAL EASTING	LOCAL NORTHING	MAG PASTING	LOG HOPTHI G	4L 1%4)	CILLELLIOI S %EM DE	SLOP-LF	TSED	Dps1	FE -	SCCCE	%T 1	%T-?	YTTN	%DIN	LOOP	ENLP	SP-3
215752	0 00	0.10	LAG M		M PBB ZU	PPM ZU		6571 5 7U	7726693 0C	1390.00		FE	35 3C	P2M	T	1-5		C	L	PPM	BA	ZI	52	PPM
				AA	BE	<1	PPB		1 5	PPM A0					AG								
215753	0.00	0.10	LAG M		M PBB AU	PBM AM		C5749Z C0	7726909 00	1390 0C		FC	3C 30	FC1	C	1-C	1	C	L	PPM	BA	CN	98	EPM
				AA	BE	<1	PPB		0 5	IEM AO					AG			J	L				
215754	0.00	0.10	LAG M		M PBB AU	PBM AM		65 E8F.00	7726993 0C	1390 00		FE	19 00	PCT	R	1-5		A	L	PPM	BA	ZN	18	EP'
				AA	BE	<1	PPB		2 0	PBM AO					AG			3	L				
215755	0.0C	C 10	LAG M		M PBB BU	PPM AM		557756 00	7726972.00	1390 00		FE	16 03	PCT	T	1-E		C	L	PPM	BA	ZN	1'	PEM
				AA	BE	<1	PPB		1 5	PPM AO					AG			0	L				
215756	0 00	0.10	LAG M		M PBB AU	PPM AM		6573?3 0C	7?271?.(0	1390 30		FE	31.03	PCT	R	1-E		C	L	PPM	BA	ZN	98	EPM
				AA	BE	<1	PPB		0 5	PBM AO					AG			0.1	L				
215757	0 00	0.13	LAG M		M PBB AU	PBM AM		6576?2.00	7727138 03	1390.00		FE	45 00	PCT	T	1-5		A	L	PBM	BA	ZN	18	PP'
				AA	BE	<1	PPB		1 0	PPM AO					CG			0 1	L				
215758	0.00	0.10	LAG M		M PBB AU	PBM AM		6578?0.00	7727109 30	1390 00		FE	44 30	PCT	T	1-5		C	L	PPM	BA	ZN	22	PEM
				AA	BE	<1	PPB		1 5	PPM AO					AG			C 1	L				
215759	0.00	3.13	LAG M		M PBB AU	PPM AM		6579?5.03	7727143 30	1390 00		FE	44.00	PCT	T	1-5		C	L	PPM	BA	ZN	18	PPM
				AA	BE	<1	PPB		1 0	PBM AO					AG			0 2	L				
21576C	0 00	0.10	LAG M		M PBB AU	PPM AM		6579?0 C0	7727131.(0	1390 30		FE	35.00	ECT	T	1-5		C	L	PPM	BA	C 1	112	EP4
				AA	BE	<1	PPB		1 0	EPM AO					AG			C 1	L				
21576?	0 00	0.10	LAG M		M PBB AU	PPM AM		6575?2.00	7727134.00	1390.00		FE	48.00	PCT	T	1-5		A	L	PPM	BA	ZN	15	PPM
				AA	BE	<1	PPB		0 5	PBM AO					AG			<0 1	L				
215762	0 00	0.10	LAG M		M PBB AU	PPM AM		6578C8 0C	7727343 60	1390.03		FE	47 00	ECT	T	1-5		A	L	PBM	BA	ZN	14	PE'
				AA	BE	<1	PPB		1 0	PBM AO					AG			0 1	L				
215763	0 0C	0 10	LAG M		M PBB AU	PPM AM		6579?3 00	7727?7C 0C	1390.0C		FE	42 00	PCT	T	1-5		C	L	PBM	BA	ZN	1E	P2M
				AA	BE	<1	PPB		1 0	PBM AO					AG			C 1	L				
215764	0.00	0.10	LAG M		M PBB AU	PPM AM		6573?0.00	7727568 0C	1390 00		FE	C9 50	FCT	T	1-5		P	L	PPM	BA	ZI	60	PPM
				AA	BE	<1	PPB		1 0	PBM AO					AG			<0.1	L				
215765	0 00	0.10	LAG M		M PBB AU	PPM AM		6575?5.00	7727?85 (0	1390 00		FE	11 00	ICT	T	1-C		P	L	M				
				AA	BE	<1	PBM		DI	2 0	PP1 AO				AG			0 1	L				
215766	0 00	0.10	LAG M		M PBB ZU	PBM AM		6571?0 00	7728335 (0	1390.00		FE	28 CC	PCT	T	1-5		C	L	PBM	BA	ZN	21	PPM
				AA	BE	<1	PPB		BI	0.5	PPM AO				AG			0 1	L				
215767	0.00	3.10	LAG M		M PBB AU	PPM AM		6579?0.00	7727526 00	1390 00		FE	39 00	PCT	T	1-5		C	L	PPM	BA	ZN	24	PPM
				AA	BE	<1	PPB		BI	1.0	PBM AO				AG			0 2	L				
215768	0.00	1.10	LAG M		M PBB AU	PPM AM		65?945 30	7727492.00	1390 00		FE	48.00	PCT	T	1-E		A	L	PPM	BA	ZN	24	PE'
				AA	BE	<1	PPB		BI	1.5	PPM AO				AG			0 1	L				
215769	0 00	C 10	LAG M		M PBB AU	PPM AM		65?646 10	7727?19 0C	1390 00		FE	33 03	PCT	T	1-5		A	L	M				
				AA	BE	<1	PPB		SI	<0 5	PEM AO				AG			<0 1	L				
21576C	0 0C	C.10	LAG M		M PBB AU	PPM AM		6577?1.03	7727?37 10	1390 00		FE	44.0C	ECT	T	1-5		A	L	PPM	BA	ZI	15	PEM
				AA	BE	<1	PPB		BI	1 0	PBM AO				AG			0.1	L				
21576?	0 00	0.10	LAG M		M PBB AU	PPM AM		6574?2 00	7728?03.03	1390.00		FE	44.0C	PCT	T	1-5		C	L	M				
				AA	BE	<1	PPB		BI	1.5	PPM AO				AG			0 1	L				
215772	0.C3	0 10	LAG M		M PBB AU	PPM AM		6576?7 30	7728059 00	1390.00		FE	39 00	PCT	T	1-5		C	L	M				
				AA	BE	<1	PPB		BI	1.0	PBM AO				AG			0 2	L				
215773	0 00	C 10	LAG M		M PBB AU	PPM AM		6572?0.00	7728015 00	1390 00		FE	49.00	PCT	T	1-5		C	L	M				
				AA	BE	<1	PPB		BI	2.5	PPM AO				AG			0.1	L				
215774	0 00	C 10	LAG M		M PBB DC	PPM AM		6571?7.03	7728066 00	1390 00		FE	49.00	ECT	T	1-5		C	L	M				
				AA	BE	<1	PPB		BI	3 3	PPM AO				AG			0.1	L				
215775	0 00	C.10	LAG P		M PBB AU	PPM AM		6569?6 00	7728071.00	1390 00		FE	12 00	PCT	T	1-5		P	L	M				
				AA	BE	<1	PPB		BI	3 0	PBM AO				AG			0 2	L				
215776	0 00	0.10	LAG M		M PBB ZU	PBM AM		6571?0 00	7728335 (0	1390.00		FE	11 00	ICT	T	1-C		P	L	M				
				AA	BE	<1	PBM		DI	2 0	PP1 AO				AG			0 1	L				
215777	C.00	0 10	LAG M		M PBB ZU	PPM AM		6573?5 00	7728?85 (0	1390 00		FE			T	1-7		P	L	M				
				AA	BE	<1	PBM		BI	1 5	PPM AO				AG			0 1	L				

PRINTED 9 17/58 15 2' 07

FICTIONAL DWELLING

APP-Approach H111 (EL2566)

NCFLAND-NET

RECEC. IPP22TU - PEITH1 (9 FEEC 9 A' A1'

PAGE 1

NORMANDY-HILL

REGIONAL DATABASE

REPORT PFR100 - REPORT PWHILL - 7 / 3 AU

PRINTED 19 1 '79a 15 24:27

PAGE 1

APP-Approach Hill (EL2366)

LOCATION NUMBER	DEPTH	DEPTH	BASE	SAMPLE TYPE	LABEL LOCATION		LOCAL EASTINGS		LOCAL NORTHINGS		AMG EASTING		AMG NORTHING		REL ORIG	% COLLECTION METHOD		ANALYSIS		TYPE	QUAL	DESC	SIZE	PRE	POST	ELEM	VEIN	LITE	CULT	OTHR
				AA	PB	18	PPM	AM		BI	1.5	PPM	AO		FE	32.00	PCT	BA	AG	0.1	PPM	BA	CU	33	PPM	BA	ZN	12		PPM
				BE	AU	<1	PPB																							
215778	0.00	0.10		LAG	M		M		M		657192.00		7728017.00		1390.00				1-5	T	P	L	M							
				AA	PB	62	PPM	AM		BI	3.0	PPM	AO		FE	45.00	PCT	BA	AG	0.1	PPM	BA	CU	23	PPM	BA	ZN	21		PPM
				BE	AU	<1	PPB																							
215779	0.00	0.10		LAG	M		M		M		657408.00		7727909.00		1390.00				1-5	T	A	L	M							
				AA	PB	54	PPM	AM		BI	1.5	PPM	AO		FE	33.00	PCT	BA	AG	0.1	PPM	BA	CU	32	PPM	BA	ZN	27		PPM
				BE	AU	<1	PPB																							
215780	0.00	0.10		LAG	I		M		M		657179.00		7727957.00		1390.00				1-5	T	A	L	M							
				AA	PB	64	PPM	AM		BI	3.0	PPM	AO		FE	50.00	PCT	BA	AG	0.4	PPM	BA	CU	22	PPM	BA	ZN	19		PPM
				BE	AU	<1	PPB	DD		FE	53.00	PCT																		
215781	0.00	0.10		LAG	M		M		M		656915.00		7728093.00		1390.00				1-5	T	P	L	M							
				AA	PB	64	PPM	AM		BI	3.5	PPM	AO		FE	52.00	PCT	BA	AG	0.2	PPM	BA	CU	11	PPM	BA	ZN	19		PPM
				BE	AU	<1	PPB	DD		FE	55.00	PCT																		
311001	0.00	0.10	2366	CRC			M		M		657211.31		7726052.00		1390.00															
				S of Peter s Prospect - Airphoto Approach Hill Run 1 8125																											
				192	AS	<20	PPM	334		AU	0.001	PPM																			
311002	0.00	0.10	2366	CRC			M		M		657210.69		7726040.00		1390.00															
				S of Peter s Prospect - Airphoto Approach Hill																											
				192	AS	20	PPM	334		AU	<0.001	PPM																			
311003	0.00	0.10	2366	CRC			M		M		657211.94		7726025.00		1390.00															
				S of Peter s Prospect - Airphoto Approach Hill																											
				192	AS	<20	PPM	334		AU	<0.001	PPM																			
311004	0.00	0.10	2366	CRC			M		M		657182.19		7725903.00		1390.00															
				S of Peter s Prospect - Airphoto Approach Hill																											
				192	AS	40	PPM	334		AU	<0.001	PPM																			
311005	0.00	0.10	2366	CRC			M		M		657178.50		7725867.00		1390.00															
				S of Peter's Prospect - Airphoto Approach Hill																											
				192	AS	<20	PPM	334		AU	<0.001	PPM																			
311006	0.00	0.10	2366	CRC			M		M		657207.25		7725844.00		1390.00															
				S of Peter s Prospect - Airphoto Approach Hill																											
				192	AS	20	PPM	334		AU	0.001	PPM																			
311007	0.00	0.10	2366	CRC			M		M		657318.63		7725786.00		1390.00															
				S of Peter s Prospect - Airphoto Approach Hill																											
				192	AS	20	PPM	334		AU	<0.001	PPM																			
311008	0.00	0.10	2366	CRC			M		M		657344.44		7725692.00		1390.00															
				S of Peter s Prospect - Airphoto Approach Hill																											
				192	AS	20	PPM	334		AU	<0.001	PPM																			
311009	0.00	0.10	2366	CRC			M		M		657352.50		7725701.00		1390.00															
				S of Peter s Prospect - Airphoto Approach Hill																											
				192	AS	40	PPM	334		AU	0.001	PPM																			
311010	0.00	0.10	2366	CRC			M		M		657407.56		7725667.00		1390.00															
				S of Peter s Prospect - Airphoto Approach Hill																											
				192	AS	<20	PPM	334		AU	0.001	PPM																			
311011	0.00	0.10	2366	CRC			M		M		657383.31		7725610.50		1390.00															
				S of Peter s Prospect - Airphoto Approach Hill																											
				192	AS	10	PPM	334		AU	<0.001	PPM																			
311012	0.00	0.10	2366	CRC			M		M		657203.31		7725602.00		1390.00															
				S of Peter s Prospect - Airphoto Approach Hill																											
				192	AS	<20	PPM	334		AU	<0.001	PPM																			
311013	0.00	0.10	2366	CRC			M		M		657159.00		7725550.50		1390.00															
				S of Peter's Prospect - Airphoto Approach Hill																											
				192	AS	<20	PPM	334		AU	<0.001	PPM																			
311014	0.00	0.10	2366	CRC			M		M		657050.75		7725605.50		1390.00															
				S of Peter's Prospect - Airphoto Approach Hill																											
				192	AS	<20	PPM	334		AU	<0.001	PPM																			
311015	0.00	0.10	2366	CRC			M		M		657057.75		7725543.50		1390.00															
				S of Peter s Prospect - Airphoto Approach Hill																											
				192	AS	20	PPM	334		AU	<0.001	PPM																			
311016	0.00	0.10	2366	CRC			M		M		657059.00		7725532.50		1390.00															

Blu wht bnded ch

Ferrug Sch

Ferrug Sch, mnr q veinlets, limonite stained vughs

Ferrug Sch, mnr vughs

Ferrug Sch, mnr vughs

Blu-wht bnded ch

Smokey blu-wht q, fractured, heamitite/limonite lined fracture

Ferrug Sch, hghl, limonitic

Ferrug Sch, hghl, limonitic

Ferrug Sch, hghl, limonitic. 5m across strike

Ferrug Sch, hghl, limonitic. 5m across strike

Ferrug Sch, hghly limonitic. 5m across strike

Ferrug Sch, boxworks, mnr limonitic stained

Sugary q, textured rock, 5m across strike

Ferrug Sch, limonite stained

Ferrug Sch, limonite stained

WFP-Approach Hill (EL2366)

LOCATION NUMBER	DEPTH	DEPTH	LEASE	SAMP TYPE	PARENT LOCALITY	LOCAL EASTING	LOCAL NORTHING	ANG EASTING	ANG NORTHING	RL	TRAV	S COLLECTION METHOD	SIZE-DN	TYPE	QUAL	DESC	SIZE	FI-1	FI-2	ABIN	EN	LOCE	SUBE	GE-3	
				S of Peter s Prospect - Airphoto Approach Hill																					
				192	AS	20	PPM	334	AU	0.001	PPM														
311017	0 00	0 10	2366	CRC			M	M	656951 63	7725465 00	1390 00														
				S of Peter s Prospect - Airphoto Approach Hill																					
				192	AS	20	PPM	331	AU	<0.001	PPM														
311018	0 00	0 10	2366	CRC			M	M	656915 44	7725422 00	1390.00														
				S of Peter s Prospect - Airphoto Approach Hill																					
				192	AS	20	PPM	331	AU	0.001	PPM														
311019	0 00	0 10	2366	CRC			M	M	656735 13	7725303.00	1390 00														
				S of Peter s Prospect - Airphoto Approach Hill																					
				192	AS	40	PPM	334	AU	<0.001	PPM														
311020	0 00	0.10	2366	CRC			M	M	656783.69	7725348.50	1390 00														
				S of Peter s Prospect - Airphoto Approach Hill																					
				192	AS	20	PPM	334	AU	<0 001	PPM														
311021	0.00	0 10	2366	CRC			M	1	656683 19	7725264 00	1390 00														
				S of Peter s Prospect - Airphoto Approach Hill																					
				192	AS	20	PPM	334	AU	0 001	PPM														
311024	0 00	0 10	2366	CRC			M	M	657222.81	7725517 00	1390 00														
				S of Peter s Prospect - Airphoto Approach Hill																					
				192	AS	20	PPM	334	AU	<0.001	PPM														
311025	0 00	0.10	2366	CRC			M	M	656961.38	7725624.00	1390.00														
				S of Peter s Prospect - Airphoto Approach Hill																					
				192	AS	20	PPM	334	AU	<0 001	PPM														
311208	0 00	0 10		CRC			M	M	657400.81	7727060.50	1390.00														
				115	AS	20	PPM	334	AU	0.002	PPM														
311209	0 00	0.10		CRC			M	1	652850 00	7727320 00	1390 00														
				115	AS	20	PPM	334	AU	<0.001	PPM														
311238	0.00	0.10	2366	CRC	M		M	M	657389.06	7727738.50	1390.00														
				115	AS	<10	PPM	334	AU	<0.001	PPM														
311239	0.00	0 10	2366	CRC	1		M	M	657384.69	7727730.50	1390.00														
				115	AS	<10	PPM	334	AU	<0 001	PPM														
311240	0 00	0.10	2366	CRC	M		M	M	657381 00	7727714.50	1390.00														
				115	AS	<10	PPM	334	AU	<0 001	PPM														
311241	0.00	0.10	2366	CRC	M		M	M	657359 38	7727565 50	1390 00														
				115	AS	<10	PPM	334	AU	<0.001	PPM														
311242	0.00	0.10	2366	CRC	M		M	M	657341 88	7727548 00	1390.00														
				115	AS	<10	PPM	334	AU	<0.001	PPM														
311243	0.00	0 10	2366	CRC	M		M	M	657298 38	7727401 50	1390 00														
				115	AS	<10	PPM	334	AU	<0.001	PPM														
311244	0 00	0 10	2366	CRC	M		M	M	657234.88	7727264.00	1390 00														
				115	AS	60	PPM	334	AU	0.020	PPM														
311245	0 00	0.10	2366	CRC	M		M	M	657187.41	7727200.00	1390.00														
				115	AS	<10	PPM	334	AU	<0.001	PPM														
311246	0.00	0.10	2366	CRC	M		M	M	657261.88	7727164.50	1390.00														
				115	AS	<10	PPM	334	AU	<0 001	PPM														
311247	0.00	0 10	2366	CRC	M		M	M	657299 00	7727021.00	1390.00														
				115	AS	40	PPM	331	AU	<0 001	PPM														
311248	0.00	0 10	2366	CRC	M		M	M	657232 75	7727042.00	1390 00														
				115	AS	<10	PPM	334	AU	<0 001	PPM														
311249	0 00	0 10	2366	CRC	M		M	M	657351.00	7726826 00	1390 00														
				115	AS	<10	PPM	331	AU	<0.001	PPM														
313715	0 00	0.10		CRC	M		M	M	657119 00	7726716 00	1390 00														
				115	AS	15	PPM	331	AU	0 002	PPM														
313716	0.00	0.10		CRC	M		M	M	657408 00	7726736 00	1390 00														

Smokey to wht q, fractured

Ferrug Sch, mnr ch

Micaceous Sch, limonite stained

Silicified mica Sch

Smokey q, veining within mica Sch

Mica Sch, limonite stained

Ferrug Sch, limonite stained

Trav 9 690m/. Qtz-veined lat mafic

Trav 13 5m/ Staurolite Sch? float

Fe/pel Sch, (q/)

Siliceous graph Sch / ch

Ch in Fe / pel Sch

Fe / pel Sch

Ch / siliceous graph Sch

Ch / siliceous graph Sch

Banded ch / Fe Sch

Ch / siliceous graph Sch

Fe Sch

Ch in Fe / pel Sch

Ch / siliceous graph Sch

Fe Sch

Sulphidic ch

9-sulphide vn siliceous graph Sch

Kcdlsl ch

Anhedral bulk qV + sulphide

Siliceous graph Sch

/nhedral buck

Anhedral buck

Siliceous graph Sch

Siliceous graph Sch

Siliceous graph Sch

REGIONAL EXAMINER — HORIZONTAL — FIELDTRIP REFLECTION - DEEPEST STRUCTURE & SOURCE

PRINTED 09/17/94 15:11:22 — APP-Approach Hill (JLC3661 — PAGE 5

LOCATION NUMBER	LBTD	IPPTM	LBASE	SHIP PARENT TYPE LOCATE	LOCAL EASTING	LOCAL NORTHING	M'S EASTING	M'S NORTHING	RL TRAV	S COLLECTION S MICTROD	SIZE-IBI	TYPE	QUIL	LESC	SIZE	PT-1	RF-E	ALTN	VEIN	LOBE	JUBP	SP-3
313998	7.00	0.10		CPC I' 11	6	6572B1 07	772T01S.C0	1293 JC														
31399R	7.00	0.10		CPC 11	115	AS	159	PEM	334	AU	0.001	PPM										
313994	9.00	0.10	2366	LMG 11	M	652492.10	772497 3.30	1390 03														
3008644	0.00	0.10	2366	LMG 1'	M	652471.00	772486 00	1390 13														
3008645	0.00	0.10	2366	LMG H	1'	M	652471.00	772486 00	1390 13													
3008646	0.00	0.10	2366	LMG 1'	M	652410.00	772396.C0	1390 0C														
3009647	0.00	0.10	2366	LMG 11	M	652492.00	772351S.00	1390 00														
3008648	0.03	0.10	2366	LMG 11	M	651998 00	772352 3 00	1390.00														
3008649	0.03	0.10	2366	LMG 11	M	651998 00	772352 3 00	1390.00														
3008619	3.00	0.10	2366	LMG M	M	651963.C0	772397 3 C0	1390 00														
7535C	6.CC	C.1C	.1	CPC .1	11	.1	657327 C5	772T.1E 5C	1291.C3 1'													
T35+5	T.C0	3.1C	M	CRC 1'	M	11	65739S 0E	772T750 5C	1390 00 1'													
73544	C.30	3.10	M	CRC 1'	M	11	657438 31	T72T8J.50	1390 03 1													
7535C	5.CC	C.1C	.1	CPC .1	11	.1	657327 C5	772T.1E 5C	1291.C3 1'													
T35+5	T.C0	3.1C	M	CRC 1'	M	11	65739S 0E	772T750 5C	1390 00 1'													
73544	C.30	3.10	M	CRC 1'	M	11	657438 31	T72T8J.50	1390 03 1													
3008648	0.03	0.10	2366	LMG 11	M	651998 00	772352 3 00	1390.00														
3008647	0.00	0.10	2366	LMG 11	M	652492.00	772351S.00	1390 00														
3008646	0.00	0.10	2366	LMG 1'	M	652410.00	772396.C0	1390 0C														
3008645	0.00	0.10	2366	LMG H	1'	M	652471.00	772486 00	1390 13													
313000	0.00	0.10		CPC 11	115	52	PPM	341	AU	0.031	FEM											
31399R	3.00	C.10		CPC 11	115	A5	159	PEM	334	AU	0.001	PPM										
313998	7.00	0.10		CPC 1'	11	657281 07	772T01S.C0	1293 JC														
73528	0.00	0.10	M	CPC 11	M	657409.50	772B140.50	1393 00 1														
73529	0.C0	3.10	M	CRC 1'	M	657451.94	772B796.00	1390.00 1														
T3530	3.00	0.10	M	CRC 11	M	657460.56	772B68B.50	1390.00 1														
T3531	0.03	0.10	M	CRC 11	M	657232 38	772B69A JC	1390.0L 1														
73532	0.03	0.10	11	CRC 11	M	657303 69	772B845 50	1390.00 1														
73533	0.00	0.10	11	CRC 11	M	657126 00	772B96J 50	1390 00 1														
73534	0.00	0.1C	M	CRC 11	M	657017.69	772T368.50	1390 00 1														
73535	0.0C	0.10	M	CRC 11	M	657118.75	772T16T.50	1390 00 1														
73536	0.30	0.10	1'	CRC 11	M	657123.56	772T2B1 50	1390.03 1														
7353T	0.00	0.10	M	CPC 11	M	657147 19	772T340 00	1390.00 1														
73538	0.03	0.10	M	CPC 11	M	657167 13	772T400 30	1390 00 1'														
73539	C.30	0.10	M	CRC 1'	M	657193 25	772T46C.50	1390.00 1														
7353C	0.0C	0.10	M	CRC 1'	M	657215.38	772T53C.C0	1390.03 1														
73511	3.00	0.10	M	CRC 11	M	657269.19	772T644 50	1390.C0 1														

Nostly sh (mung?) s b + o/c + feerug San? sh

Veined ferug sh & Sch., o/c

Veined ferug ch & Sch?, o/c

Veined ferug sh ' e3h?, o/c

LOCATION MW SERV	DEPTH	DEPTH	CASE SIZE	LOCATION TYPE	LOCAL DESIGNS	LOCAL NOTHING	JIG DESIGN	A-S NOTHING	FL THAV	S COLLECTION C INLAND	JLOB-B	TAPE	TUBE	DISC	SIDE	TM-1	FT-2	ALTN	VEIN	LODE	SULP	SP-3
3000651	0.00	0.10	2366	1AG	1	652000.00	7725594.C3	1390.00														
				M		FE	0.7C	PCF AA	NI	1	PPM AA	P	Q	C		EPM AM		PPM AM	BI	0.5	EPM
				AM		CO	<1	PPM AM			ZM	5				5		2C				
				AA		CU	2	PLM AA			2M	22				14		32		BI	1.5	PPM
				M		652050.00	772552.00	1390.00														
				AM		GO	<0.1	PPM BE	AU	<1	PPM AM	P	Q	C		EPM AM		PPM AM	BI	0.5	EPM
				AA		FE	14.50	PCT AA	NI	10	PPM AA	T	P	C		EPM AM		PPM AM	BI	1.5	PPM
				M		652020.00	772552.00	1390.00														
				AM		GO	<0.1	PPM BE	AU	<1	PPM AM	T	P

FLX366-Horden Hills Beacon

LOCATION NUMBER	LEVIN	DUSTIN	BLAKE	JAIL EARNED TYPE LOCATION	LUCAS	LOCAL	CRICHTON	AMG	BRAINING	FD TRP ?	C COLLECTION ? WORKED	TRAINING	12J-JI	FIRE	QUAL	ELOC	<126	1I-C	1I-C	VLIN	VLIM	LOOK	CUST	SC-3
3009104	C 30	0.10	2366	LAG II																				
	AL	V	4	PPM BA	AG	<0.1	PEM AJ	PB	<1	AU	SI	6	PEM JM	U	3.1	PPM
	AA	CJ	PPM AP	FE	15.00	PCT AP	MI	12	PEM	AP	21	PPM JA	BI	1 C	IPM
	AM	CO	5	EPM AM	MO	1.5	PIM AI	EB	28	PPY AM	AS	4	EIM AW	U	1 7	HE I
	AA	CU	13	PPM AA	FE	11 20	PCT AA	MI	18	PPM AP	AS	16	PPM AM	BI	1.3	IPM
	AP	CO	3	PPM AM	MO	9.5	PPM AM	PB	CO	PPM AM	SB	C 8	PEM AM	SU	1 1	PPM
	AM	V	3	PPM BA	AG	<0.1	PPM BE	AU	<1	FEB						
3009106	C.CC	0.10	1266	LAG 11																				
	AA	CU	24	PPM AA	FE	C 00	PCT AA	MI	18	FPM AA	AS	34	PEM AM	BI	0.5	FPM
	AM	CO	7	PPM AM	MO	3.0	PEM AM	PB	CC	PEM AM	SN	4	PEM ZM	U	C.1	EPM
	AM	V	3	PPM BA	AG	<0.1	PPM BE	AU	<1	FEB						
3009107	0.03	0.10	2366	LAG 4																				
	AA	CU	19	PPM AA	FE	15 00	PCT AA	MI	16	PPM AA	AS	28	PPM AM	BI	0.5	PPM
	AM	CO	11	PPM AM	MO	9 5	PPM AM	PB	66	PPM AM	SN	3	PPM AM	BI	1.8	PPM
	AM	V	2	PPM BA	AG	<0 1	PPM BE	AU	1	FPB						
3009108	0 10	0.10	2366	LAG 11																				
	AA	CU	13	PPM AA	FE	19.50	PCT AA	MI	20	PPM AA	AS	34	PPM AM	BI	1 0	PPM
	AM	CO	6	PPM AM	MO	3 5	PPM AM	PB	40	PPM AM	SN	4	PPM AM	U	2 4	PPM
	AM	V	3	PPM BA	AG	<0.1	PPM BE	AU	1	FPB						
3009109	0 00	0.10	2366	LAG M																				
	AA	CU	21	PPM AA	FE	17.50	PCT AA	MI	18	PPM AA	AS	36	PPM AM	BI	C 5	PP I
	AM	CC	6	PPM AM	MO	7.0	PPM AM	PB	36	PPM AM	SN	3	PPM AM	U	2 1	PPM
	AM	V	3	PPM BA	AG	<0.1	PPM BE	AU	<1	PPB						
3009110	C 00	0.10	2366	LAG M																				
	AA	CU	26	PPM AA	FE	12 00	PCT AA	MI	16	PPM AA	AS	30	PPM AM	BI	1 0	PPM
	AM	CO	8	PPM AM	MO	3.0	PPM AM	PB	60	PEM AM	SN	4	PEM AM	U	2.3	PPM
	AM	V	4	PPM BA	AG	<0 1	PPM BE	AU	<1	PPB						
3009111	0.00	0.10	2366	LAG 4																				
	AA	CU	30	PPM AA	FE	24.50	PCT AA	MI	16	PPM AA	AS	34	PPM AM	BI	1.5	EPM
	AM	CO	6	PPM AM	MO	5 0	PPM AM	PB	34	PEM AM	SN	6	PPM AM	U	3.1	PEM
	AM	V	4	PPM BA	AG	<0.1	PPM BE	AU	<1	PPB						
3009114	0 0C	C.10	2366	LAG 11																				
	AA	CU	25	PPM AA	FE	22.00	PCT AA	MI	16	PPM AA	AS	34	PPM AM	BI	1 5	PPM
	AM	CC	7	PPM AM	MO	3.0	PPM AM	PB	44	PPM AM	SN	5	PPM AM	U	2 4	PPM
	AM	V	3	PPM BA	AG	<0.1	PPM BE	AU	<1	PPB						
3009115	0.0C	0.10	2366	LAG M																				
	AA	CU	25	PPM AA	FE	22.00	PCT AA	MI	16	PPM AA	AS	34	PPM AM	BI	1 5	PPM
	AM	CO	7	PPM AM	MO	3.0	PPM AM	PB	36	PPM AM	SN	5	PPM AM	U	2.5	PPM
	AM	V	3	PPM BA	AG	<0.1	PPM BE	AU	<1	PPB						
3009122	0.00	0.10	2366	LAG M																				
	AA	CU	22	PPM AA	FE	25 50	PCT AA	MI	16	PPM AA	AS	32	PPM AM	BI	2 5	PPM
	AM	CO	5	PPM AM	MO	2.5	PPM AM	PB	32	PPM AM	SN	10	PPM AM	U	3 0	PPM
	AM	V	6	PPM BA	AG	<0 1	PPM BE	AU	<1	PPB						
3009123	0 00	0 10	2366	LAG II																				
	AA	CU	27	PPM AA	FE	11.00	PCT AA	MI	2	PPM AA	AS	51	PPM AM	BI	5 0	PEM
	AM	CO	3	PPM AM	MO	4 5	PPM AM	PB	18	PEM AM	CM	12	PPM AM	U	3 2	PEM
	AM	V	6	PPM BA	AG	<0 1	PEM BE	AU	1	PPB						
3009124	0 00	0.10	2366	LAG II																				
	AA	CU	24	PPM AA	FE	18 50	PCT AA	MI	16	PPM AA	AS	28	PPM AM	BI	1.5	PPM
	AM	CO	6	PPM AM	MO	7.0	PPM AM	PB	38	PPM AM	SI	4	PPM AM	U	2.7	PPM
	AM	V	3	PPM BA	AG	<0 1	PPM BE	AU	1	PPB						
3009125	0 00	0.10	2366	LAG II																				
	AA	CU	36	PPM AA	FE	19.50	PCT AA	MI	24	PPM AA	AS	34	PPM AM	BI	1 0	PPM
	AM	CO	10	PPM AM	MO	3 5	PPM AM	PB	44	PPJ AM	SI	4	PPM AM	U	3.2	PPM
	AM	V	3	PPM BA	AG	<0.1	PPM BE	AU	1	PPB						
3009126	0.00	0.10	2366	LAG II																				
	AA	CU	C6	PPM AA	FE	24.00	PCT AA	MI	16	PPM AA	AS	32	PPM AM	BI	2.0	PPM
	AM	CO	6	PPM AM	MO	5 5	PPM AM	PB	42	PPM AM	SN	9	PPM AM	U	2.3	PPM
	AM	V	5	PPM BA	AG	<0.1	PPM BE	AU	1	FPB						
3009127	0 00	0.10	2366	LAG M																				
	AA	CU	27	PPM AA	FE	16.00	PCT AA	MI	18	PPM AA	AS	24	PPM AM	BI	1 0	PPM
	AM	CC	6	PPM AM	MO	2 0	PPM AM	PB	40	PPM AM	SN	1	PPM AM	U	2 4	PPM
	AM	V	3	PPM BA	AG	<0.1	PPM BE	AU	1	PPB						
3009128	0 00	0.10	2366	LAG M																				
	AA	CU	23	PPM AA	FE	25.50	PCT AA	MI	10	PPM AA	AS	34	PPM AM	BI	2 0	PPM
	AM	CO	9	PPM AM	MO	6.5	PPM AM	PB	44	PPM AM	SN	8	PPM AM	U	2 1	PPM
	AM	V	4	PPM BA	AG	<0.1	PPM BE	AU	1	PPB						
3009129	0 00	0.10	2366	LAG M																				
	AA	CU	21	PPM AA	FE	17.50	PCT AA	MI	18	PPM AA	AS	36	PPM AM	BI	C 5	PP I
	AM	CC	6	PPM AM	MO	7.0	PPM AM	PB	36	PPM AM	SN	3	PPM AM	U	2 1	PPM
	AM	V	3	PPM BA	AG	<0.1	PPM BE	AU	<1	PPB						
3009130	0 00	0.10	2366	LAG M																				
	AA	CU	19	PPM AA	FE	15.00	PCT AA	MI	16	PPM AA	AS	28	PPM AM	BI	0.5	PPM
	AM	CO	11	PPM AM	MO	9 5	PPM AM	PB	66	PPM AM	SN	3	PPM AM	U	1.8	PPM
	AM	V	2	PPM BA	AG	<0 1	PPM BE	AU	1	PPB						
3009131	0 00	0.10	2366	LAG M																				
	AA	CU	19	PPM AA	FE	19.50	PCT AA	MI	20	PPM AA	AS	34	PPM AM	BI	1 0	PPM
	AM	CO	6	PPM AM	MO	3 5	PPM AM	PB	40	PPM AM	SN	4	PPM AM	U	2 4	PPM
	AM	V	3	PPM BA	AG	<0.1	PPM BE	AU	<1	PPB						
3009132	0 00	0.10	2366	LAG M																				
	AA	CU	23	PPM AA	FE	25.50	PCT AA	MI	10	PPM AA	AS	34	PPM AM	BI	2 0	PPM
	AM	CO	9	PPM AM	MO	6.5	PPM AM	PB	44	PPM AM	SN	8	PPM AM	U	2 1	PPM
	AM	V	4	PPM BA	AG	<0.1	PPM BE	AU	<1	PPB						
3009133	0 00	0.10	2366	LAG M																				
	AA	CU	22	PPM AA	FE	25 50	PCT AA	MI	16	PPM AA	AS	32	PPM AM	BI	2 5	PPM
	AM	CO	5	PPM AM	MO	2.5	PPM AM	PB	32	PPM AM	SN	10	PPM AM	U	3 0	PPM
	AM	V	6	PPM BA	AG	<0 1	PPM BE	AU	<1	PPB						
3009134	0 00	0.10	2366	LAG II																				
	AA	CU	27	PPM AA	FE	11.00	PCT AA	MI	2	PPM AA	AS	51	PPM AM	BI	5 0	PEM
	AM	CO	3	PPM AM	MO	4 5	PPM AM	PB	18	PEM AM	CM	12	PPM AM	U	3 2	PEM
	AM	V	6	PPM BA	AG	<0 1	PEM BE	AU	1	PPB						
3009135	0 00	0.10	2366	LAG M																				
	AA	CU	24	PPM AA	FE	18 50	PCT AA	MI	16	PPM AA	AS	28	PPM AM	BI	1.5	PPM
	AM	CO	6	PPM AM	MO	7.0	PPM AM	PB	38	PEM AM	SI	4	PPM AM	U	2.7	PPM
	AM	V	3	PPM BA	AG	<0 1	PPM BE	AU	1	PPB						
3009136	0 00	0.10	2366	LAG II																				
	AA	CU	36	PPM AA	FE	19.50	PCT AA	MI	24	PPM AA	AS	34	PPM AM	BI	1 0	PPM
	AM	CO	10	PPM AM	MO	3 5	PPM AM	PB	44	PPJ AM	SI	4	PPM AM	U	3.2	PPM
	AM	V	3	PPM BA	AG	<0.1	PPM BE	AU	1	PPB						
3009139	0 00	0.10	2366	LAG II																				
	AA	CU	C6	PPM AA	FE	24.00	PCT AA	MI	16	PPM AA	AS	32	PPM AM	BI	2.0	PPM
	AM	CO	6	PPM AM	MO	5 5	PPM AM	PB	42	PPM AM	SN	9	PPM AM	U	2.3	PPM
	AM	V	5	PPM BA	AG	<0.1	PPM BE	AU	1	FPB						
3009140	0 00	0.10	2366	LAG M																				
	AA	CU	27	PPM AA	FE	16.00	PCT AA	MI	18	PPM AA	AS	24	PPM AM	BI	1 0	PPM
	AM	CC	6	PPM AM	MO	2 0	PPM AM	PB	40	PPM AM	SN	1	PPM AM	U	2 4	PPM
	AM	V	3	PPM BA	AG	<0.1	PPM BE	AU	1	PPB						
3009141	0 00	0 10	2366	LAG M																				
	AA	CU	11	PPM AA	FE	0 00	PCT AA	MI	1	PPM AA	AS	12	LEM AM	BI	3 F	PPM
	AM	CO	7	PEM AA	MO	0 00	ECF AA	MI	1	PPM AA	AS	12	PPM AM	BI	3 F	PPM
	AM	V	6	PEM BA	AG	0 00	ECF AA	MI	1	PPM AA	AS	12	LEM AM	BI	3 F	PPM

EL2366-Nordern Hills Reconn

LOCATION NUMBER	DEPTH	DEPTH	LABEL	SAMP TYPE	PAREN LOCATION		LOCAL EASTING		LOCAL NORTHING	G	AMG EASTING		AMG NORTHING		PL TRAP		COLLECTION METHOD															
				AM	CO	1	PPM	AM	MO	0.5	PPM	AM	PB	16	PPM	AM	SB	0.4	PPM	AM	SN	2	PPM	AM	U	0.5	PPM					
				AM	W	1	PPM	BA	AG	<0.1	PPM	BE	AU	3	PPB																
3009125	0.00	0.10	2366	LAG	M		M		M		652491.00		7728524.00		1390.00				1.6		T		P		Q		M					
				AM	CU	17	PPM	AA	FE	16.50	PCT	AA	NI	8	PPM	AA	ZN	10	PPM	AM	AS	22	PPM	AM	BI	1.5	PPM					
				AM	CO	3	PPM	AM	MO	0.8	PPM	AM	PB	30	PPM	AM	SB	1.2	PPM	AM	SN	5	PPM	AM	U	1.4	PPM					
				AM	W	1	PPM	BA	AG	<0.1	PPM	BE	AU	<1	PPB																
3009128	0.00	0.10	2366	LAG	M		M		M		652992.00		7728522.00		1390.00				1.6		T		C		L		M					
				AA	CU	24	PPM	AA	FE	14.00	PCT	AA	NI	16	PPM	AA	ZN	23	PPM	AM	AS	26	PPM	AM	BI	1.0	PPM					
				AM	CO	6	PPM	AM	MO	2.0	PPM	AM	PB	28	PPM	AM	SB	1.0	PPM	AM	SN	3	PPM	AM	U	1.5	PPM					
				AM	W	2	PPM	BA	AG	<0.1	PPM	BE	AU	1	PPB																
3009129	0.00	0.10	2366	LAG	M		M		M		652982.00		7727982.00		1390.00				1.6		T		R		Q		F					
				AA	CU	22	PPM	AA	FE	13.00	PCT	AA	NI	12	PPM	AA	ZN	18	PPM	AM	AS	16	PPM	AM	BI	1.0	PPM					
				AM	CO	3	PPM	AM	MO	1.5	PPM	AM	PB	21	PPM	AM	SB	1.0	PPM	AM	ZN	5	PPM	AM	U	1.4	PPM					
				AM	W	2	PPM	BA	AG	<0.1	PPM	BE	AU	<1	PPB																
3009130	0.00	0.10	2366	LAG	M		M		M		652964.00		7727906.00		1390.00				1.6		T		P		Q		C					
				AA	CU	16	PPM	AA	FE	11.60	PCT	AA	NI	8	PPM	AA	ZN	9	PPM	AM	AS	18	PPM	AM	BI	1.0	PPM					
				AM	CO	2	PPM	AM	MO	1.5	PPM	AM	PB	18	PPM	AM	SB	0.6	PPM	AM	SN	3	PPM	AM	U	1.0	PPM					
				AM	W	3	PPM	BA	AG	<0.1	PPM	BE	AU	1	PPB																
3009131	0.00	0.10	2366	LAG	M		M		M		652991.00		7727480.00		1390.00				1.6		T		C		C		C					
				AA	CU	28	PPM	AA	FE	19.50	PCT	AA	NI	8	PPM	AA	ZN	20	PPM	AM	AS	44	PPM	AM	BI	2.5	PPM					
				AM	CO	3	PPM	AM	MO	2.5	PPM	AM	PB	30	PPM	AM	SB	1.4	PPM	AM	SN	7	PPM	AM	U	2.0	PPM					
				AM	W	5	PPM	BA	AG	<0.1	PPM	BE	AU	1	PPB																
3009132	0.00	0.10	2366	LAG	M		M		M		652975.00		7727044.00		1390.00				1.6		T		P		Q		M					
				AA	CU	24	PPM	AA	FE	20.50	PCT	AA	NI	8	PPM	AA	ZN	21	PPM	AM	AS	20	PPM	AM	BI	2.0	PPM					
				AM	CO	3	PPM	AM	MO	2.0	PPM	AM	PB	30	PPM	AM	SB	1.2	PPM	AM	SN	5	PPM	AM	U	1.3	PPM					
				AM	W	3	PPM	BA	AG	<0.1	PPM	BE	AU	<1	PPB																
3009133	0.00	0.10	2366	LAG	M		M		M		652989.00		7726518.00		1390.00				1.6		T		R		L		F					
				AA	CU	31	PPM	AA	FE	15.50	PCT	AA	NI	20	PPM	AA	ZN	19	PPM	AM	AS	21	PPM	AM	BI	0.5	PPM					
				AM	CO	5	PPM	AM	MO	2.0	PPM	AM	PB	36	PPM	AM	SB	1.2	PPM	AM	SN	4	PPM	AM	U	1.9	PPM					
				AM	W	3	PPM	BA	AG	<0.1	PPM	BE	AU	1	PPB																
3009134	0.00	0.10	2366	LAG	M		M		M		652969.00		7726046.00		1390.00				1.6		T		C		L		M					
				AA	CU	29	PPM	AA	FE	22.00	PCT	AA	NI	12	PPM	AA	ZN	12	PPM	AM	AS	26	PPM	AM	BI	2.0	PPM					
				AM	CO	4	PPM	AM	MO	2.5	PPM	AM	PB	30	PPM	AM	SB	1.4	PPM	AM	SN	5	PPM	AM	U	1.6	PPM					
				AM	W	3	PPM	BA	AG	<0.1	PPM	BE	AU	1	PPB																
3009135	0.00	0.10	2366	LAG	M		M		M		653015.00		7725512.00		1390.00				1.6		T		C		L		M					
				AA	CU	23	PPM	AA	FE	16.00	PCT	AA	NI	10	PPM	AA	ZN	11	PPM	AM	AS	24	PPM	AM	BI	1.5	PPM					
				AM	CO	3	PPM	AM	MO	1.5	PPM	AM	PB	28	PPM	AM	SB	1.0	PPM	AM	SN	3	PPM	AM	U	1.4	PPM					
				AM	W	2	PPM	BA	AG	<0.1	PPM	BE	AU	<1	PPB																
3009136	0.00	0.10	2366	LAG	M		M		M		652507.00		7725512.00		1390.00				1.6		T		R		L		M					
				AA	CU	13	PPM	AA	FE	6.60	PCT	AA	NI	12	PPM	AA	ZN	7	PPM	AM	AS	10	PPM	AM	BI	<0.5	PPM					
				AM	CO	6	PPM	AM	MO	1.5	PPM	AM	PB	30	PPM	AM	SB	0.6	PPM	AM	SN	2	PPM	AM	U	0.7	PPM					
				AM	W	1	PPM	BA	AG	<0.1	PPM	BE	AU	<1	PPB																
3009137	0.00	0.10	2366	LAG	M		M		M		653517.00		7726006.00		1390.00				1.6		T		C		L		M					
				AA	CU	21	PPM	AA	FE	11.00	PCT	AA	NI	16	PPM	AA	ZN	15	PPM	AM	AS	18	PPM	AM	BI	0.5	PPM					
				AM	CO	3	PPM	AM	MO	1.5	PPM	AM	PB	26	PPM	AM	SB	1.1	PPM	AM	SN	2	PPM	AM	U	1.1	PPM					
				AM	W	2	PPM	BA	AG	<0.1	PPM	BE	AU	<1	PPB																
3009138	0.00	0.10	2366	LAG	M		M		M		653533.00		7726501.00		1390.00				1.6		T		P		Q		C					
				AA	CU	15	PPM	AA	FE	7.20	PCT	AA	NI	10	PPM	AA	ZN	22	PPM	AM	AS	8	PPM	AM	BI	1.5	PPM					
				AM	CO	1	PPM	AM	MO	1.0	PPM	AM	PB	16	PPM	AM	SB	0.4	PPM	AM	SN	2	PPM	AM	U	0.5	PPM					
				AM	W	1	PPM	BA	AG	<0.1	PPM	BE	AU	1	PPB																
3009139	0.00	0.10	2366	LAG	M		M		M		653502.00		7726963.00		1390.00				1.6		T		C		Q		M					
				AA	CU	22	PPM	AA	FE	14.00	PCT	AA	NI	10	PPM	AA	ZN	15	PPM	AM	AS	22	PPM	AM	BI	1.5	PPM					
				AM	CO	1	PPM	AM	MO	1.5	PPM	AM	PB	32	PPM	AM	SB	1.0	PPM	AM	SN	3	PPM	AM	U	1.5	PPM					
				AM	W	3	PPM	BA	AG	<0.1	PPM	BE	AU	2	PPB																
3009140	0.00	0.10	2366	LAG	M		M		M		653507.00		7727532.00		1390.00				1.6		T		C		L		M					
				AA	CU	26	PPM	AA	FE	15.50	PCT	AA	NI	16	PPM	AA	ZN	13	PPM	AM	AS	26	PPM	AM	BI	1.5	PPM					
				AM	CO	6	PPM	AM	MO	3.0	PPM	AM	PB	36	PPM	AM	SB	1.0	PPM	AM	SN	3	PPM	AM	U	2.0	PPM					
				AM	W	2	PPM	BA	AG	<0.1	PPM	BE	AU	1	PPB																
3009141	0.00	0.10	2366	LAG	M		M		M		653522.00		7728004.00		1390.00				1.6		T		C		P		M					
				AA	CU	15	PPM	AA	FE	10.60	PCT	AA	NI	10	PPM	AA	ZN	11	PPM	AM	AS	20	PPM	AM	BI	1.0	PPM					
				AM	CO	3	PPM	AM	MO	1.5	PPM	AM	PB	30	PPM	AM	SB	1.2	PPM	AM	SN	4	PPM	AM	U	1.8	PPM					
				AM	W	3	PPM	BA	AG	<0.1	PPM	BE	AU	1	PPB																
3009142	0.00	0.10	2366	LAG	M		M		M		653536.00		7728479.00		1390.00				1.6		T		C		L		M					
				AA	CU	22	PPM	AA	FE	11.40	PCT	AA	NI	14	PPM	AA	ZN	11	PPM	AM	AS	18	PPM	AM	BI	0.5	PPM					
				AM	CO	5	PPM	AM	MO	2.0	PPM	AM	PB	30	PPM	AM	SB	1.0	PPM	AM	SN	1	PPM	AM	U	2.2	PPM					
				AM	W	2	PPM	BA	AG	<0.1	PPM	BE	AU	<1	PPB																
3009145	0.00	0.10	2366	LAG	M		M		M		654000.00		7728531.00		1390.00				1.6		T		P		Q		C					
				AA	CU	10	PPM	AA	FE	2.35	PCT	AA	NI	4	PPM	AA	ZN	5	PPM	AM	AS	2	PPM	AM	BI	0.5	PPM					
				AM	CO	<1	PPM	AM	MO	<0.5	PPM	AM	PB	8	PPM	AM	SB	0.4	PPM	AM	SN	<1	PPM	AM	U	0.1	PPM					
				AM	W	<1	PPM	BA	AG	<0.1	PPM	BE	AU	<1	PPB																
3009146	0.00	0.10	2366	LAG	M		M		M		654025.00		7727977.00		1390.00				1.6		P		A		Q		C					
				AA	CU	11	PPM	AA	FE	2.10	PCT	AA	NI	6	PPM	AA	ZN	9	PPM	AM	AS	2	PPM	AM	BI	0.5	PPM					
				AM	CO	<1	PPM	AM	MO	0.5	PPM	AM	PB	8	PPM	AM	SB	0.4	PPM	AM	SN	1	PPM	AM	U	0.3	PPM					
				AM	W	1	PPM	BA	AG	<0.1	PPM	BE	AU	1	PPB																
3009147	0.00	0.10	2366	LAG	M		M		M		653048.00		7728518.00		1390.00				1.6		T		C		L		M					
				AA	CU	23	PPM	AA	FE	20.50	PCT	AA	NI	12	PPM	AA	ZN	10	PPM	AM	AS	24	PPM	AM	BI	1.5	PPM					

DI2366-Holdern Hills Reconn

LOCATION NUMBER	LOC1	LOC2	LOC3	SAMP TYPE	PAREN LOCATION		LOCAL EASTING		LOCAL NORTHING		AMG EASTING		AMG NORTHING		RL DEV.		S COLLECTION METHOD		SIZE-MM		TYPE	CLAS	DESC	SIZE	FT-1	FT-2	ALTN	VEIN	LOIE	SULF	SP-3
				AM	CO	4	PPM	AA	MO	2.0	PPM	AM	PB	36	PPM	AA	SB	1.4	PPM	AM	SN	5	PPM	AM	U	1.8	PPM				
				AM	W	3	PPM	BA	AG	<0.1	PPM	BE	AU	1	PPB																
3009148	0.00	0.10	2366	LAG	M		M		M	653992.00	7727308.00		1390.00					1.6	T	C	F	M									
				AA		CU	27	PPM	AA	FE	10.00		PCT	AA	NI	17	PPM	AA	21	10	PPM	AM	AS	24	PPM	AA	BI	1.0	PPM		
				AM		CO	5	PPM	AA	MO	2.0		PPM	AM	PB	22	PPM	AA	SB	1.2	PPM	AM	SN	1	PPM	AA	U	1.9	PPM		
				AM		W	3	PPM	BA	AG	<0.1		PPM	BE	AU	<1	PPB														
3009149	0.00	0.10	2366	LAG	M		M		M	654016.00	7726503.00		1390.00					1.6	T	C	Q	M									
				AA		CU	32	PPM	AA	FE	21.00		PCT	AA	NI	12	PPM	AA	ZN	22	PPM	AM	AS	18	PPM	AM	BI	1.5	PPM		
				AM		CO	3	PPM	AM	MO	1.5		PPM	AM	PB	28	PPM	AM	SB	1.0	PPM	AM	SN	6	PPM	AM	U	1.5	PPM		
				AM		W	8	PPM	BA	AG	<0.1		PPM	BE	AU	<1	PPB														
3009150	0.00	0.10	2366	LAG	M		M		M	653993.00	7725007.00		1390.00					1.6	T	C	L	M									
				AA		CU	26	PPM	AA	FE	22.50		PCT	AA	NI	16	PPM	AA	ZN	13	PPM	AM	AS	32	PPM	AM	BI	2.0	PPM		
				AM		CO	5	PPM	AM	MO	3.0		PPM	AM	PB	32	PPM	AM	SB	1.6	PPM	AM	SN	6	PPM	AM	U	1.7	PPM		
				AM		W	6	PPM	BA	AG	<0.1		PPM	BE	AU	<1	PPB														
3009151	0.00	0.10	2366	LAG	M		M		M	653992.00	7725527.00		1390.00					1.6	T	C	L	M									
				AA		CU	28	PPM	AA	FE	14.00		PCT	AA	NI	18	PPM	AA	ZN	19	PPM	AM	AS	24	PPM	AM	BI	1.0	PPM		
				AM		CO	6	PPM	AM	MO	1.5		PPM	AM	PB	40	PPM	AM	SB	1.0	PPM	AM	SN	3	PPM	AM	U	1.6	PPM		
				AM		W	3	PPM	BA	AG	<0.1		PPM	BE	AU	<1	PPB														
3009152	0.00	0.10	2366	LAG	M		M		M	653999.00	7725494.00		1390.00					1.6	T	C	Q	M									
				AA		CU	31	PPM	AA	FE	15.50		PCT	AA	NI	14	PPM	AA	ZN	24	PPM	AM	AS	20	PPM	AM	BI	1.0	PPM		
				AM		CO	3	PPM	AM	MO	2.0		PPM	AM	PB	24	PPM	AM	SB	0.8	PPM	AM	SN	3	PPM	AM	U	1.2	PPM		
				AM		W	4	PPM	BA	AG	<0.1		PPM	BE	AU	<1	PPB														
3009153	0.00	0.10	2366	LAG	M		M		M	654495.00	7725981.00		1390.00					1.6	T	A	Q	C									
				AA		CU	12	PPM	AA	FE	4.00		PCT	AA	NI	4	PPM	AA	ZN	6	PPM	AM	AS	4	PPM	AM	BI	0.5	PPM		
				AM		CO	<1	PPM	AM	MO	0.5		PPM	AM	PB	10	PPM	AM	SB	0.4	PPM	AM	SN	1	PPM	AM	U	0.4	PPM		
				AM		W	1	PPM	BA	AG	<0.1		PPM	BE	AU	<1	PPB														
3009154	0.00	0.10	2366	LAG	M		M		M	654467.00	7726883.00		1390.00					1.6	R	C	Q	M									
				AA		CU	12	PPM	AA	FE	2.00		PCT	AA	NI	6	PPM	AA	ZN	11	PPM	AM	AS	4	PPM	AM	BI	<0.5	PPM		
				AM		CO	<1	PPM	AM	MO	0.5		PPM	AM	PB	8	PPM	AM	SB	0.2	PPM	AM	SN	<1	PPM	AM	U	0.1	PPM		
				AM		W	<1	PPM	BA	AG	<0.1		PPM	BE	AU	1	PPB														
3009155	0.00	0.10	2366	LAG	M		M		M	654493.00	7726997.00		1390.00					1.6	T	P	C	M									
				AA		CU	13	PPM	AA	FE	6.00		PCT	AA	NI	8	PPM	AA	ZN	10	PPM	AM	AS	10	PPM	AM	BI	<0.5	PPM		
				AM		CO	1	PPM	AM	MO	0.5		PPM	AM	PB	12	PPM	AM	SB	0.4	PPM	AM	SN	1	PPM	AM	U	0.6	PPM		
				AM		W	1	PPM	BA	AG	<0.1		PPM	BE	AU	<1	PPB														
3009156	0.00	0.10	2366	LAG	M		M		M	654546.00	7727556.00		1390.00					1.6	T	P	Q	M									
				AA		CU	17	PPM	AA	FE	2.25		PCT	AA	NI	6	PPM	AA	ZN	14	PPM	AM	AS	4	PPM	AM	BI	0.5	PPM		
				AM		CO	1	PPM	AM	MO	0.5		PPM	AM	PB	10	PPM	AM	SB	0.2	PPM	AM	SN	1	PPM	AM	U	1.4	PPM		
				AM		W	<1	PPM	BA	AG	<0.1		PPM	BE	AU	<1	PPB														
3009157	0.00	0.10	2366	LAG	M		M		I	654547.00	7728094.00		1390.00					1.6	T	C	P	M									
				AA		CU	21	PPM	AA	FE	5.40		PCT	AA	NI	10	PPM	AA	ZN	24	PPM	AM	AS	12	PPM	AM	BI	0.5	PPM		
				AM		CO	5	PPM	AM	MO	0.5		PPM	AM	PB	16	PPM	AM	SB	0.4	PPM	AM	SN	3	PPM	AM	U	1.5	PPM		
				AM		W	3	PPM	BA	AG	<0.1		PPM	BE	AU	<1	PPB														
3009158	0.00	0.10	2366	LAG	M		M		M	654481.00	7728503.00		1390.00					1.6	T	C	P	M									
				AA		CU	26	PPM	AA	FE	16.00		PCT	AA	NI	18	PPM	AA	ZN	34	PPM	AM	AS	40	PPM	AM	BI	0.5	PPM		
				AM		CO	5	PPM	AM	MO	2.5		PPM	AM	PB	30	PPM	AM	SB	1.2	PPM	AM	SN	3	PPM	AM	U	2.1	PPM		
				AM		W	2	PPM	BA	AG	<0.1		PPM	BE	AU	<1	PPB														
3009161	0.00	0.10	2366	LAG	M		M		M	654983.00	7726515.00		1390.00					1.6	T	C	R	M									
				AA		CU	19	PPM	AA	FE	8.40		PCT	AA	NI	12	PPM	AA	ZN	25	PPM	AM	AS	16	PPM	AM	BI	1.0	PPM		
				AM		CO	4	PPM	AM	MO	1.5		PPM	AM	PB	30	PPM	AM	SB	2.4	PPM	AM	SN	3	PPM	AM	U	0.7	PPM		
				AM		W	2	PPM	BA	AG	<0.1		PPM	BE	AU	<1	PPB														
3009162	0.00	0.10	2366	LAG	M		M		M	654993.00	7728022.00		1390.00					1.6	T	C	Q	F									
				AA		CU	17	PPM	AA	FE	8.40		PCT	AA	NI	8	PPM	AA	ZN	10	PPM	AM	AS	6	PPM	AM	BI	1.5	PPM		
				AM		CO	2	PPM	AM	MO	1.5		PPM	AM	PB	20	PPM	AM	SB	0.6	PPM	AM	SN	2	PPM	AM	U	1.1	PPM		
				AM		W	2	PPM	BA	AG	<0.1		PPM	BE	AU	<1	PPB														
3009163	0.00	0.10	2366	LAG	M		M		M	654990.00	7727506.00		1390.00					1.6	T	C	Q	M									
				AA		CU	13	PPM	AA	FE	8.00		PCT	AA	NI	8	PPM	AA	ZN	12	PPM	AM	AS	14	PPM	AM	BI	0.5	PPM		
				AM		CO	2	PPM	AM	MO	1.0		PPM	AM	PB	20	PPM	AM	SB	0.8	PPM	AM	SN	2	PPM	AM	U	1.0	PPM		
				AM		W	1	PPM	BA	AG	<0.1		PPM	BE	AU	3	PPB														
3009164	0.00	0.10	2366	LAG	M		M		M	654991.00	7727005.00		1390.00					1.6	T	C	Q	M									
				AA		CU	19	PPM	AA	FE	5.40		PCT	AA	NI	10	PPM	AA	ZN	17	PPM	AM	AS	8	PPM	AM	BI	0.5	PPM		
				AM		CO	1	PPM	AM	MO	1.5		PPM	AM	PB	22	PPM	AM	SB	0.6	PPM	AM	SN	1	PPM	AM	U	0.7	PPM		
				AM		W	1	PPM	BA	AG	<0.1		PPM	BE	AU	<1	PPB														
3009165	0.00	0.10	2366	LAG	M		M		M	654985.00	7726199.00		1390.00					1.6	T	C	Q	F									
				AA		CU	16	PPM	AA	FE	6.00		PCT	AA	NI	14	PPM	AA	ZN	14	PPM	AM	AS	8	PPM	AM	BI	0.5	PPM		
				AM		CO	2	PPM	AM	MO	0.5		PPM	AM	PB	18	PPM	AM	SB	1.4	PPM	AM	SN	1	PPM	AM	U	1.0	PPM		
				AM		W	1	PPM	BA	AG	<0.1		PPM	BE	AU	1	PPB														
3009166	0.00	0.10	2366	LAG	M		M		M	654991.00	7726034.00		1390.00					1.6	T	C	Q	M									
				AA		CU	9	PPM	AA	FE	2.20		PCT	AA	NI	6	PPM	AA	ZN	7	PPM	AM	AS	4	PPM	AM	BI	0.5	PPM		
				AM		CO	1	PPM	AM	MO	1.0		PPM	AM	PB	10	PPM	AM	SB	0.2	PPM	AM	SN	1	PPM	AM	U	0.2	PPM		
				AM		W	<1	PPM	BA	AG	<0.1		PPM	BE	AU	1	PPB														
3009167	0.00	0.10	2366	LAG	M		M		M	655006.00	7725507.00		1390.00					1.6	T	A	Q	M									
				AA		CU	7	PPM	AA	FE	1.35		PCT	AA	NI	2	PPM	AA	ZN	10	PPM	AM	AS	<2	PPM	AM	BI	<0.5	PPM		
				AM		CO	<1	PPM	AM	MO	<0.5		PPM	AM	PB	11	PPM	AM	SB	0.2	PPM	AM	SN	<1	PPM	AM	U	0.2	PPM		
				AM		W	<1	PPM	BA	AG	<0.1		PPM	BE	AU	<1	PPB														
3009168	0.00	0.10	2366	LAG	M		M		M	655006.00	7725761.00		1390.00					1.6	T	C	Q	M									
				AA		CU	40	PPM	AA	FE	12.00		PCT	AA	NI	20	PPM	AA	ZN	104	PPM	AM	AS	66	PPM	AM	BI	1.0	PPM		

LOCATION NUMBER	DEPTH	DEPTH	LEVEL	SAMPLE TYPE	PERCENT	LOCATION	LOCAL EASTING	LOCAL NORTHING	GMS EASTING	GMS NORTHING	ELEVATION	COLLECTION METHOD	SIZE-MM	TYPE	LITH	DESC	SIZE	PT-1	PT-2	ALTN	MINN	LOCL	SUBP	SS-2
				AM		CO	3	PPM AA	MD	2.0	PPM AA	FB	60	PPM AA	SB	0.5	PPM	AM	SN	10	PPM	AA	U	2.6	PPM
				AM			11	PPM BA	AG	<0.1	PPM BE	AU	<1	PPB										
3009169	0.00	0.10	2366	LAG	M			M	M	655512.00	7725992.00	1390.00				1.6	T	C	Q	I				
				AA		CU	16	PPM AA	FE	4.20	PCT AA	NI	10	PPM	AA	21	29	PPM	AM	AS	6	PPM	AA	BI	0.5	PPM
				AM		CO	2	PPM AA	MD	3.0	PPM AA	PB	24	PPM	AA	SB	0.1	PPM	AM	SN	2	PPM	AA	U	1.2	PPM
				AM		W	2	PPM BA	AG	<0.1	PPM BE	AU	<1	PPB										
3009170	0.00	0.10	2366	LAG	M			M	M	655491.00	7726505.00	1390.00				1.6	T	P	Q	C				
				AA		CU	5	PPM AA	FE	0.94	PCT AA	NI	6	PPM	AA	ZN	8	PPM	AM	AS	2	PPM	AM	BI	<0.5	PPM
				AM		CO	1	PPM AA	MD	2.5	PPM AM	PB	8	PPM	AA	SB	0.2	PPM	AM	SN	<1	PPM	AM	U	0.2	PPM
				AM		W	3	PPM BA	AG	<0.1	PPM BE	AU	<1	PPB										
3009171	0.00	0.10	2366	LAG	M			M	M	655508.00	7727031.00	1390.00				1.6	R	C	Q	M				
				AA		CU	5	PPM AA	FE	1.00	PCT AA	NI	6	PPM	AA	ZN	5	PPM	AA	AS	2	PPM	AM	BI	<0.5	PPM
				AM		CO	1	PPM AA	MD	2.5	PPM AM	PB	14	PPM	AM	SB	0.2	PPM	AM	SN	<1	PPM	AM	U	0.2	PPM
				AM		W	1	PPM BA	AG	<0.1	PPM BE	AU	<1	PPB										
3009172	0.00	0.10	2366	LAG	M			M	M	655496.00	7727508.00	1390.00				1.6	T	C	L	F				
				AA		CU	31	PPM AA	FE	28.50	PCT AA	NI	16	PPM	AA	ZN	9	PPM	AM	AS	40	PPM	AM	BI	2.5	PPM
				AM		CO	5	PPM AA	MD	1.0	PPM AA	PB	30	PPM	AM	SB	1.6	PPM	AM	SN	6	PPM	AM	U	2.8	PPM
				AM			6	PPM BA	AG	<0.1	PPM BE	AU	<1	PPB										
3009173	0.00	0.10	2366	LAG	M			M	M	655490.00	7727960.00	1390.00				1.6	T	C	L	M				
				AA		CU	25	PPM AA	FE	20.00	PCT AA	NI	18	PPM	AA	ZN	13	PPM	AM	AS	28	PPM	AM	BI	1.0	PPM
				AM		CO	7	PPM AM	MD	4.0	PPM AM	PB	38	PPM	AM	SB	1.4	PPM	AM	SN	5	PPM	AM	U	2.1	PPM
				AM			3	PPM BA	AG	<0.1	PPM BE	AU	<1	PPB										
3009174	0.00	0.10	2366	LAG	M			M	M	655480.00	7728534.00	1390.00				1.6	T	C	L	M				
				AA		CU	26	PPM AA	FE	23.50	PCT AA	NI	28	PPM	AA	ZN	9	PPM	AM	AS	51	PPM	AA	BI	3.0	PPM
				AM		CO	9	PPM AM	MD	3.0	PPM AM	PB	38	PPM	AM	SB	3.6	PPM	AM	SN	13	PPM	AM	U	3.0	PPM
				AM			8	PPM BA	AG	<0.1	PPM BE	AU	1	PPB										
3009177	0.00	0.10	2366	LAG	M			M	M	655977.00	7728503.00	1390.00				1.6	T	C	L	M				
				AA		CU	30	PPM AA	FE	22.00	PCT AA	NI	22	PPM	AA	ZN	25	PPM	AM	AS	38	PPM	AM	BI	0.5	PPM
				AM		CO	6	PPM AM	MD	4.5	PPM AM	PB	58	PPM	AM	SB	1.6	PPM	AM	SN	5	PPM	AM	U	3.0	PPM
				AM		W	3	PPM BA	AG	<0.1	PPM BE	AU	<1	PPB										
3009178	0.00	0.10	2366	LAG	M			M	M	655973.00	7728013.00	1391.00				1.6	T	C	L	M				
				AA		CU	19	PPM AA	FE	23.50	PCT AA	NI	10	PPM	AA	ZN	12	PPM	AM	AS	24	PPM	AM	BI	2.0	PPM
				AM		CO	4	PPM AA	MD	3.5	PPM AM	PB	32	PPM	AM	SB	1.4	PPM	AA	SN	7	PPM	AM	U	1.8	PPM
				AM		W	5	PPM BA	AG	<0.1	PPM BE	AU	<1	PPB										
3009179	0.00	0.10	2366	LAG	M			M	M	655977.00	7727473.00	1390.00				1.6	T	C	Q	M				
				AA		CU	5	PPM AA	FE	1.00	PCT AA	NI	6	PPM	AA	ZN	7	PPM	AM	AS	<2	PPM	AA	BI	<0.5	PPM
				AM		CO	1	PPM AM	MD	2.0	PPM AM	PB	10	PPM	AM	SB	0.2	PPM	AM	SN	<1	PPM	AA	U	0.2	PPM
				AM		W	1	PPM BA	AG	<0.1	PPM BE	AU	1	PPB										
3009180	0.00	0.10	2366	LAG	M			M	M	655993.00	7727059.00	1390.00				1.6	R	P	Q	C				
				AA		CU	5	PPM AA	FE	2.25	PCT AA	NI	6	PPM	AA	ZN	4	PPM	AM	AS	4	PPM	AM	BI	<0.5	PPM
				AM		CO	1	PPM AA	MD	2.5	PPM AM	PB	6	PPM	AM	SB	0.2	PPM	AM	SN	1	PPM	AM	U	0.2	PPM
				AM		W	3	PPM BA	AG	<0.1	PPM BE	AU	<1	PPB										
3009181	0.00	0.10	2366	LAG	M			M	M	656000.00	7726504.00	1390.00				1.6	R	C	P	M				
				AA		CU	24	PPM AA	FE	9.20	PCT AA	NI	10	PPM	AA	ZN	23	PPM	AM	AS	22	PPM	AM	BI	0.5	PPM
				AM		CO	3	PPM AA	MD	3.0	PPM AM	PB	38	PPM	AM	SB	2.0	PPM	AM	SN	3	PPM	AA	U	1.3	PPM
				AM		W	3	PPM BA	AG	<0.1	PPM BE	AU	<1	PPB										
3009182	0.00	0.10	2366	LAG	M			M	M	655987.00	7725999.00	1390.00				1.6	T	C	L	M				
				AA		CU	12	PPM AA	FE	7.40	PCT AA	NI	12	PPM	AA	ZN	14	PPM	AM	AS	14	PPM	AM	BI	<0.5	PPM
				AM		CO	3	PPM AM	MD	3.0	PPM AM	PB	28	PPM	AM	SB	0.6	PPM	AM	SN	2	PPM	AA	U	0.9	PPM
				AM			3	PPM BA	AG	<0.1	PPM BE	AU	<1	PPB										
3009183	0.00	0.10	2366	LAG	M			M	M	656004.00	7725499.00	1390.00				1.6	T	P	L	F				
				AA		CU	13	PPM AA	FE	6.20	PCT AA	NI	12	PPM	AA	ZN	10	PPM	AM	AS	14	PPM	AM	BI	0.5	PPM
				AM		CO	3	PPM AM	MD	4.0	PPM AM	PB	24	PPM	AM	SB	0.6	PPM	AM	SN	2	PPM	AM	U	0.9	PPM
				AM			2	PPM BA	AG	<0.1	PPM BE	AU	1	PPB										
3009184	0.00	0.10	2366	LAG	M			M	M	656517.00	7725531.00	1390.00				1.6	T	C	Q	M				
				AA		CU	13	PPM AA	FE	5.80	PCT AA	NI	8	PPM	AA	ZN	11	PPM	AM	AS	14	PPM	AM	BI	0.5	PPM
				AM		CO	2	PPM AM	MD	3.5	PPM AM	PB	24	PPM	AM	SB	0.4	PPM	AM	SN	1	PPM	AM	U	0.6	PPM
				AM		W	3	PPM BA	AG	<0.1	PPM BE	AU	1	PPB										
3009185	0.00	0.10	2366	LAG	M			M	M	656513.00	7726307.00	1390.00				1.6	T	R	P	M				
				AA		CU	18	PPM AA	FE	7.40	PCT AA	NI	12	PPM	AA	ZN	22	PPM	AM	AS	10	PPM	AM	BI	0.5	PPM
				AM		CO	3	PPM AM	MD	2.5	PPM AM	PB	20	PPM	AM	SB	0.4	PPM	AM	SN	2	PPM	AM	U	1.3	PPM
				AM		W	2	PPM BA	AG	<0.1	PPM BE	AU	<1	PPB										
3009186	0.00	0.10	2366	LAG	M			M	M	656489.00	7726491.00	1390.00				1.6	T	C	L	M				
				AA		CU	22	PPM AA	FE	16.00	PCT AA	NI	18	PPM	AA	ZN	14	PPM	AM	AS	32	PPM	AM	BI	<0.5	PPM
				AM		CO	6	PPM AM	MD	4.0	PPM AM	PB	36	PPM	AM	SB	1.4	PPM	AM	SN	3	PPM	AA	U	1.8	PPM
				AM		W	3	PPM BA	AG	<0.1	PPM BE	AU	<1	PPB										
3009187	0.00	0.10	2366	LAG	M			M	M	656521.00	7727008.00	1390.00				1.6	T	C	R	M				
				AA		CU	16	PPM AA	FE	8.60	PCT AA	NI	12	PPM	AA	ZN	17	PPM	AM	AS	14	PPM	AM	BI	0.5	PPM
				AM		CO	4	PPM AM	MD	2.5	PPM AM	PB	22	PPM	AM	SB	0.6	PPM	AM	SN	3	PPM	AM	U	1.6	PPM
				AM		W	2	PPM BA	AG	<0.1	PPM BE	AU	<1	PPB										
3009188	0.00	0.10	2366	LAG	M			M	M	656499.00	7727501.00	1390.00				1.6	T	C	L	M				
				AA		CU	18	PPM AA	FE	19.00	PCT AA	NI	10	PPM	AA	ZN	15	PPM	AM	AS	26	PPM	AM	BI	1.5	PPM
				AM		CO	3	PPM AM	MD	3.5	PPM AM	PB	34	PPM	AM	SB	1.8	PPM	AM	SN	5	PPM	AM	U	1.6	PPM
				AM		W	5	PPM BA	AG	<0.1	PPM BE	AU	<1	PPB										
3009189	0.00	0.10	2366	LAG	M			M	M	656122.00	7726076.00	1390.00				1.6	T	P	Q	C				
				AA		CU	4	PPM AA	FE	0.66	PCT AA	NI	4	PPM	AA	ZN	4	PPM	AM	AS	2	PPM	AM	BI	<0.5	PPM

ELZ3GE-Hordeum Hills Recnn

LOCATION ID CODE	DATUM	DATUM	DEPTH	SAMPLE EXAMINER CAVE LOCATION	LOCAL BRECCIA	ANG BORING	ANG DRILLING	AIG GEOLOGY	N.W. TRAY E. COLLECTION METHOD	PLUG-IRR	FILL	Z eL	CL C	n-1	TF- C	VLIN TI	BIT LCDF	CUCI	EP-3
AI	CO	<1	EPM	AM	M7	2 0	PEM	AM	SN	<1	PPM	M*	U			0.3	PPM		
AM	1	1	PPM	BA	AG	<C 1	PPM	BE											
3C09190	C 00	0 1C	236C	LAG	M		6556D0 30	7728159 00	1390 03										
AA	CU	114	PPM	AA	FE	39.03	PCT	AA		1 6	T	C	L	M					
AC	CC	4	PPM	AM	MO	2 5	PEM	AM		NI	16	23	PPM	A/MS	AS	30	PPM	AM	BI	0.5	PP 1
AL	7	1	PPM	BA	AG	0 1	PEM	BE		FB	34	PEM	AM								
										4U	<1	PPB			SN	3	PP 1	AM	U	2 9	PPM
3C09196	0 30	0.10	2366	LAG	M		6569779.00	7728509.03	1390 03										
AA	CU	23	PEM	AA	FE	18.5D	PCT	AA		1 6	T	C	Q	E					
AI	CO	E	EPM	AM	MO	3 0	PEM	AM		NI	3	PPM	AA	21	A2	20	EE 1	AM	BI	1.5	EEM
AM	M	5	PPM	BA	AG	0 1	PEM	BE		FB	Z8	PEM	AM								
										AU	<1	PPB			5N	6	PE 1	AM	U	1.6	PPM
3C09197	0.CG	0 10	2366	LAG	M		6570D3.00	7726495.00	1390 00										
AA	CU	23	PPM	AA	FE	14.00	PCT	AA		1 6	T	R	L	M					
AA	CO	11	PPM	AM	MO	3.5	PEM	AM		NI	16	PPM	AA	2D	AS	26	PPM	AM	BI	0.5	PPM
AM	M	2	EPM	BA	AG	0 1	PEM	BE		PB	54	PEM	AM								
										AU	<1	EPB			SN	3	PEM	A1	U	2.2	PPM
3DC9198	0.00	C 10	2366	LAG	M		657508.J0	7726541.00	1390.C3										
AA	CU	170	PPM	AA	FE	31 30	PCT	AA		1 6	2	P	F	M					
AM	CO	7	PPM	AM	MO	2.0	PEM	AM		NI	20	PEM	AA	28	AS	16	EPM	AM	BI	<0 5	PPM
AM	M	2	PPM	BA	AG	<C 1	PPM	BE		PB	40	PPM	AM								
										AU	<1	PPB			SN	4	PPM	A1	U	5 8	PPM
3D0801G	0 C0	0 13	2366	LAG	M		651566 0C	7724475 30	1390 C0										
AM	M	2	PPM	BA	AG	<0 1	PPM	BE											
										AU	<1	PPB									
AA	CU	2	PEM	AA	FE	1 50	PCT	AA		NI	<2	PPM	AA	4	AS	2	PPM	AM	BI	0.15	PPM
AM	CO	3.2	PEM	AM	MO	0 2	PPM	AM		FB	1	PEM	AM	0 15	A2	5 5	PE 1	AM	U	1.58	PEM
AM	M	0.7	PPM	BA	AG	<0.1	PEM	BE		AU	<1	PPB			SN	5	PE 1	AM	U	1.55	PEM
3D3BC23	0 0C	0.10	2366	LAG	M		651566.00	7724.75.00	1390.00										
AA	CU	1	PPM	AA	FE	1.02	PCT	AA		NI	<2	PPM	AA	4	AS	5	PEM	AM	BI	0.42	PPM
AM	CO	1.3	PPM	AM	MO	1.3	PPM	AM		FB	18	PEM	AM	0.15	A2	5	PEM	AM	BI	0.38	EPM
AM	M	0 2	PPM	BA	AG	<0 1	PEM	BE		AU	<1	PPB			SN	0.4	PEM	AM	U	0.38	EPM
3D0B025	0.C3	0.10	2366	LAG	M		652507.10	7728256.00	1390.00										
AA	CU	15	PPM	AA	FE	22 50	PCT	AA		NI	<2	PPM	AA	19	A2	21	PPM	AM	BI	2 10	PPM
AM	CO	1.8	PEM	AM	MO	1.4	PEM	AM		FB	5C	PEM	AM	1 30	A2	2.5	PPM	AM	U	1.55	PE 1
AM	M	5 4	PEM	BA	AG	<0 1	PEM	BE		AU	<1	PPB			5						
3D5B02C	0 CC	0.1C	2366	LAG	M		652507 30	7728256 10	1390 0C										
												Buck +2mm	C	P	Q	C			
AA	CU	1	PPM	AA	FE	0 39	PCT	AA		NI	<2	PEM	AA	5	A2	<1	PE 1	AM	BI	0.38	PEM
AM	CO	0.1	PPM	AM	MO	0 2	PEM	AM		FB	4	PPM	AA	0.10	SB	0 2	PE 1	AM	U	0.31	PEM
												Ch +2mm	T	P	Q	C			
AA	CU	33	PEM	AA	FE	12 50	PCT	AA		NI	14	PPM	AA	17	A2	PPM	A/M2	BI	0.61	PPM
AM	CO	3.7	PEM	AM	MO	0 3	PPM	AM		FB	24	PPM	AA	2M	A2	5	PEM	AM	BI	2.55	PPM
AM	M	1.C	PEM	AM	AG	<0 1	PEM	BE		AU	<1	EPB			5N	6 4					
3D7C1C9	0 00	C.13	2366	CPC	M	M	653994 0C	7728228 00	1393 00										
AA	KG	<0 1	PP4	115	AS	19	PPM	115	CO	5 2	EPM	115	CU	22 6	PPM	115	MC	3	PPM	115	PPM
AM	PB	5.9	PPM	115	ZN	129 5	PPM	201	BI	0.7	PPM	201	SB	0.6	PPM	201	SN	8 0	PEM	201	PPM
AM	M	1.4	PPM	334	AU	0 010	PPM														
7571T0	0.00	0.10	2366	CPC	M	M	654030 00	7727965.00	1390.00										
												wht qV							
AA	KG	<0 1	PP4	115	AS	6	PPM	115	CC	0.7	PPM	115	CU	5.0	PPM	115	MO	4	PPM	115	PPM
AM	PB	<0 5	PPM	115	ZN	<0 5	PPM	201	BI	0.1	PPM	201	SB	0.5	PPM	201	SN	4	PPM	201	PPM
AM	M	C.3	PPM	334	AU	<3 001	PPM														
7571A1	0.0C	0 10	2366	CPC	M	M	654511.C0	7726447.00	1390.03										
												blu/gry qV							
AA	AG	0 1	PPM	115	AS	6	PEM	115	CO	0 8	PPM	115	CU	5.7	PPM	115	MO	4	PPM	115	PPM
AM	PB	1 3	PPM	115	ZN	0.7	PPM	201	BI	0 2	PP 1	2C1	SB	0.2	PPM	201	SN	1.1	PEM	201	PPM
AM	M	0 2	EPM	331	AU	0 001	PPM														
7571IC	0 00	0 10	2366	CRC	M	M	651966 00	7727301 0C	1390 00										
												clr/blt qV							
AA	AG	<0 1	PPM	115	AS	10	PPM	115	CO	0 9	PEM	115	CU	4 8	PEM	115	MO	0	PEM	115	PPM
AM	PB	2 1	EEM	115	AN	1 4	EPM		CC1												
AM	M	C 2	EPM	331	AU	<0 0C1	EPM			BI	<0 1	PE 1	201	SB	P2'	201	C1	1 0	EPM	201	PEM
3EC8025	0.C3	0.10	2366	LAG	M	M	652507.03	7728256.00	1390.00										
												+2mm	T	P	Q	C			
AA	AG	0.1	EPM	BA	AG	0.1	EE 1	BA	AU	<1	EPB										
AM	M											Cn							
AA	CU	2	EEM	AA	FE	3.80	PCT	AA	NI	<2	PP 1	AA	5	6	EP4	A/M	AS	2	PPM	A/M5	BI
AM	CO	0 3	EEA	AM	MC	3.2	PP 4	A/M	PB	13	EPM	A/M3	SB	C.2I	PP1	A/M3	SN	0.3	PPM	A/M5	PPM
AM	M	0 2	PPM	BA	AG	<0 1	PEM	BE	AU	<1	EPB										
3B0B02B	0.10	C 10	2366	LAG	M	M	654394.03	7727506.00	1390.00			+2mm	T	P	Q	C			
												Buck							
AA	CU	2	PPM	A/AS	FE	0.3M	PCT	A/AS	NI	<2	PPM	A/AS	2	5	PPM	A/M5	AS	<1	PPM	A/M5	BI
AM	CO	0 2	PPM	A/M	MC	0.1	PPM	A/M	PB	6	PPM	A/M5	SB	C.1E	PE1	A/ 1S	5	U	0.13	EEM	
AM	M	0 1	PPM	BA	AG	<0 1	PPM	BE	AU	<1	EPB										
3B0B027	0.CC	1 10	2366	LAG	M	M	654394 00	7727506 00	1390.CJ			-2mm	R	E	P	C			
AA	CU	33	PEM	A/AS	FE	12 50	PCT	A/AS	NI	14	PPM	A/AS	2M	17	PPM	A/M2	AS	5	PPM	A/M2	BI
AM	CO	3.7	PEA	A/M	MC	0.1	PPM	A/M	PB	6	PEM	A/M5	SB	C.1E	PE1	A/ 1S	5	U	0.15	EEA	
AM	M	C.1	PEM	BA	AG	<0 1	PPM	BE	AU	<1	EPB										
3EC9196	0 30	0.10	2366	LAG	M	M	656300 00	7728516 00	1390 0C										
AA	CU	114	PPM	AA	FE	39.03	PCT	AA	NI	16	PPM	AA	2M	23	A2	30	PPM	AM	BI	0.5	PP 1
AC	CC	4	PPM	AM	MO	2 5	PEM	AM	FB	34	PEM	AM	SB	1 2	PP 4	AM	SN	3	PP 1	AM	U
AL	7	1	PPM	BA	AG	0 1	PEM	BE	4U	<2	PPB									2 9	PPM
3C09196	0 30	0.10	2366	LAG	M	M	656977.00	7728509.03	1390 03										
AA	CU	23	PEM	AA	FE	18.5D	PCT	AA	NI	3	PPM	AA	21	13	PP 4	AM	A2	20	EE 1	AM	BI
AM	CO	E	EPM	AM	MO	3 0	PEM	AM	FB	Z8	PEM	AM	SB	1.8	PP 4	AM	5N	6	PE 1	AM	U
AM	M	5	PPM	BA	AG	0 1	PEM	BE	AU	<1	PPB									1.6	PPM
3D09197	0.CG	0 10	2366	LAG	M	M	657035.00	7726495.00	1390 00										
AA	CU	23	PPM	AA	FE	14.00	PCT	AA	NI	16	PPM	AA	2M	16	PPM	AM	AS	26	PPM	AM	BI
AM	CO	11	PPM	AM	MO	3.5	PEM	AM	PB	54	PEM	AM	SB	1 2	EE 1	AM	SN	3	PEM	A4	U
AM	M	2	EPM	BA	AG	<C 1	PPM	BE	AU	<1	EPB										
3DC9198	0.00	C 10	2366	LAG	M	M	657508 J0	7726541 00	1390.C3										
AA	CU	170	PPM	AA	FE	31 30	PCT	AA	NI	20	PEM	AA	2M	28	PPM	AM	A2	16	EPM	AM	BI
AM	CO	7	PPM	AM	MO	2.0	PEM	AM	PB	40	PPM	AM	SB	0 6	PPM	AM	SN	4	PPM	A1	U
AM	M	2	PPM	BA	AG	<0 1	PPM	BE	AU	<1	PPB										
3D0801G	0 C0	0 13	2366	LAG	M	M	651566 0C	7724475 30	1390 C0										
												bucK +2mm	T	P	Q	C			
AA	CU	2	PEM	A/AS	FE	1 50	PCT	A/AS	NI	<2	PPM	A/AS	2M	4	PPM	A/M5	AS	2	PPM	A/M5	BI
AM	CO	3.2	PEM	A/M	MO	0 2	PPM	A/M	FB	1	PEM	A/M5	SB	0 15	PP4	A/M5	SN	5 5	PE 1	A/ 1S	U
AM	M	0.7	PPM	BA	AG	<0.1	PEM	BE	AU	<1	PPB										
3D3BC23	0 0C	0.10	2366	LAG	M	M	651566.00	7724.75.00	1390.00										
												Ch +2mm	T	P	Q	C			
AA	CU	1	PPM	A/AS	FE	1.02	PCT	A/AS	NI	<2	PPM	A/AS	2M	4	PEM	A/M5	AS	5	PEM	A/MS	EI
AM	CO	1.3	PPM	A/MS	MO	1.3	PPM	A/M5	FB	18	PEM	A/M5	SB	3.15	PP 1	A/M5	SN	0.4	PEM	A/MS	U
AM	M	0 2	PPM	BA	AG	<0 1	PEM	BE	AU	<1	PPB										
3B0B025	0.C3	0 10	2366	LAG	M	M	652507 10	7728256.00	1390.00			+2mm	T	C	L	C			
AA	CU	15	PPM	A/AS	FE	22 50	PCT	A/AS	NI	<2	PPM	A/AS	2M	19	PEM	A/M5	AS	21	PPM	A/MS	BI
AM	CO	1.8	PEM	A/M5	MO	1.4	PEM	A/MS	FB	5C	PEM	A/MS	SB	1 30	PEM	A/MS	5	2.5	PPM	A/MS	U
AM	M	5 4	PEM	BA	AG	<0 1	PEM	BE	AU	<1	PPB										
3B0B02C	0 CC	0.1C	2366	LAG	M	M	652507 30	7728256 10	1390 0C										
												Buck +2mm	C	P	Q	C			
AA	CU	1	PPM	A/AS	FE	0 39	PCT	A/AS	NI	<2	PEM	A/MS	2M	5	PEM	A/M5	AS	<1	PE 1	A/ 1S	BI
AM	CO	0.1	PPM	A/M	MO	0 2	PEM	A/MS	FB	4	PPM	A/M5	SB	0.10	PP1	A/M5	SN	0 2	PE 1	A/ 1S	U
												Ch +2mm	T	P	Q	C			
AA	CU	33	PEM	A/AS	FE	12 50	PCT	A/AS	NI	14	PPM	A/AS	2M	17	PPM	A/M2	AS	5	PPM	A/M2	BI
AM	CO	3.7	PEA	A/M	MC	0.1	PPM	A/M	PB	6	PEM	A/M5	SB	C.1E	PE1	A/ 1S	5	U	0.15	EEA	
AM	M	C.1	PEM	BA	AG	<0 1	PPM	BE	AU	<1	EPB										
3EC9196	0 30	0.10	2366	LAG	M	M	656300 00	7728516 00	1390 0C										
AA	CU	114	PPM	AA	FE	39.03	PCT	AA	NI	16	PPM	AA	2M	23	A2	30	PPM	AM	BI	0.5	PP 1
AC	CC	4	PPM	AM	MO	2 5	PEM	AM	FB	34	PEM	AM	SB	1 2	PP 4	AM	SN	3	PP 1	AM	U
AL	7	1	PPM	BA	AG	0 1	PEM	BE	4U	<2	PPB									2 9	PPM
3C09190	C 00	0 1C	236C	LAG	M	M	656500 30	7728159 00	1390 03										
AA	CU	22	PE 1	AA	FE	12 5C	FCT	AA	NI	11	PPM	AA	2M	19	PPM	AM	A2	2C	EPM	AM	3I
AM	CO	5	PPM	AM	MO	3.0	PEM	AM	FB	32	PEM	AM	SB	1 0	PEM	AM	SN	3	2PM	'JI	U
AM	M	3	EEM	BA	AG	<0 1	PPM	BE	AU	<1	PPB										
3C09195	0 30	0 10	2366	LAG	M	M	656300 00	7728516 00	1390 0C										
AA	CU	114	PPM	AA	FE	39.03	PCT	AA	NI	16	PPM	AA	2M	23	A2	30	PPM	AM	BI	0.5	PP 1
AC	CC	4	PPM	AM	MO	2 5	PEM	AM	FB	34	PEM	AM	SB	1 2	PP 4	AM	SN	3	PP 1	AM	U
AL	7	1	PPM	BA	AG	0 1	PEM	BE	4U	<2	PPB									2 9	PPM

LOCATION NUMBER	DEPTH	DEPTH	LEASE	SAMPLE TYPE	PAREN T LOCATION		LOCAL EASTING		LOCAL NORTHING		AMG EASTING	AMG NORTHING		RI	TRAV	S COLLECTION S METHOD		SIZE-MAT	TYPE	QUAL	DESC	SIZE	RT-1	RT-2	ALTN	VEIN	LODE	SULF	SI-3
757143	0.00	0.10	2366	CRC	M			M		M	654992.00	7725862.00	1390.00															
																		brn m g qtz ser sst										
				115		AG	<0.1	PPM	115		AS	20	PPM	115		CO	1.0	PPM	115		CU	6.9	PPM	115		MO	2	PPM	115		NI	2.1	PPM
				115		PB	10.3	PPM	115		ZN	2.9	PPM	201		BI	0.7	PPM	201		SB	0.8	PPM	201		SN	8.1	PPM	201		U	3.00	PPM
				201		W	4.1	PPM	331		AU	<0.001	PPM																			
757144	0.00	0.10	2366	CRC	M			M		M	655195.00	7725516.00	1390.00															
																		blu/gr, q/										
				115		AG	<0.1	PPM	115		AS	<5	PPM	115		CO	0.8	PPM	115		CU	6.0	PPM	115		MO	4	PPM	115		NI	5.2	PPM
				115		PB	6.8	PPM	115		ZN	0.5	PPM	201		BI	0.4	PPM	201		SB	0.3	PPM	201		SN	1.7	PPM	201		U	0.25	PPM
				201		W	0.7	PPM	331		AU	<0.001	PPM																			
757145	0.00	0.10	2366	CRC	M			M		M	655237.00	7725610.00	1390.00															
																		ferrug f.g qtz ser lim Sch										
				115		AG	<0.1	PPM	115		AS	29	PPM	115		CO	3.6	PPM	115		CU	38.1	PPM	115		MO	3	PPM	115		NI	20.6	PPM
				115		PB	21.0	PPM	115		ZN	201.0	PPM	201		BI	2.0	PPM	201		SB	1.1	PPM	201		SN	3.0	PPM	201		U	0.26	PPM
				201		W	1.8	PPM	334		AU	<0.001	PPM																			
757146	0.00	0.10	2366	CRC	M			M		M	655515.00	7725476.00	1390.00															
																		ferrug f.g. qtz ser lim Sch										
				115		AG	0.2	PPM	115		AS	52	PPM	115		CO	0.8	PPM	115		CU	95.0	PPM	115		MO	7	PPM	115		NI	2.2	PPM
				115		PB	29.5	PPM	115		ZN	28.4	PPM	201		BI	1.9	PPM	201		SB	0.6	PPM	201		SN	35.9	PPM	201		U	1.98	PPM
				201		W	7.0	PPM	334		AU	<0.001	PPM																			
757147	0.00	0.10	2366	CRC	M			M		M	655469.00	7727029.00	1390.00															
																		Pt qz										
				115		AG	0.2	PPM	115		AS	5	PPM	115		CO	1.3	PPM	115		CU	2.9	PPM	115		MO	17	PPM	115		NI	1.6	PPM
				115		PB	0.5	PPM	115		ZN	1.5	PPM	201		BI	<0.1	PPM	201		SB	0.1	PPM	201		SN	<0.5	PPM	201		U	<0.05	PPM
				201		W	0.1	PPM	331		AU	0.002	PPM																			
757148	0.00	0.10	2366	CRC	M			M		M	656028.00	7727058.00	1390.00															
																		wht qz										
				115		AG	0.2	PPM	115		AS	<5	PPM	115		CO	1.4	PPM	115		CU	5.5	PPM	115		MO	22	PPM	115		NI	2.7	PPM
				115		PB	1.9	PPM	115		ZN	1.0	PPM	201		BI	<0.1	PPM	201		SB	0.1	PPM	201		SN	<0.5	PPM	201		U	<0.05	PPM
				201		W	<0.1	PPM	334		AU	0.001	PPM																			
757149	0.00	0.10	2366	CRC	M			M		M	655994.00	7726794.00	1390.00															
																		ferrug fgq sericite Sch										
				115		AG	0.1	PPM	115		AS	17	PPM	115		CO	7.7	PPM	115		CU	8.7	PPM	115		MO	4	PPM	115		NI	10.1	PPM
				115		PB	<0.5	PPM	115		ZN	57.3	PPM	201		BI	0.1	PPM	201		SB	0.3	PPM	201		SN	2.7	PPM	201		U	0.50	PPM
				201		W	3.5	PPM	334		AU	0.001	PPM																			
757150	0.00	0.10	2366	CRC	M			M		M	655871.00	7726599.00	1390.00															
																		ferrug fgq sericite Sch										
				115		AG	<0.1	PPM	115		AS	24	PPM	115		CO	7.8	PPM	115		CU	30.5	PPM	115		MO	<1	PPM	115		NI	8.3	PPM
				115		PB	110.1	PPM	115		ZN	75.5	PPM	201		BI	0.1	PPM	201		SB	1.2	PPM	201		SN	5.4	PPM	201		U	3.43	PPM
				201		W	7.3	PPM	334		AU	<0.001	PPM																			
757152	0.00	0.10	2366	CRC	M			M		M	655964.00	7726610.00	1390.00															
																		wht qz										
				115		AG	0.1	PPM	115		AS	<5	PPM	115		CO	1.2	PPM	115		CU	9.2	PPM	115		MO	4	PPM	115		NI	4.1	PPM
				115		PB	3.6	PPM	115		ZN	2.0	PPM	201		BI	0.5	PPM	201		SB	0.1	PPM	201		SN	<0.5	PPM	201		U	0.13	PPM
				201		W	1.8	PPM	334		AU	<0.001	PPM																			
757666	0.00	0.10	2366	CRC	M			M		M	652488.00	7724123.00	1390.00															
																		gr, ht qz										
				115		AG	0.2	PPM	115		AS	<5	PPM	115		CO	<0.5	PPM	115		CU	5.1	PPM	115		MO	5	PPM	115		NI	6.1	PPM
				115		PB	1.2	PPM	115		ZN	<0.5	PPM	201		BI	0.3	PPM	201		SB	1.0	PPM	201		SN	<0.5	PPM	201		U	<0.05	PPM
				201		W	0.1	PPM	334		AU	<0.001	PPM																			
757667	0.00	0.10	2366	CRC	M			M		M	651471.00	7723665.00	1390.00															
																		gr,/red ht qz										
				115		AG	0.3	PPM	115		AS	12	PPM	115		CO	<0.5	PPM	115		CU	8.1	PPM	115		MO	14	PPM	115		NI	9.5	PPM
				115		PB	4.1	PPM	115		ZN	<0.5	PPM	201		BI	<0.1	PPM	201		SB	0.5	PPM	201		SN	<0.5	PPM	201		U	0.06	PPM
				201		W	0.6	PPM	334		AU	<0.001	PPM																			
757668	0.00	0.10	2366	CPC	M			M		M	651457.00	7724350.00	1390.00															
																		wht ht qz										
				115		AG	0.2	PPM	115		AS	6	PPM	115		CO	<0.5	PPM	115		CU	4.9	PPM	115		MO	4	PPM	115		NI	7.4	PPM
				115		PB	2.0	PPM	115		ZN	0.9	PPM	201		BI	<0.1	PPM	201		SB	0.3	PPM	201		SN	<0.5	PPM	201		U	0.09	PPM
				201		W	0.5	PPM	334		AU	<0.001	PPM																			
311029	0.00	0.10	2367	CPC				I		M	652853.00	7727325.00	1390.00															
																		Well bnded, shty BIF										
				192		AS	<20	PPM	331		AU	0.012	PPM																			
210018	0.00	0.10	2366	FP	M			M		M	657962.69	7726387.00	1390.00			M Grab 10m												
																		Psol in Soil - Moderately well developed										
				AAS		AG	0.3	PPM	AAS		AU	<1	PPB	AAS		CO	10	PPM	AAS		CU	32	PPM	AAS		ZN	19	PPM	/RF		AS	39	PPM
				/RF		BI	9	PPM	/RF		MO	4	PPM	/RF		PB	30	PPM	/RF		SB	3	PPM	/RF		SE	5	PPM	/RF		SN	14	PPM
				/RF		U	<4	PPM	/RF		W	<4	PPM																			
210271	0.00	0.10	2370	MLT		LSV0650		M		M	650433.20	7727152.70	1390.00															
																		Orrge sands with q/ frags + reddish f.g. Sch (1-3m)										
				AM		LA	11.8	PPM	AM		NB	8.5	PPM	AM		/B	1.2	PPM	AO		BA	130	PPM	AO		CA	500	PPM	AO		NI	6	PPM
				AO		ZR	100	PPM	DO		CR	200	PCT	DO		FE	7.80	PCT	DO		MG	1300	PPM	DO		TI	2750	PCT					
210251	0.00	0.10	2370	MLT		LSV0650		M		M	652391.30	7728107.50	1390.00															
																		Brr silty sands - l b sl (0-2m)										
				AM		LA	10.0	PPM	AM		NB	6.5	PPM	AM		/B	1.0	PPM	AO		BA	210	PPM	AO		CA	170	PPM	AO		NI	4	PPM
				AO		ZR	50	PPM	DO		CR	550	PCT	DO		FE	10.4	PCT	DO		MG	700	PPM	DO		TI	2350	PCT					

LOCATION ID/DEPTH	DEPTH	DEPTH	LEASE	SAMP PARENT TYPE LOCATION	LOCAL FAULTING	LOCAL JOINTING	AMG EAST.ING	AMG NORTHING	RL IHAV	S COLLECTION SIZE-IBE	LITE	QUAL	DESC	SIZE	RC-1	FT-C	ALTN	VEIN	LODE	SULF	ZB-3
C10255	0 00	0.13	2376	MLT LSV0661	M	M	652202 00	7721191 00	1390.00												
				?L ?P ?R	14 5	PPM AM	14 0	PPM AO	YB 1 5	BA 600	PPM	AO	CA	1903	PPM	AO	NI	0		PPM
				AO ZP 155	PPM CO	CR	150	PPM DO	EB C 00	MG 150C	PPM	DO	TI	1'00	PCT						
210256	0 00	C 10	237J	TLL LS/0666	M	M	652061.70	7721160 00	1390 03												
				Brn silty soil + qV frags + lat m g Sch (0-2m)																	
				AM LA 14 0	PPM AM	14 5	PPM AO	6 5	YB 1 3	BA 410	PPM	AO	CA	19500	PPM	AO	NI	<2		PPM
				AO ZP 105	PPM CO	CR	9800	PPM DO	EB 3 5C	MG	ECT	IC	TI	2130	ECT						
210263	0.00	0 10	2370	MLT LSV2665	M	M	653941 IC	7725127 80	1390 00												
				Prn rlts + qV frags + lthd m.g. Sch (0-2m)																	
				AM LA 26.0	FPM AM	14 0	PPM AO	8 0	PIM AM	IB 1 1	PPM	AO	CA	150	PPM	AO	NI	<2		PPM
				AC ZP 150	FPM CO	CR	1500	PPM CO	PCT CO	MG 2.8C	PCT	CO	TI	2200	PCT						
210264	0.03	0 10	2367	MLT LSV0670	M	M	651120 80	7727107 60	1393 10												
				Brn silty sands + loose plsols + mthd sprollte (0-2m)																	
				AM LA 11.0	FPM AM	10 5	PPM AM	YB 1 3	PPM AO	BA 175	PPM	AO	CA	1600	PPM	AO	NI	6		PPM
				AO ZR 120	PPM DO	CR	200	PCT DO	EB 3.80	MG 803	PPM	CO	TI	3800	PCT						
210272	3 00	0.10	2370	MLT LS/0678	M	M	656049 10	7728360 0.	1390 00												
				Sands + ch/qV colluv + vtha Sch (1-3m)																	
				AL LA 13 3	PPM AM	5.0	PPM AM	YB 1.9	PPM AO	BA 180	PPM	AO	CA	130	PPM	AO	NI	<2		PPM
				PO ZP 65	PPM CO	CR	150	PCT DO	EB 5.8C	MG 600	PPM	DO	TI	1500	PCT						
210273	0 00	0 10	2370	MLT LS/0679	M	M	655904.50	7726119.90	1390.00												
				q stnos with ferrug frags + q jrits (1-2r) of nod lat flat, loose lat/sand surface																	
				AM LA 17 5	FPM AM	5 3	PPM AO	1.4	PPM AO	BA 190	PPM	AO	CA	260	PPM	AO	NI	6		PE I
				AO ZR 60	PPM CO	CR	150	PCT DO	EB 6.80	MG 930	PPM	DO	TI	1630	PCT						
21CC74	0.00	0 10	2370	MLT LSV3C80	M	M	657826 30	7727041.50	1390.00												
				Orrge q sands with ferrug frags (0-2r) lat) on mottled zone, silty sand surface																	
				AM LA 10.4	PPM AM	7 0	PPM AO	IB 0 9	PPM AM	BA 155	PPM	AO	CA	250	PPM	AO	NI	2		PPM
				AO ZR 75	PPM CO	CP	150	PCT CO	FE 6 60	MG 530	PPM	DO	TI	1550	PCT						
213535	0 10	1.00	2366	LP P	M	M	652251 30	7727107 90	1390 00												
				Brsol in Soil - Mod formed sandy plsolz-lithic + q/ frags in silty soil																	
				AAS AS <0 3	PPM AAS	AF	PPM CO	36	PPM AAS	CU 30	PPM	ZM	25	PPM	LRE	AS	26		EPV
				YRE BI 4	PPM ARE	PO	C	16	EPB AAS	SB 5	PPM	XPF	-	PPM	ARF	ST	<2		EPV
				ARE U 6	PPM ZRF	--	<4		PPM												

EMI.LL 15/1' 6R 1' .4 17 REC(I H-Pscor'nalss.'ce EFC' 15

LC.'ATI'I / NUM'BC'?	DEE'1	DEE'P	LE'.3E	JM'P EA'EMF 'YPB LOC?'ICH	L3C?L 'CC?'I	'IG BE?'ING	VIG H?'HI'G	FL TR'. S NEIHOD	C COLLECTIC I	EICP-BI 'YPE	C.'L	[?'C	9I'E	P'-1	PE-C	'LTN	'EI'	'OEE	C'LE	E2-3
2818'69	0 03	2.00 2366		BLG AG VBCL LSV0670		38 3	PPB BLG	M	651120.80	7727107 60	AU	0 10	PPB	BLG	CU	0.0C	11M			
26187'0	1 00	3 00 2366		BLG AG BCL M		1 1	PPE BLG	M	65'13C 91	7728156 0C	AU	0.13	PPB	BLG	CU	C '1	PEM			
2318B5	1 00	3 0C C366		BLG AG VBCL LS/0678		97.0	PPB BLG	M	656019 10	7726360 00	AU	0 30	PPB	BLG	CU	0 03	PPM			
2818B6C	1 C0	2 00 2366		BLG AG VBCL M		22.6	EPB ELG	M	C65550 C5	7727061.50	JU	~ .L	PPB	BLG	CU	0 C1	P2M			
2818B47	1 03	3.C0 2366		BLG AG 'BCL LS/0679		18 7	PPB BLG	M	C65901 50	7726119.90	AU	0 15	PPB	BLG	CU	0.02	PPM			
2818B89	2.00	3 30 2366		BLG J3 VBCL M		35 2	PPB BLG	M	657713.38	7726101 50	AU	0 21	PEB	BLG	CU	0.01	PPM			
2S1B89	0.00	2.30 236B		BLG AG 'BCL LS /C680		4 5C	PPE BLG	M	657B2C 33	7727141 5C	AU	0.C6	EPB	BLG	CU	<0.01	EPM			
2818'9J	1 00	2 0J 2366		BLG AG VBCL M		7.65	PEB ELG	M I	657904 41	7727996.00	AU	..C5	PPB	BLG	CU	I C1	EIM			
				BL3 AG		6 0J	PZB BLG		AU	C 3B	EPB	BLG	CU	<J.01	PEM					

Brn silty sands loose plsols + mtnd vpsrolits (0-2m)

?lat Sch/lat fragS + q' fragS + brn silty sand (1-2m) 0-1m
orngc silty sands 1-2m lat Sch/lat fragS + q/ fragS 2-3.7m
q grates + rar brn silty clays

Orngc sands + ch/qV colluv wtrd Sch (1-3m)

Orngc cands + ch/qV collu/ (1-2m) . 0-1m acol sand . 1-2m
sands r ch/q collUv 2-3 7m mtnd (>/) f -n.g 'Ch

q sands /ith ferrug fragS + q grates (1-3m)

lat q grates (2-3n) 0-2m orngc q sands : 2-3m lat q grates :
3-3 7m brn clayey silts + q grains (?granite below?)

Orngc q sands with ferrug fragS (0-2m)

Orngc silty sands with pssol lat fragS (1-2m) . 0-1m silty/
sands with ferrug fragS : 1-3m silty sands vith pssol lat fragS
: 3-3.7m dltcc

APP-Approach Hill (EL2366)-APV 21

TYPE : VRC		LOCAL DATA DEPTH		M E		AMG EAST		DEPTH OF E		RL 1360.00		DATE START : M		DATE PCORE : M		DEPTH PCORE	M	TOP AZI :	0.00
				M N		NORTH :	7728750.00 N					COMP 07/01/92		CORE : M		DEPTH TOTAL	15.00	TOP DEC :	-90.00

SAMPLE CODE	DEPTH FROM	DEPTH TO	LEN	VIS AU	LOCAL EASTING	LOCAL NORTHING	RL	SAMP TYPE	COMMENTS
435146	13.00	15.00	2.00		M	M	1377.0	VRC	0-15.0m Fe colluv + lat cdules + q + frt bedrock
									115 AS 15 PPM 331 AU 0.002 PPM

APP-Approach Hill (EL2366)-ARB.81

TYPE RAB		LOCAL EAST :		M E		AMG EAST	653902.49 E			RL 1390.00		DATE START : M		DATE PCORE : M		DEPTH PCORE :	M	TOP AZI :	0.00
		NORTH :		M N		NORTH	7728770.00 N					COMP 09/29/90		CORE M		DEPTH TOTAL :	7.00	TOP DEC :	-60.00

SAMPLE CODE	DEPTH FROM	DEPTH TO	LEN	VIS AU	LOCAL EASTING	LOCAL NORTHING	RL	SAMP TYPE	COMMENTS
468396	0.00	1.00	1.00		M	M	1390.0	RAB	Aeol sand, colluv, greywacke
									192 AS <20 PPM 331 AU <0.001 PPM
468397	4.00	7.00	3.00		M	M	1386.5	RAB	Qtz-sandstone, q/
									192 AS <20 PPM 334 AU <0.001 PPM

APP-Approach Hill (EL2366)-ARB382

TYPE RAB		LOCAL EAST :		M E		AMG EAST	653902.53 E			RL 1390.00		DATE START : M		DATE PCORE : M		DEPTH PCORE :	M	TOP AZI :	0.00
		NORTH :		M N		NORTH	7728745.00 N					COMP 09/29/90		CORE M		DEPTH TOTAL :	10.00	TOP DEC :	-60.00

SAMPLE CODE	DEPTH FROM	DEPTH TO	LEN	VIS AU	LOCAL EASTING	LOCAL NORTHING	RL	SAMP TYPE	COMMENTS
468398	0.00	4.00	4.00		M	M	1390.0	RAB	Aeol sand, colluv, micaceous pel
									192 AS <20 PPM 334 AU <0.001 PPM
468399	1.00	7.00	3.00		M	M	1386.5	RAB	Qtz-sandstone, micaceous pel, mnr colluv (cortam
									192 AS <20 PPM 331 AU <0.001 PPM
468400	7.00	10.00	3.00		M	M	1382.9	RAB	Micaceous pel, q-sandstone
									192 AS 20 PPM 334 AU <0.001 PPM

APP-Approach Hill (EL2366)-ARB116

TYPE : RAB		LOCAL EAST :		M E		AMG EAST	653920.00 E			RL 1390.00		DATE START M		DATE PCORE M		DEPTH PCORE :	M	TOP AZI :	112.00
		NORTH :		M N		NORTH	7728790.00 N					CO M 09/29/90		CORE M		DEPTH TOTAL :	45.00	TOP DEC :	-60.00

SAMPLE CODE	DEPTH FROM	DEPTH TO	LEN	VIS AU	LOCAL EASTING	LOCAL NORTHING	RL	SAMP TYPE	COMMENTS
468583	0.00	3.00	3.00		M	M	1390.0	RAB	Aeol sand, colluv, silts
									192 AS 20 PPM 334 AU 0.004 PPM
468584	3.00	6.00	3.00		M	M	1387.4	RAB	Indur silt/sand
									192 AS 20 PPM 334 AU 0.001 PPM
468585	6.00	9.00	3.00		M	M	1384.8	RAB	Indur silt/sand + q (falling downhole)
									192 AS 20 PPM 334 AU 0.006 PPM
468586	9.00	12.00	3.00		M	M	1382.2	RAB	Indur silt/sand
									192 AS <20 PPM 334 AU 0.007 PPM
468587	12.00	15.00	3.00		M	M	1379.6	RAB	Indur silt/sand
									192 AS 20 PPM 334 AU 0.006 PPM
468588	15.00	18.00	3.00		M	M	1377.0	RAB	Indur silt/sand + ple clays
									192 AS 20 PPM 334 AU 0.004 PPM
468589	18.00	21.00	3.00		M	M	1374.4	RAB	Brn indur silt, yell + wht indur clay/silt (wthrd greywacke?,
									192 AS <20 PPM 334 AU 0.002 PPM
468590	21.00	24.00	3.00		M	M	1371.8	RAB	Brn indur silt, yell + wht indur clay/silt (wthrd greywacke?,
									192 AS <20 PPM 334 AU 0.001 PPM
468591	24.00	27.00	3.00		M	M	1369.2	RAB	Similar - brn silts becoming limonitic
									192 AS <20 PPM 334 AU <0.001 PPM
468592	27.00	30.00	3.00		M	M	1366.6	RAB	Similar - brn silts becoming limonitic
									192 AS <20 PPM 334 AU 0.001 PPM
468593	30.00	33.00	3.00		M	M	1364.0	RAB	Similar - brn silts becoming limonitic
									192 AS <20 PPM 334 AU 0.001 PPM
468594	33.00	36.00	3.00		M	M	1361.4	RAB	Similar - brn silts becoming limonitic + qV
									192 AS <20 PPM 334 AU 0.001 PPM
468595	36.00	39.00	3.00		M	M	1358.8	RAB	Wht clay + qV
									192 AS <20 PPM 334 AU 0.001 PPM
468596	39.00	42.00	3.00		M	M	1356.2	RAB	Wht clay + qV
									192 AS <20 PPM 334 AU 0.001 PPM
468597	42.00	45.00	3.00		M	M	1353.6	RAB	Grnish q-ser rock (massive, f g) + qV
									192 AS <20 PPM 333 AU 1.28 PPB 333 PD 1.48 PPB 333 PT 0.61 PPB 331 AU 0.001 PPM
468598	45.00	48.00	3.00		M	M	1351.0	RAB	As above + tan q-rich intr? Unr mafic?
									192 AS 20 PPM 333 AU <1.00 PPB 333 PD 1.88 PPB 333 PT 0.89 PPB 334 AU 0.001 PPM

APP-Approach Hill (EL2366)-APB117

APP-Approach Hill (EL2366)-APR117

TYPE : RAB LOCAL EAST . M E AMG EAST . 657997.61 E PL 1395.00 DATE START : M DATE SCORE : M DEPTH SCORE : M TOP ADJ : 112.00
NORTH : M N NORTH 7726800.99 N COMP : 09/29/90 CORE : M DEPTH TOTAL : 15.00 TOP REC : -60.00

SAMPLE CODE	DEPTH FROM	DEPTH TO	LEN	IS AU	LOCAL EASTING	LOCAL NORTHING	RL	SAME TYPE	COMMENTS
468599	0.00	3.00	3.00		M	M	1390.0	RAB	Aeol sand, colluv, indur silt/sand
									192 AS <20 PPM 334 AU 0.001 PPM
468600	3.00	6.00	0.00		M	M	1387.4	RAB	Indur silt/sand
									192 AS 20 PPM 334 AU 0.002 PPM
468601	6.00	9.00	0.00		M	M	1384.8	RAB	Indur silt/sand
									192 AS 20 PPM 334 AU 0.021 PPM
468602	9.00	12.00	3.00		M	M	1382.2	RAB	Indur silt/sand
									192 AS <20 PPM 334 AU 0.016 PPM
468603	12.00	15.00	0.00		M	M	1379.6	RAB	Indur silt/sand
									192 AS 20 PPM 334 AU 0.001 PPM
468604	15.00	18.00	0.00		M	M	1377.0	RAB	Brn, yell + wht indur cla, silt
									192 AS 20 PPM 334 AU 0.001 PPM
468605	18.00	21.00	3.00		M	M	1374.4	RAB	Similar
									192 AS <20 PPM 334 AU 0.001 PPM
468606	21.00	24.00	0.00		M	M	1371.8	RAB	Wht indur clay + brn indur silt (wthrd greywacke?)
									192 AS 20 PPM 334 AU 0.003 PPM
468607	24.00	27.00	3.00		M	M	1369.2	RAB	Wht indur cla, + brn indur silt (wthrd greywacke?)
									192 AS <20 PPM 334 AU 0.002 PPM
468608	27.00	30.00	0.00		M	M	1366.6	RAB	Similar
									192 AS 00 PPM 334 AU 0.001 PPM
468609	30.00	33.00	3.00		M	M	1364.0	RAB	Similar
									192 AS <20 PPM 334 AU 0.002 PPM
468610	33.00	36.00	0.00		M	M	1361.4	RAB	Similar - cla, becoming sericitic
									192 AS 20 PPM 334 AU 0.001 PPM
468611	36.00	39.00	3.00		M	M	1358.8	RAB	Similar
									192 AS <20 PPM 334 AU 0.001 PPM
468612	39.00	42.00	3.00		M	M	1356.2	RAB	Ithrd greywacke or f.g. micaceous mafic?, ser Sch (talcose?), grn c g , chl-ser/musc-q Sch
									192 AS 20 PPM 333 AU 1.35 PPB 333 PD 2.20 PPB 333 PT 1.37 PPB 334 AU 0.001 PPM
468613	42.00	45.00	3.00		M	M	1353.6	RAB	Mica Sch, q/, quartzose Sch, (metasediments) (or q-mica sandstone??), bright grn/wht mafic cla,
									Duplicate Sample No 468614 - AU(334) 0.002 : AS(192) 20
									192 AS <20 PPM 333 AU <1.00 PPB 333 PD 3.14 PPB 333 PT 2.04 PPB 334 AU 0.001 PPM

APP-Approach Hill (EL2366)-APR119

TYPE : RAB LOCAL EAST . M E AMG EAST . 657952.64 E PL 1390.00 DATE START : M DATE SCORE : M DEPTH SCORE : M TOP ADJ : 112.00
NORTH : M N NORTH 7726822.99 N COMP : 09/29/90 CORE : M DEPTH TOTAL : 15.00 TOP REC : -60.00

SAMPLE CODE	DEPTH FROM	DEPTH TO	LEN	IS AU	LOCAL EASTING	LOCAL NORTHING	RL	SAME TYPE	COMMENTS
468615	0.00	3.00	3.00		M	M	1390.0	RAB	Aeol sand, colluv, indur silts
									192 AS 20 PPM 334 AU 0.001 PPM
468616	3.00	6.00	3.00		M	M	1387.4	RAB	Indur silts
									192 AS <20 PPM 334 AU 0.002 PPM
468617	6.00	9.00	0.00		M	M	1384.8	RAB	Indur silts
									192 AS 20 PPM 334 AU 0.025 PPM
468618	9.00	12.00	0.00		M	M	1382.2	RAB	Indur silts
									192 AS 20 PPM 334 AU 0.011 PPM
468619	12.00	15.00	3.00		M	M	1379.6	RAB	Indur silts
									192 AS <20 PPM 334 AU 0.005 PPM
468620	15.00	18.00	3.00		M	M	1377.0	RAB	Brn, yell + wht indur silt/clay
									192 AS <20 PPM 334 AU 0.004 PPM
468621	18.00	21.00	3.00		M	M	1374.4	RAB	Similar
									192 AS <20 PPM 334 AU 0.003 PPM
468622	21.00	24.00	3.00		M	M	1371.8	RAB	Brn + wht indur clay/silt
									192 AS <20 PPM 334 AU <0.001 PPM
468623	24.00	27.00	3.00		M	M	1369.2	RAB	Brn + wht indur clay/silt
									192 AS <20 PPM 334 AU 0.003 PPM
468624	27.00	30.00	0.00		M	M	1366.6	RAB	Brn + wht indur clay/silt
									192 AS 20 PPM 334 AU 0.003 PPM
468625	30.00	33.00	3.00		M	M	1364.0	RAB	Brn + wht indur clay/silt + qV
									192 AS <20 PPM 334 AU 0.002 PPM
468626	33.00	36.00	3.00		M	M	1361.4	RAB	Indur clays + silts, q/, q-ser rock
									192 AS <20 PPM 334 AU 0.002 PPM
468627	36.00	39.00	3.00		M	M	1358.8	RAB	Qtz-ser rock, qV, f g acid intr (Granitoid)
									192 AS <20 PPM 334 AU 0.002 PPM
468628	39.00	42.00	3.00		M	M	1356.2	RAB	Qtz-ser rock, qV, f g. acid intr. (Granitoid)
									192 AS <20 PPM 334 AU 0.001 PPM
468629	42.00	45.00	3.00		M	M	1353.6	RAB	Probably greywacke, ser Sch, qV??
									192 AS <20 PPM 331 AU 0.001 PPM

APP-Approach Hill (EL2366)-APR120

APP-Approach Hill (EL2366)-ARB120

TYPE TOP LOCAL EAST M E AMG EAST 657967.71 E RL 1390.00 DATE START : M DATE SCORE : M DEPTH SCORE 4 TOP AZI : 112.00
NORTH M N NORTH 7726911.99 N COMP 09/29/90 CORE : M DEPTH TOTAL 12.00 TOP DEC : -60.00

SAMPLE CODE	DEPTH FROM	DEPTH TO	LEN	VIS AU	LOCAL EASTING	LOCAL NORTHING	RL	SAMP TYPE	COMMENTS
468630	0.00	3.00	3.00		I	M	1390.0	RAB	Aeol sand, colluv, indur silts
									192 AS 20 PPM 334 AU 0.001 PPM
468631	3.00	6.00	3.00		M	M	1387.1	RAB	Brn indur silts
									192 AS 20 PPM 331 AU 0.002 PPM
468632	6.00	9.00	3.00		M	M	1384.8	RAB	Brn indur silts
									192 AS <20 PPM 334 AU 0.003 PPM
468633	9.00	12.00	3.00		M	M	1382.2	RAB	Brn indur silts : hole abandored - caving in
									192 AS 20 PPM 334 AU 0.027 PPM

APP-Approach Hill (EL2366)-ARB121

TYPE RAB LOCAL EAST M E AMG EAST 657885.29 E RL 1390.00 DATE START : M DATE SCORE : M DEPTH SCORE : M TOP AZI 112.00
NORTH : M N NORTH 7726855.99 N COMP 09/29/90 CORE M DEPTH TOTAL 45.00 TOP DEC -60.00

SAMPLE CODE	DEPTH FROM	DEPTH TO	LEN	VIS AU	LOCAL EASTING	LOCAL NORTHING	RL	SAMP TYPE	COMMENTS
468634	0.00	3.00	3.00		M	M	1390.0	RAB	Aeol sand, colluv, indur silts
									192 AS 20 PPM 334 AU 0.001 PPM
468635	3.00	6.00	0.00		M	M	1387.4	RAB	Indur silts
									192 AS 20 PPM 334 AU 0.002 PPM
468636	6.00	9.00	0.00		M	M	1384.8	RAB	Indur silts
									192 AS 20 PPM 334 AU 0.006 PPM
468637	9.00	12.00	3.00		M	M	1382.2	RAB	Indur silts
									192 AS <20 PPM 334 AU 0.012 PPM
468638	12.00	15.00	3.00		M	M	1379.6	RAB	Indur silts
									192 AS <20 PPM 331 AU 0.011 PPM
468639	15.00	18.00	3.00		M	M	1377.0	RAB	Yell, brn + wht indur clay/silt
									192 AS <20 PPM 331 AU 0.008 PPM
468640	18.00	21.00	3.00		M	M	1371.4	RAB	Yell, brn + wht indur clay/silt
									192 AS <20 PPM 334 AU 0.004 PPM
468641	21.00	24.00	3.00		M	M	1371.8	RAB	Yell, brn + wht indur clay/silt
									192 AS <20 PPM 334 AU 0.001 PPM
468642	24.00	27.00	3.00		M	M	1369.2	RAB	Yell, brn + wht indur clay/silt
									192 AS <20 PPM 334 AU 0.001 PPM
468643	27.00	30.00	3.00		M	M	1366.6	RAB	Similar, + some ,thrd rock frags?
									192 AS 20 PPM 334 AU 0.001 PPM
468644	30.00	33.00	3.00		M	M	1364.0	RAB	Similar, + some ,thrd rock frags?
									192 AS <20 PPM 334 AU 0.013 PPM
468645	33.00	36.00	3.00		M	M	1361.4	RAB	Similar, + some ,thrd rock frags? + qV
									192 AS <20 PPM 334 AU 0.001 PPM
468646	36.00	39.00	3.00		M	M	1358.9	RAB	Wht + brn soft clay
									192 AS <20 PPM 334 AU 0.001 PPM
468647	39.00	42.00	0.00		M	M	1356.2	RAB	Clay
									192 AS 20 PPM 334 AU 0.001 PPM
468648	42.00	45.00	3.00		M	M	1353.6	RAB	Brn, wht + bright grn (mafic , clay
									192 AS <20 PPM 333 AU 1.54 PPB 333 PD 16.10 PPB 335 PT 6.17 PPB 334 AU 0.001 PPM

APP-Approach Hill (EL2366)-ARB122

TYPE RAB LOCAL EAST : M E AMG EAST 657840.38 E RL : 1390.00 DATE START M DATE SCORE : M DEPTH SCORE 1 TOP AZI : 112.00
NORTH : M N NORTH 7726877.88 COMP 09/29/90 CORE : M DEPTH TOTAL 21.00 TOP DEC : -60.00

SAMPLE CODE	DEPTH FROM	DEPTH TO	LEN	VIS AU	LOCAL EASTING	LOCAL NORTHING	RL	SAMP TYPE	COMMENTS
468649	0.00	3.00	0.00		M	M	1390.0	RAB	Aeol sand, colluv, indur silts/sands
									192 AS 20 PPM 334 AU 0.001 PPM
468650	3.00	6.00	3.00		M	M	1387.4	RAB	Indur silt/sand
									192 AS <20 PPM 334 AU 0.015 PPM
468651	6.00	9.00	0.00		M	M	1384.8	RAB	Indur silt/sand
									192 AS 20 PPM 334 AU 0.009 PPM
468652	9.00	12.00	3.00		M	M	1382.2	RAB	Indur silt, mnr clay
									192 AS <20 PPM 334 AU 0.010 PPM
468653	12.00	15.00	3.00		M	M	1379.6	RAB	Indur silt
									192 AS 20 PPM 334 AU 0.005 PPM
468654	15.00	18.00	3.00		M	M	1377.0	RAB	Indur silt + clay
									192 AS <20 PPM 331 AU 0.003 PPM
468655	18.00	21.00	3.00		M	M	1371.4	RAB	Indur silt/clay
									192 AS <20 PPM 334 AU 0.018 PPM
468656	21.00	24.00	3.00		M	M	1371.8	RAB	Indur silt/clay, mnr lat nodules? : Hole abandored - caving in
									192 AS 20 PPM 334 AU 0.001 PPM

APP-Approach Hill (EL2366)-ARB123

APP-Approach Hill (EL2366)-ARB123

TYPE RAB LOCAL EAST M E AMG EAST 657717.91 E RL 1390.00 DATE START M DATE SCORE M DEPTH SCORE M TOP AZI 112.00
NORTH M N NORTH 7726888.28 N COMP 09/29/90 CORE M DEPTH TOTAL : 36.00 TOP DEC -60.00

SAMPLE CODE	DEPTH FROM	DEPTH TO	LEN	VIS AU	LOCAL EASTING	LOCAL NORTHING	RL	SAMP TYPE	COMMENTS
468657	0.00	3.00	3.00		M	M	1390.0	RAB	Aeol sand, colluv, indur silt/sand 192 AS 40 PPM 334 AU 0.002 PPM
468658	3.00	6.00	3.00		M	M	1387.1	RAB	Indur silt/sand 192 AS 20 PPM 334 AU 0.004 PPM
468659	6.00	9.00	3.00		M	M	1381.8	RAB	Indur silt/sand 192 AS <20 PPM 334 AU 0.006 PPM
468660	9.00	12.00	3.00		M	M	1382.2	RAB	Indur silt 192 AS <20 PPM 334 AU 0.006 PPM
468661	12.00	15.00	3.00		M	M	1379.6	RAB	Irdur silts 192 AS <20 PPM 334 AU 0.005 PPM
468662	15.00	18.00	3.00		M	M	1377.0	RAB	Brn indur silt/clay, wht indur clay 192 AS <20 PPM 334 AU 0.002 PPM
468663	18.00	21.00	3.00		M	M	1374.4	RAB	Lat nodules + indur clay/silt 192 AS <20 PPM 334 AU 0.002 PPM
468664	21.00	24.00	3.00		M	M	1371.8	RAB	Lat nodules + indur clay/silt 192 AS 20 PPM 334 AU 0.001 PPM
468665	24.00	27.00	3.00		M	M	1369.2	RAB	Lateritised rock or indur clay/silt? 192 AS 20 PPM 334 AU 0.001 PPM
468666	27.00	30.00	3.00		M	M	1366.6	RAB	Lateritised rock or indur clay/silt? + wht indur cla, and q" 192 AS <20 PPM 334 AU 0.001 PPM
468667	30.00	33.00	3.00		M	M	1361.0	RAB	Third rock frags - lateritised mafic 192 AS <20 PPM 334 AU 0.002 PPM
468668	33.00	36.00	3.00		M	M	1361.4	RAB	Partly lateritised mafic, + ple grn talcose mafic cla, 192 AS <20 PPM 333 AU 1.78 PPB 333 PD 31.60 PPB 333 PT 5.50 PPB 334 AU 0.001 PPM

APP-Approach Hill (EL2366)-ARB124

TYPE RAB LOCAL EAST M E AMG EAST 657773.04 E RL : 1393.00 DATE START M DATE SCORE : M DEPTH SCORE M TOP AZI 112.00
NORTH M N NORTH 7726910.98 N COMP 09/29/90 CORE : M DEPTH TOTAL : 45.00 TOP DEC -60.00

SAMPLE CODE	DEPTH FROM	DEPTH TO	LEN	VIS AU	LOCAL EASTING	LOCAL NORTHING	RL	SAMP TYPE	COMMENTS
468669	0.00	3.00	3.00		M	M	1393.0	RAB	Aeol sand, colluv, indur silt/sand 192 AS 20 PPM 334 AU 0.001 PPM
468670	3.00	6.00	3.00		M	M	1387.4	RAB	Aeol sand, colluv, indur silt/sand 192 AS 20 PPM 334 AU 0.007 PPM
468671	6.00	9.00	3.00		M	M	1384.8	RAB	Indur silt 192 AS 20 PPM 334 AU 0.005 PPM
468672	9.00	12.00	3.00		M	M	1382.2	RAB	Indur silt 192 AS <20 PPM 334 AU 0.003 PPM
468673	12.00	15.00	3.00		M	M	1379.6	RAB	Irdur silt - yell + wht indur clay, mnr lateritic stuff 192 AS <20 PPM 333 AU 2.40 PPB 333 PD 32.10 PPB 333 PT 7.69 PPB 334 AU 0.002 PPM
468674	15.00	18.00	3.00		M	M	1377.0	RAB	Indur silt - yell + wht indur clay, mnr lateritic stuff, but common lateritic frags 192 AS 20 PPM 333 AU 1.73 PPB 333 PD 16.20 PPB 333 PT 6.24 PPB 334 AU 0.001 PPM
468675	18.00	21.00	3.00		M	M	1374.4	RAB	Lateritic frags, indur clay + silt 192 AS <20 PPM 333 AU 1.97 PPB 333 PD 24.00 PPB 333 PT 8.96 PPB 334 AU 0.001 PPM
468676	21.00	24.00	3.00		M	M	1371.8	RAB	Lateritic frags 192 AS <20 PPM 333 AU 2.43 PPB 333 PD 26.90 PPB 333 PT 8.68 PPB 334 AU 0.002 PPM
468677	24.00	27.00	3.00		M	M	1369.2	RAB	Brn + wht indur clay, scre ferrug/lateritised (lim) 192 AS <20 PPM 333 AU 1.40 PPB 333 PD 20.10 PPB 333 PT 6.53 PPB 334 AU 0.001 PPM
468678	27.00	30.00	3.00		M	M	1366.6	RAB	Grn/wht indur clay, limonitised frags 192 AS <20 PPM 333 AU 1.73 PPB 333 PD 14.60 PPB 333 PT 5.91 PPB 334 AU 0.002 PPM
468679	30.00	33.00	3.00		M	M	1364.0	RAB	Oxidised foliated mafic, grnish + prple indur clay - probably also wthrd mafic 192 AS <20 PPM 333 AU 2.49 PPB 333 PD 21.10 PPB 333 PT 8.17 PPB 334 AU 0.002 PPM
468680	33.00	36.00	3.00		M	M	1361.4	RAB	Similar + lim/ferrug frags 192 AS <20 PPM 333 AU 3.58 PPB 333 PD 33.80 PPB 333 PT 8.35 PPB 334 AU 0.003 PPM
468681	36.00	39.00	3.00		M	M	1358.8	RAB	Similar + lim/ferrug frags + tr prple/red foliated mafic 192 AS <20 PPM 333 AU 3.08 PPB 333 PD 37.20 PPB 333 PT 13.20 PPB 334 AU 0.003 PPM
468682	39.00	42.00	3.00		M	M	1356.2	RAB	Prple slt foliated clayey mafic, mnr grnish/wht clay + lim frags 192 AS <20 PPM 333 AU 1.46 PPB 333 PD 38.70 PPB 333 PT 20.30 PPB 334 AU 0.001 PPM
468683	42.00	45.00	3.00		M	M	1353.6	RAB	Khaki clay, prple + tan f g. clayey foliated rock - mafic, mnr qV + fresh lim frags. Duplicate Sample No 468684 - AU(334) 0.003 : AS(192) <20. AU(333) 4.14 PD(333) 111.00 PT(333) 70.30 192 AS <20 PPM 333 AU 3.66 PPB 333 PD 103.00 PPB 333 PT 65.20 PPB 334 AU 0.004 PPM

APP-Approach Hill (EL2366)-ARB125

TYPE RAB LOCAL EAST M E AMG EAST : 657728.14 E RL 1390.00 DATE START M DATE SCORE M DEPTH SCORE . M TOP AZI . 112.00
NORTH : M N NORTH : 7726932.96 N COMP 09/29/90 CORE M DEPTH TOTAL : 36.00 TOP DEC : -60.00

AEP-Approach Hill (EL2366)-ARB155

SAMPLE CODE	DEPTH FROM	DEPTH TO	LEN	VIS AU	LOCAL EASTING	LOCAL NORTHING	RL	SAMP TYPE	COMMENTS
468685	0.00	3.00	3.00		M	M	1390.0	RAB	Aeol sand, colluv, indur silts, mag 192 AS 20 PPM 334 AU 0.002 PPM
468686	3.00	6.00	3.00		M	M	1387.4	RAB	Indur silt, mag 192 AS <20 PPM 331 AU 0.006 PPM
468687	6.00	9.00	3.00		M	M	1384.6	RAB	Lat + indur silt, mag 192 AS <20 PPM 331 AU 0.012 PPM
468688	9.00	12.00	3.00		M	M	1382.2	RAB	Lateritic frags, strongly magnetic ironstone nodules 192 AS 20 PPM 331 AU 0.005 PPM
468689	12.00	15.00	3.00		M	M	1379.6	RAB	Lim/lat frags 192 AS <20 PPM 331 AU 0.004 PPM
468690	15.00	18.00	3.00		M	M	1377.0	RAB	Lat frags (some silt mag) Indur clay + silt 192 AS <20 PPM 334 AU 0.001 PPM
468691	18.00	20.00	2.00		M	M	1375.4	RAB	Similar 192 AS <20 PPM 33 AU 0.002 PPM
468692	20.00	24.00	4.00		M	M	1372.6	RAB	Lateritic frags, clay, q chunks 192 AS <20 PPM 333 AU 2.95 PPB 333 PD 27.80 PPB 333 PT 9.30 PPB 331 AU 0.002 PPM
468693	24.00	27.00	3.00		M	M	1369.2	RAB	Prple + grn clays - mafic?, q 192 AS 20 PPM 333 AU 1.94 PPB 333 PD 32.30 PPB 333 PT 11.70 PPB 331 AU 0.002 PPM
468694	27.00	30.00	3.00		M	M	1366.6	RAB	Prple + grn clay, ferrug rock frags? 192 AS <20 PPM 333 AU 3.17 PPB 333 PD 32.30 PPB 333 PT 15.50 PPB 334 AU 0.003 PPM
468695	30.00	33.00	3.00		M	M	1364.0	RAB	Clay, mnr q 192 AS <20 PPM 333 AU 1.62 PPB 333 PD 28.80 PPB 333 PT 15.20 PPB 334 AU 0.001 PPM
468696	33.00	36.00	3.00		M	M	1361.4	RAB	Brn + bright grn clay, mafic 192 AS <20 PPM 333 AU 1.29 PPB 333 PD 36.70 PPB 333 PT 19.50 PPB 334 AU 0.001 PPM

AEP-Approach Hill (EL2366)-ARB155

TYPE : RAB LOCAL EAST : M E AMG EAST : 657765.09 E RL : 1391.00 DATE START : M DATE SCORE : M DEPTH SCORE : M TOP AZI : 112.00
NORTH : M N NORTH : 7726343.97 N COMP : 10/27/90 CORE : M DEPTH TOTAL : 28.00 TOP DEC : -60.00

SAMPLE CODE	DEPTH FROM	DEPTH TO	LEN	VIS AU	LOCAL EASTING	LOCAL NORTHING	RL	SAMP TYPE	COMMENTS
371651	0.00	4.00	0.00		M	M	1390.0	RAB	Aeol sand, ox q-sericite Sch, fq colluv? 192 AS 20 PPM 334 AU 0.003 PPM
371652	4.00	7.00	0.00		M	M	1386.5	RAB	Lat frags 192 AS 20 PPM 334 AU 0.011 PPM
371653	7.00	10.00	3.00		M	M	1383.8	RAB	Lat frags 192 AS <20 PPM 334 AU 0.014 PPM
371654	10.00	13.00	3.00		M	M	1381.3	RAB	Qtz frags, lat frags, siliceous q-sericite Sch? 192 AS 20 PPM 334 AU 0.003 PPM
371655	13.00	16.00	3.00		M	M	1378.7	RAB	Qz greywacke 192 AS <20 PPM 334 AU 0.002 PPM
371656	16.00	19.00	3.00		M	M	1376.1	RAB	Red orn silcrete? / greywacke 192 AS 20 PPM 334 AU 0.001 PPM
371657	19.00	22.00	3.00		M	M	1373.5	RAB	Red orn silcrete? / greywacke 192 AS <20 PPM 334 AU 0.001 PPM
371658	22.00	25.00	3.00		M	M	1370.9	RAB	Red orn silcrete? / greywacke 192 AS <20 PPM 334 AU 0.002 PPM
371659	25.00	28.00	3.00		M	M	1368.3	RAB	Red orn silcrete? / greywacke 192 AS <20 PPM 334 AU 0.001 PPM

APP-Approach Hill (EL2366)-ARB156

TYPE : RAB LOCAL EAST : M E AMG EAST : 657660.78 E RL 1390.00 DATE START : M DATE SCORE : M DEPTH SCORE : 5 TOP AZI : 112.00
NORTH : M N NORTH : 7726365.80 N COMP : 10/27/90 CORE : M DEPTH TOTAL : 22.00 TOP DEC : -60.00

SAMPLE CODE	DEPTH FROM	DEPTH TO	LEN	VIS AU	LOCAL EASTING	LOCAL NORTHING	RL	SAMP TYPE	COMMENTS
371660	0.00	4.00	0.00		M	M	1390.0	RAB	Aeol sand, psol lat (mafic?) q colluv 192 AS 20 PPM 333 AU 5.46 PPB 333 PD 9.20 PPB 333 PT 5.73 PPB 334 AU 0.004 PPM
371661	4.00	7.00	0.00		M	M	1386.5	RAB	Lat mafic, q frags 192 AS 20 PPM 333 AU 17.30 PPB 333 PD 9.51 PPB 333 PT 2.89 PPB 334 AU 0.017 PPM
371662	7.00	10.00	0.00		M	M	1383.9	RAB	Lat mafic?, q frags 192 AS 20 PPM 333 AU 6.01 PPB 333 PD 15.30 PPB 333 PT 4.40 PPB 331 AU 0.001 PPM
371663	10.00	13.00	0.00		M	M	1381.3	RAB	Ple grn ch 192 AS 20 PPM 333 AU 2.76 PPB 333 PD 10.40 PPB 333 PT 4.66 PPB 334 AU 0.002 PPM
371664	13.00	16.00	0.00		M	M	1378.7	RAB	Ch/qV 192 AS 20 PPM 333 AU 2.71 PPB 333 PD 5.72 PPB 333 PT 3.43 PPB 334 AU 0.002 PPM
371665	16.00	19.00	3.00		M	M	1376.1	RAB	Prple-wht saprolitic mafic?? 192 AS <20 PPM 333 AU 1.99 PPB 333 PD 9.28 PPB 333 PT 7.16 PPB 334 AU 0.001 PPM
371666	19.00	22.00	3.00		M	M	1373.5	RAB	Prple-wht saprolitic mafic?? 192 AS <20 PPM 333 AU 1.96 PPB 333 PD 17.60 PPB 333 PT 10.90 PPB 331 AU 0.001 PPM

APP-Approach Hill (EL2366)-ARB157

APP-Approac Hill (EL2366)-ARB157

TYPE RAB		LOCAL EAST . NORTH :		M E M N		AMG EAST 657838.33 E NORTH 7726876.97 N		PL 1390.0		DATE START M COMP 10/27/90		DATE SCORE M CORE M		DEPTH SCORE M DEPTH TOTAL 13.00		TOP AZI 112.00 TOP DEC -60.00			

SAMPLE CODE	DEPTH FROM	DEPTH TO	LEN	VIS AU	LOCAL EASTING	LOCAL NORTHING	RL	SAMP TYPE	COMMENTS								
371667	1.00	4.00	4.00		M	M	1390.0	RAB	Lat, lat q-greywacke								
									192 AS 20	PPM	333	AU 0.002	PPM				
371668	4.00	7.00	3.00		M	M	1386.5	RAB	Ox siliceous q-sericite Sch								
									192 AS 20	PPM	331	AU <0.001	PPM				
371669	7.00	10.00	3.00		M	M	1383.9	RAB	Ox siliceous q-sericite Sch								
									192 AS <20	PPM	334	AU 0.001	PPM				
371670	10.00	13.00	3.00		M	M	1381.3	RAB	Ox siliceous q-sericite Sch								
									192 AS <20	PPM	334	AU 0.001	PPM				

AEP-Approach Hill (EL2366)-ARB158

TYPE RAB		LOCAL EAST NORTH .		M E M N		AMG EAST 657615.68 E NORTH 7726987.97 N		PL 1390.00		DATE START M COMP . 10/27/90		DATE SCORE M CORE M		DEPTH SCORE M DEPTH TOTAL 13.00		TOP AZI 112.00 TOP DEC . -60.00			

SAMPLE CODE	DEPTH FROM	DEPTH TO	LEN	VIS AU	LOCAL EASTING	LOCAL NORTHING	RL	SAMP TYPE	COMMENTS								
371671	0.00	4.00	4.00		M	M	1390.0	RAB	Lat, q colluv, ox q-sericite Sch								
									192 AS 20	PPM	333	AU 1.66	PPB	333	PD 6.79	PPB	333	PT 3.08	PPB	334	AU 0.001	PPM
371672	4.00	7.00	3.00		M	M	1386.5	RAB	Lat greywacke / lat mafic								
									192 AS <20	PPM	333	AU 1.16	PPB	333	PD 7.19	PPB	333	PT 3.12	PPB	334	AU 0.002	PPM
371673	7.00	10.00	3.00		M	M	1383.9	RAB	Saprolite q-greywacke								
									192 AS <20	PPM	333	AU 1.38	PPB	333	PD 6.16	PPB	333	PT 3.75	PPB	334	AU 0.001	PPM
371674	10.00	13.00	3.00		M	M	1381.3	RAB	Saprolite q-greywacke								
									192 AS 20	PPM	333	AU <1.00	PPB	333	PD 3.83	PPB	333	PT 3.32	PPB	334	AU 0.001	PPM

APP-Approach Hill (EL2366)-ARB159

TYPE RAB		LOCAL EAST NORTH .		M E M N		AMG EAST : 657593.43 E NORTH : 7726998.87 N		PL : 1390.00		DATE START . M COMP : 10/27/90		DATE SCORE : M CORE . M		DEPTH SCORE : M DEPTH TOTAL : 10.00		TOP AZI : 112.00 TOP DEC : -60.00			

SAMPLE CODE	DEPTH FROM	DEPTH TO	LEN	VIS AU	LOCAL EASTING	LOCAL NORTHING	RL	SAMP TYPE	COMMENTS								
371675	0.00	4.00	4.00		M	M	1391.0	RAB	Ox q-sericite Sch								
									192 AS 20	PPM	334	AU 0.001	PPM				
371676	4.00	7.00	3.00		M	M	1386.5	RAB	Ox q-sericite Sch								
									192 AS <20	PPM	331	AU 0.001	PPM				
371677	7.00	10.00	3.00		M	M	1383.9	RAB	Ox q-sericite Sch								
									192 AS <20	PPM	334	AU 0.001	PPM				

APP-Approach Hill (EL2366)-ARB160

TYPE RAB		LOCAL EAST NORTH .		M E M N		AMG EAST 657573.98 E NORTH . 7727009.96 N		PL : 1390.00		DATE START M COMP . 10/27/90		DATE SCORE . M CORE : M		DEPTH SCORE 1 DEPTH TOTAL . 10.00		TOP AZI : 112.00 TOP DEC : -60.00			

SAMPLE CODE	DEPTH FROM	DEPTH TO	LEN	VIS AU	LOCAL EASTING	LOCAL NORTHING	RL	SAMP TYPE	COMMENTS								
371678	0.00	4.00	4.00		M	M	1390.0	RAB	Aeol sand, ox q-sericite Sch								
									192 AS <20	PPM	334	AU 0.001	PPM				
371679	4.00	7.00	3.00		M	M	1386.5	RAB	Ox q-sericite Sch, (qv)								
									192 AS 20	PPM	334	AU <0.001	PPM				
371680	7.00	10.00	3.00		M	M	1383.9	RAB	Ox q-sericite Sch, (qv)								
									192 AS <20	PPM	334	AU <0.001	PPM				

APP-Approach Hill (EL2366)-ARB161

TYPE : RAB		LOCAL EAST NORTH		M E M N		AMG EAST : 657548.53 E NORTH : 7727020.36 N		RL : 1390.00		DATE START M COMP 10/27/90		DATE SCORE : M CORE : M		DEPTH SCORE : M DEPTH TOTAL : 10.00		TOP AZI : 112.00 TOP DEC : -60.00			

SAMPLE CODE	DEPTH FROM	DEPTH TO	LEN	VIS AU	LOCAL EASTING	LOCAL NORTHING	RL	SAMP TYPE	COMMENTS								
371681	0.00	4.00	4.00		M	M	1390.0	RAB	Aeol sand, q colluv, ox q-sericite Sch								
									192 AS <20	PPM	334	AU 0.001	PPM				
371682	4.00	7.00	3.00		M	M	1386.5	RAB	Ox q-sericite Sch, (qv)								
									192 AS <20	PPM	334	AU <0.001	PPM				
371683	7.00	10.00	3.00		M	M	1383.9	RAB	Ox q-sericite Sch, (qv)								
									192 AS <20	PPM	334	AU <0.001	PPM				

APP-Approach Hill (EL2366)-ARB162

TYPE RAB		LOCAL EAST NORTH .		M E M N		AMG EAST 657503.53 E NORTH 7727017.96 N		PL 1391.01		DATE START M COMP 10/27/90		DATE SCORE M CORE . M		DEPTH SCORE 1 DEPTH TOTAL : 10.00		TOP AZI 112.00 TOP DEC . -60.00			

APP-Approach Hill (EL2366)-ARB162

SAMPLE CODE	DEPTH FROM	DEPTH TO	LEN	VIS AU	LOCAL EASTING	LOCAL NORTHING	RL	SAMP TYPE	COMMENTS
371681	0 00	1 00	1 00		M	M	1390.0	RAB	Qtz q-sericite Sch 192 AS <20 PPM 331 AU 0 001 PPM
371682	4 00	7 00	3 00		M	M	1386 5	RAB	Red q-sericite Sch 192 AS <20 PPM 334 AU 0.001 PPM
371683	7.00	10 00	3.00		M	M	1383 9	RAB	Red q-sericite Sch 192 AS <20 PPM 331 AU <0 001 PPM

APP-Approach Hill (EL2366)-ARB163

TYPE RAB LOCAL EAST : M E AMG EAST : 657481.18 E RL 1390.00 DATE START : M DATE PCOPE M DEPTH PCOPE M TOP AZI 112 00
NORTH : M N NORTH : 7727053.96 N COMP : 10/27/90 CORE M DEPTH TOTAL : 10 00 TOP DEC -60 00

SAMPLE CODE	DEPTH FROM	DEPTH TO	LEN	VIS AU	LOCAL EASTING	LOCAL NORTHING	RL	SAMP TYPE	COMMENTS
371687	0 00	1 00	1 00		M	M	1390 0	RAB	Qtz colluv, q-sericite Sch 192 AS 60 PPM 334 AU 0 010 PPM
371688	4 00	7 00	3 00		M	M	1386.5	RAB	Red-brn q-sericite Sch 192 AS <20 PPM 334 AU 0 018 PPM
371689	7 00	10 00	3 00		M	M	1383 9	RAB	Red-brn q-sericite Sch 192 AS 20 PPM 334 AU <0.001 PPM

APP-Approach Hill (EL2366)-ARB164

TYPE RAB LOCAL EAST : M E AMG EAST 657458.73 E RL : 1390.00 DATE START : M DATE PCOPE M DEPTH PCOPE : M TOP AZI : 112 00
NORTH : M N NORTH : 7727064.96 N COMP 10/27/90 CORE M DEPTH TOTAL : 16 00 TOP DEC -60.00

SAMPLE CODE	DEPTH FROM	DEPTH TO	LEN	VIS AU	LOCAL EASTING	LOCAL NORTHING	RL	SAMP TYPE	COMMENTS
371690	0 00	4 00	0 00		M	M	1390.0	RAB	Blu-gry, siliceous Sch 192 AS 40 PPM 334 AU 0 002 PPM
371691	4.00	7 00	0.00		M	M	1386.5	RAB	Blu-gry ch, blu-gry siliceous q-sericite graphitic Sch 192 AS 20 PPM 334 AU 0 001 PPM
371692	7.00	10 00	0.00		M	M	1383 9	RAB	Blu-gry q-sericite graphitic Scr 192 AS 20 PPM 334 AU 0.001 PPM
371693	10.00	13 00	3.00		M	M	1381 3	RAB	Blu-gry q-sericite graphitic Sch 192 AS 20 PPM 334 AU <0 001 PPM
371694	13.00	16.00	3.00		M	M	1378 7	RAB	Blu-gry, q-sericite graphitic Sch, slightly graphitic 192 AS 40 PPM 334 AU 0 002 PPM

APP-Approach Hill (EL2366)-ARB165

TYPE : RAB LOCAL EAST : M E AMG EAST 657136 25 E RL . 1390 00 DATE START : M DATE PCOPE : M DEPTH PCOPE M TOP AZI 112 00
NORTH : M N NORTH 7727075 56 N COMP 10/27/90 COPE : M DEPTH TOTAL 28.00 TOP DEC -60.00

SAMPLE CODE	DEPTH FROM	DEPTH TO	LEN	VIS AU	LOCAL EASTING	LOCAL NORTHING	RL	SAMP TYPE	COMMENTS
371695	0 00	4 00	4.00		M	M	1390.0	RAB	Blu-gry siliceous (q)-sericite Sch / ch / undiff graph Sch 192 AS 40 PPM 334 AU 0.002 PPM
371696	4 00	7 00	0.00		M	M	1386.5	RAB	Blu-gry siliceous (q)-sericite Sch / ch / undiff graph Sch 192 AS 20 PPM 334 AU 0.002 PPM
371697	7.00	11 00	0.00		M	M	1383.9	RAB	Blu-gry, siliceous (q)-sericite Sch / ch / undiff graph Sch 192 AS 20 PPM 334 AU 0.002 PPM
371698	10.00	13 00	0.00		M	M	1381.3	RAB	Undiff graph Sch 192 AS 60 PPM 334 AU 0 001 PPM
371699	13.00	16.00	0.00		M	M	1378.7	RAB	Undiff graph Sch, (ch) 192 AS 20 PPM 334 AU 0.001 PPM
371700	16.00	17.00	0.00		M	M	1376.1	RAB	Undiff graph Sch 192 AS 20 PPM 334 AU 0 001 PPM
371701	19.00	22.00	0 00		M	M	1373.5	RAB	Olv grn silts / ch, graph Sch 192 AS 40 PPM 334 AU 0 001 PPM
371702	22 00	25.00	3 00		M	M	1370 9	RAB	Blk silts, blk-gry graph Sch, (probably all blu-gry q-sericite Sch = graph Sch) 192 AS 20 PPM 334 AU 0 001 PPM
371703	25 00	25 00	3 00		M	M	1368 3	RAB	Blk silts, blk-gry graph Sch, (probably all blu-gry q-sericite Sch = graph Sch) 192 AS 20 PPM 334 AU 0.001 PPM

APP-Approach Hill (EL2366)-ARB166

TYPE : RAB LOCAL EAST : M E AMG EAST 657413.03 E RL 1390.00 DATE START M DATE PCOPE M DEPTH PCOPE : M TOP AZI 112 00
NORTH . M N NORTH : 7727086.95 N COMP 10/27/90 COPE M DEPTH TOTAL : 28.00 TOP DEC -60 00

SAMPLE CODE	DEPTH FROM	DEPTH TO	LEN	VIS AU	LOCAL EASTING	LOCAL NORTHING	RL	SAMP TYPE	COMMENTS

APP-Approach Hill (EL2366)-AFB16C

SAMPLE CODE	DEPTH E Cn	DEPTH IO	LEN	VIS AU	LOCAL EASTING	LOCAL NORTHING	FL SAMP TYPE COMMENTS
371701	3 00	1 03	0.03	M	1390.0 RFB		Ch, q feagr
						192 AS 60	IEM 331 AU 0 001 PEM
371705	4 0C	7 00	0.00	M	1386 5 RAE		Il gr, ch
						192 AS 40	PEM 334 AU 0 001 PEM
371761	7.03	12 00	2 0C	11	1363 5 RAB		Brn silts, silaceous orn / cn
						192 AS 20	PIM 334 AU 0 J01 EP1
371707	10.00	15.00	0 0C	11	1381.3 RAE		Brn silts, silaceous Scf / ch
						192 AS 30	PEM 334 AU 0 C01 PPM
371708	13 00	16 00	0 00	M	1378 7 RAB		Blu-gry ch
						192 AS 20	PPM 334 AU 3 001 IEM
371709	16 03	19 00	0.00	M	1376 1 RAB		Blu-gry ch
						192 AS 60	IPM 334 AU 0 002 PPM
371710	19.00	22.00	0 0C	M	1372 5 RAE		Blu-gry graph Sch
						192 AS 10	PEM 334 AU 0.001 PPM
371711	22.00	25.00	3 00	M	1370.9 rAB		Blu-gry graph Sch
						192 AS 20	PPM 334 AU <0 001 PPM
371712	25 00	28 00	3.00	M	1368 3 RAB		Blu-gry graph Sch
						192 AS 63	PEM 334 AU <0.001 PEM

APP-Approach Hill (EL2366)-ARB167

TYPE SAMP	FAB	LOCAL EAST NORTH		M E N N	AV G EAST : 6675291.38 E NORTH : 7727097 95 N	RL 1390.03			
SAMPLE CODE	DEPTH FROM	DEPTH TO	LEN	VIS AU	LOCAL EASTING	LOCAL NORTHING	FL SAMP TYPE COMMENTS		
371701	0.00	1.00	1.00	M	1390.0		2zz colluv, ch colluv		
						192 AS 20	PPI 334 AU 0.001	PPM	
371713	3 00	4 00	1.00	M	1390 0 PAB				
						192 AS 20	PPI 334 AU 0.001	PPM	
371714	4.00	7.00	3 00	M	1386.5 PAB		DK gry-blk silts, graphite, dk gy, + blk sericite Sch, graph Sch		
						192 AS 20	PPM 334 AU 0 001	PPM	
371715	7.03	13.00	0 00	M	1383 3 PAB		DK gry-blk silts, graphite, dk gy, + blk sericite Sch, graph Sch		
						192 AS 20	PPM 334 AU 0.001	PPM	
371716	10 03	13 10	0.00	M	1381 3 PAB		DK gry-blk silts, graphite, dr gy, + blk sericite Sch, graph Sch		
						192 AS 20	PPM 334 AU 0.001	PPM	
371717	13 00	16.00	C 00	M	1378.7 PAB		DY orn ch		
						192 AS 20	PPM 334 AU 0.001	PPM	
371718	16 00	19.00	C 00	M	1376 1 PAB		Brn ch / brn siliceous Sch?		
						192 AS 20	PPM 334 AU 0.001	PPM	
371719	19 00	22 10	0.00	M	1373 5 PAB		Brn ch / brn siliceous Sch?		
						192 AS 20	PPM 334 AU 0.001	PPM	

TYPE	PAB	LOCAL EAST NORTH		M E N N	AV G EAST : 6675291.38 E NORTH : 7727097 95 N	RL 1390.03			
SAMPLE CODE	DEPTH E Cn	DEPTH IO	LEN	VIS AU	LOCAL EASTING	LOCAL NORTHING	FL SAMP TYPE COMMENTS		
371701	0.00	1.00	1.00	M	1390.0 RFB		Ch, q feagr		
						192 AS 60	IEM 331 AU 0 001	PEM	
371705	4 0C	7 00	0.00	M	1386 5 RAE		Il gr, ch		
						192 AS 40	PEM 334 AU 0 001	PEM	
371761	7.03	12 00	2 0C	11	1363 5 RAB		Brn silts, siliceous orn / cn		
						192 AS 20	PIM 334 AU 0 J01	EP1	
371707	10.00	15.00	0 0C	11	1381.3 RAE		Brn silts, siliceous Scf / ch		
						192 AS 30	PEM 334 AU 0 C01	PPM	
371708	13 00	16 00	0 00	M	1378 7 RAB		Blu-gry ch		
						192 AS 20	PPM 334 AU 3 001	IEM	
371709	16 03	19 00	0.00	M	1376 1 RAB		Blu-gry ch		
						192 AS 60	IPM 334 AU 0 002	PPM	
371710	19.00	22.00	0 0C	M	1372 5 RAE		Blu-gry graph Sch		
						192 AS 10	PEM 334 AU 0.001	PPM	
371711	22.00	25.00	3 00	M	1370.9 rAB		Blu-gry graph Sch		
						192 AS 20	PPM 334 AU <0 001	PPM	
371712	25 00	28 00	3.00	M	1368 3 RAB		Blu-gry graph Sch		
						192 AS 63	PEM 334 AU <0.001	PEM	

APP-Approach Hill (EL2366)-ARB169

TYPE	PAB	LOCAL EAST NORTH		M E N N	AV G EAST : 6673316 47 E NORTH : 7727119 95 N				
SAMPLE CODE	DEPTH FROM	DEPTH TO	LEN	VIS AU	LOCAL EASTING	LOCAL NORTHING	FL SAMP TYPE COMMENTS		
371730	25.00	28.00	3 00	M	1368 3 RAB		DK gry-grn silts, graph, q-ser-graph or ser-graph Ech, graph Sch		
						192 AS 20	IPM 334 JU 0.001	PPM	
371729	22 00	25 00	3 00	M	1370.9 RAB		DY gry-grn silts graph, q-ser-graph or ser-graph 5ch, graph Sch		
						192 AS 20	PPM 334 AU <0 001	PPM	
371728	19 C0	22 00	3.00	M	1373.5 RAB		DY gry-grn silts, graph, q-ser-graph or ser-graph Scn, graph Scr		
						192 AS 20	PPM 334 AU <0.001	PPM	
371727	16.C0	19.C0	0.00	M	1376.. RAB		Blu-gry q-sericite Sch, nct graphitic		
						192 AS 20	PPM 334 AU 0.001	PPM	
371726	13.00	16.00	0 00	M	1378 7 RAB		Buff-clr ch (brn q-sericite 5rh), becoming graphitic		
						192 AS 40	PPM 334 AU 0.001	PP1	
371725	10.00	13 00	3 00	M	1381.3 RAB		Buff-clr ch (brn q-sericite 5rh)		
						192 AS 20	PPM 334 AU <0 001	PPM	
371724	7 C0	10 00	0.00	M	1383.9 RAB		Buff-clr ch		
						192 AS 20	PPM 334 AU 3 001	PPM	
371722	4 00	7 00	0.00	M	1386.5 RAB		Clm-blu onded ch, BIF		
						192 AS 23	PPM 33' AU 3 002	EPM	
371721	0.00	4.00	4.00	M	1390 0 RAB		Siliceous q-sericite Sch, ch		
						192 AS <20	PPI 334 JU 0.001	EPM	

TYPE	PAB	LOCAL EAST NORTH		M E N N	AV G EAST : 6673316 47 E NORTH : 7727119 95 N				
SAMPLE CODE	DEPTH FROM	DEPTH TO	LEN	VIS AU	LOCAL EASTING	LOCAL NORTHING	FL SAMP TYPE COMMENTS		
371730	25.00	28.00	3 00	M	1368 3 RAB		DK gry-grn silts, graph, q-ser-graph or ser-graph Ech, graph Sch		
						192 AS 20	IPM 334 JU 0.001	PPM	
371729	22 00	25 00	3 00	M	1370.9 RAB		DY gry-grn silts graph, q-ser-graph or ser-graph 5rh, graph Sch		
						192 AS <26	PEM 334 AU <0 01	PPI	
371728	19 C0	22 00	3.00	M	1373.5 RAB		DK gry-grn silts, graph, q-ser-graph or ser-graph Scn, graph Scr		
						192 AS 20	PPM 334 AU <0.001	PPM	
371727	16.C0	19.C0	0.00	M	1376.. RAB		Blu-gry q-sericite Sch, nct graphitic		
						192 AS 20	PPM 334 AU 0.001	PPM	
371726	13.00	16.00	0 00	M	1378 7 RAB		Buff-clr ch (brn q-sericite 5rh), becoming graphitic		
						192 AS 40	PPM 334 AU 0.001	PP1	
371725	10.00	13 00	3 00	M	1381.3 RAB		Buff-clr ch (brn q-sericite 5rh)		
						192 AS 20	PPM 334 AU <0 001	PPM	
371724	7 C0	10 00	0.00	M	1383.9 RAB		Buff-clr ch		
						192 AS 20	PPM 334 AU 3 001	PPM	
371722	4 00	7 00	0.00	M	1386.5 RAB		Clm-blu onded ch, BIF		
						192 AS 23	PPM 33' AU 3 002	EPM	
371721	0.00	4.00	4.00	M	1390 0 RAB		Siliceous q-sericite Sch, ch		
						192 AS <20	PPI 334 JU 0.001	EPM	

TYPE	PAB	LOCAL EAST NORTH		M E N N	AV G EAST : 6673316 47 E NORTH : 7727119 95 N	RL 1390.03			
SAMPLE CODE	DEPTH FROM	DEPTH TO	LEN	VIS AU	LOCAL EASTING	LOCAL NORTHING	FL SAMP TYPE COMMENTS		
371730	25.00	28.00	3 00	M	1368 3 RAB		DK gry-grn silts, graph, q-ser-graph or ser-graph Ech, graph Sch		
						192 AS 20	IPM 334 JU 0.001	PPM	
371729	22 00	25 00	3 00	M	1370.9 RAB		DY gry-grn silts graph, q-ser-graph or ser-graph 5rh, graph Sch		
						192 AS <26	PEM 334 AU <0 01	PPI	
371728	19 C0	22 00	3.00	M	1373.5 RAB		DK gry-grn silts, graph, q-ser-graph or ser-graph Scn, graph Scr		
						192 AS 20	PPM 334 AU <0.001	PPM	
371727	16.C0	19.C0	0.00	M	1376.. RAB		Blu-gry q-sericite Sch, nct graphitic		
						192 AS 20	PPM 334 AU 0.001	PPM	
371726	13.00	16.00	0 00	M	1378 7 RAB		Buff-clr ch (brn q-sericite 5rh), becoming graphitic		
						192 AS 40	PPM 334 AU 0.001	PP1	
371725	10.00	13 00	3 00	M	1381.3 RAB		Buff-clr ch (brn q-sericite 5rh)		
						192 AS 20	PPM 334 AU <0 001	PPM	
371724	7 C0	10 00	0.00	M	1383.9 RAB		Buff-clr ch		
						192 AS 20	PPM 334 AU 3 001	PPM	
371722	4 00	7 00	0.00	M	1386.5 RAB		Clm-blu onded ch, BIF		
						192 AS 23	PPM 33' AU 3 002	EPM	
371721	0.00	4.00	4.00	M	1390 0 RAB		Siliceous q-sericite Sch, ch		
						192 AS <20	PPI 334 JU 0.001	EPM	

TYPE	PAB	LOCAL EAST NORTH		M E N N	AV G EAST : 6673316 47 E NORTH : 7727119 95 N	RL 1390.03			
SAMPLE CODE	DEPTH FROM	DEPTH TO	LEN	VIS AU	LOCAL EASTING	LOCAL NORTHING	FL SAMP TYPE COMMENTS		
371730	25.00	28.00	3 00	M	1368 3 RAB		DK gry-grn silts, graph, q-ser-graph or ser-graph Ech, graph Sch		
						192 AS 20	IPM 334 JU 0.001	PPM	
371729	22 00	25 00	3 00	M	1370.9 RAB		DY gry-grn silts graph, q-ser-graph or ser-graph 5rh, graph Sch		
						192 AS <26	PEM 334 AU <0 01	PPI	
371728	19 C0	22 00	3.00	M	1373.5 RAB		DK gry-grn silts, graph, q-ser-graph or ser-graph Scn, graph Scr		
						192 AS 20	PPM 334 AU <0.001	PPM	
371727	16.C0	19.C0	0.00	M	1376.. RAB		Blu-gry q-sericite Sch, nct graphitic		
						192 AS 20	PPM 334 AU 0.001	PPM	
371726	13.00	16.00	0 00	M	1378 7 RAB		Buff-clr ch (brn q-sericite 5rh), becoming graphitic		
						192 AS 40	PPM 334 AU 0.001	PP1	
371725	10.00	13 00	3 00	M	1381.3 RAB		Buff-clr ch (brn q-sericite 5rh)		
						192 AS 20	PPM 334 AU <0 001	PPM	
371724	7 C0	10 00	0.00	M	1383.9 RAB		Buff-clr ch		
						192 AS 20	PPM 334 AU 3 001	PPM	
371722	4 00	7 00	0.00	M	1386.5 RAB		Clm-blu onded ch, BIF		
						192 AS 23	PPM 33' AU 3 002	EPM	
371721	0.00	4.00	4.00	M	1390 0 RAB		Siliceous q-sericite Sch, ch		
						192 AS <20	PPI 334 JU 0.001	EPM	

APP-Approach Hill (EL2366)-ARB169

TYPE	PAB	LOCAL EAST NORTH		M E N N	AV G EAST : 6673316 47 E NORTH : 7727119 95 N				
SAMPLE CODE	DEPTH FROM	DEPTH TO	LEN	VIS AU	LOCAL EASTING	LOCAL NORTHING	FL SAMP TYPE COMMENTS		
371730	25.00	28.00	3 00	M	1368 3 RAB		DK gry-grn silts, graph, q-ser-graph or ser-graph Ech, graph Sch		
						192 AS 20	IPM 334 JU 0.001	PPM	
371729	22 00	25 00	3 00	M	1370.9 RAB		DY gry-grn silts graph, q-ser-graph or ser-graph 5rh, graph Sch		
						192 AS <26	PEM 334 AU <0 01	PPI	
371728	19 C0	22 00	3.00	M	1373.5 RAB		DK gry-grn silts, graph, q-ser-graph or ser-graph Scn, graph Scr		
						192 AS 20	PPM 334 AU <0.001	PPM	
371727	16.C0	19.C0	0.00	M	1376.. RAB		Blu-gry q-sericite Sch, nct graphitic		
						192 AS 20	PPM 334 AU 0.001	PPM	
371726	13.00	16.00	0 00	M	1378 7 RAB		Buff-clr ch (brn q-sericite 5rh), becoming graphitic		
						192 AS 40	PPM 334 AU 0.001	PP1	
371725	10.00	13 00	3 00	M	1381.3 RAB		Buff-clr ch (brn q-sericite 5rh)		
						192 AS 20	PPM 334 AU <0 001	PPM	
371724	7 C0	10 00	0.00	M	1383.9 RAB		Buff-clr ch		
						192 AS 20	PPM 334 AU 3 001	PPM	
371722	4 00	7 00	0.00	M	1386.5 RAB		Clm-blu onded ch, BIF		
						192 AS 23	PPM 33' AU 3 002	EPM	
371721	0.00	4.00	4.00	M	1390 0 RAB		Siliceous q-sericite Sch, ch		
						192 AS <20	PPI 334 JU 0.001	EPM	

TYPE	PAB	LOCAL EAST NORTH		M E N N	AV G EAST : 6673316 47 E NORTH : 7727119 95 N	RL 1390.03			
SAMPLE CODE	DEPTH FROM	DEPTH TO	LEN	VIS AU	LOCAL EASTING	LOCAL NORTHING	FL SAMP TYPE COMMENTS		
371730	25.00	28.00	3 00	M	1368 3 RAB		DK gry-grn silts, graph, q-ser-graph or ser-graph Ech, graph Sch		
						192 AS 20	IPM 334 JU 0.001	PPM	
371729	22 00	25 00	3 00	M	1370.9 RAB		DY gry-grn silts graph, q-ser-graph or ser-graph 5rh, graph Sch		
						192 AS <26	PEM 334 AU <0 01	PPI	
371728	19 C0	22 00	3.00	M	1373.5 RAB		DK gry-grn silts, graph, q-ser-graph or ser-graph Scn, graph Scr		
						192 AS 20	PPM 334 AU <0.001	PPM	
371727	16.C0	19.C0	0.00	M	1376.. RAB		Blu-gry q-sericite Sch, nct graphitic		
						192 AS 20	PPM 334 AU 0.001	PPM	
371726	13.00	16.00	0 00	M	1378 7 RAB		Buff-clr ch (brn q-sericite 5rh), becoming graphitic		
						192 AS 40	PPM 334 AU 0.001	PP1	
371725	10.00	13 00	3 00	M	1381.3 RAB		Buff-clr ch (brn q-sericite 5rh)		
						192 AS 20	PPM 334 AU <0 001	PPM	
371724	7 C0	10 00	0.00	M	1383.9 RAB		Buff-clr ch		
						192 AS 20	PPM 334 AU 3 001	PPM	
371722	4 00	7 00	0.00	M	1386.5 RAB		Clm-blu onded ch, BIF		
						192 AS 23	PPM 33' AU 3 002	EPM	
371721	0.00	4.00	4.00	M	1390 0 RAB		Siliceous q-sericite Sch, ch		
						192 AS <20	PPI 334 JU 0.001	EPM	

APP-Approach Hill (EL2366)-ARB167

TYPE	PAB	LOCAL EAST NORTH		M E N N	AV G EAST : 6675291.38 E NORTH : 7727097 95 N	RL 1390.03			
SAMPLE CODE	DEPTH FROM	DEPTH TO	LEN	VIS AU	LOCAL EASTING	LOCAL NORTHING	FL SAMP TYPE COMMENTS		
371701	0.00	1.00	1.00	M	1390.0		2zz colluv, ch colluv		
						192 AS 20	PPI 334 AU 0.001	PPM	
371713	3 00	4 00	1.00	M	1390 0 PAB				
						192 AS 20	PPI 334 AU 0.001	PPM	
371714	4.00	7.00	3 00	M	1386.5 PAB		DK gry-blk silts, graphite, dk gy, + blk sericite Sch, graph Sch		
						192 AS 20	PPM 334 AU 0 001	PPM	
371715	7.03	13.00	0 00	M	1383 3 PAB		DK gry-blk silts, graphite, dk gy, + blk sericite Sch, graph Sch		
						192 AS 20	PPM 334 AU 0.001	PPM	
371716	10 03	13 10	0.00	M	1381 3 PAB		DK gry-blk silts, graphite, dr gy, + blk sericite Sch, graph Sch		
						192 AS 20	PPM 334 AU 0.001	PPM	
371717	13 00	16.00	C 00	M	1378.7 PAB		DY orn ch		
						192 AS 20	PPM 334 AU 0.001	PPM	
371718	16 00	19.00	C 00	M	1376 1 PAB		Brn ch / brn siliceous Sch?		
						192 AS 20	PPM 334 AU 0.001	PPM	
371719	19 00	22 10	0.00	M	1373 5 PAB		Brn ch / brn siliceous Sch?		
						192 AS 20	PPM 334 AU 0.001	PPM	

TYPE	PAB	LOCAL EAST NORTH		M E N N	AV G EAST : 6675291.38 E NORTH : 7727097 95 N	RL 1390.03			
SAMPLE CODE	DEPTH FROM	DEPTH TO	LEN	VIS AU	LOCAL EASTING	LOCAL NORTHING	FL SAMP TYPE COMMENTS		
371701	0.00	1.00	1.00	M	1390.0		2zz colluv, ch colluv		
						192 AS 20	PPI 334 AU 0.001	PPM	
371713	3 00	4 00	1.00	M	1390 0 PAB				
						192 AS 20	PPI 334 AU 0.001	PPM	
371714	4.00	7.00	3 00	M	1386.5 PAB		DK gry-blk silts, graphite, dk gy, + blk sericite Sch, graph Sch		
						192 AS 20	PPM 334 AU 0 001	PPM	
371715	7.03	13.00	0 00	M	1383 3 PAB		DK gry-blk silts, graphite, dk gy, + blk sericite Sch, graph Sch		
						192 AS 20	PPM 334 AU 0.001	PPM	
371716	10 03	13 10	0.00	M	1381 3 PAB		DK gry-blk silts, graphite, dr gy, + blk sericite Sch, graph Sch		
						192 AS 20	PPM 334 AU 0.001	PPM	
371717	13 00	16.00	C 00	M	1378.7 PAB		DY orn ch		
						192 AS 20	PPM 334 AU 0.001	PPM	
371718	16 00	19.00	C 00	M	1376 1 PAB		Brn ch / brn siliceous Sch?		
						192 AS 20	PPM 334 AU 0.001	PPM	
371719	19 00	22 10	0.00	M	1373 5 PAB		Brn ch / brn siliceous Sch?		
						192 AS 20	PPM 334 AU 0.001	PPM	

TYPE: PAB LOCAL EAST : 657301.57 E AZG EAST : 657301.57 E N E
DEPTH - NORTH : 772711.55 N DEPTH - NORTH : 772711.55 N

DATE START M DATE STAMP - M DATE START M DATE STAMP - M
CORE : 10/27/90 CORE : 10/27/90

DEPTH TOTAL 28.03 DEPTH TOTAL 28.03
TOP AZI 112 00 TOP AZI 112 00
TOP DEC -60.00 TOP DEC -60.00

SAMPLE CODE	DEPTH FROM	DEPTH TO	LEN	VIS AU	LOCAL EASTING	LOCAL NORTHING	RL SAMP TYPE COMMENTS
371731	0.00	1.00	1.00	M	1390.3 PAB	LOCAL	Siliceous q-rel.ite Sch, ch
					192 AS 20	PPM 331 AU 0.001	PPM
371732	1.00	7.00	3.00	M	1386.5 PAB	Red-brn q-sericite Sch ch	
					192 AS 20	PPM 331 AU 0.001	PPM
371733	7.00	10.00	3.00	M	1383.9 PAB	Red-brn + brn q-sericite Sch	
					192 AS 20	PPM 331 AU 0.001	PPM
371734	10.00	13.00	3.00	M	1382.3 PAB	DK brn q-sericite Sch	
					192 AS 20	PPM 334 AU <0.001	PPM
371735	13.00	16.00	3.00	M	1378.7 PAB	DK brn q-sericite Sch + ch	
					192 AS <20	PPM 334 AU <0.001	PPM
371736	16.00	19.00	3.00	M	1376.1 PAB	Brn q-sericite Sch, ch	
					192 AS 20	PPM 334 AU <0.001	PPM
371737	19.00	22.00	3.00	M	1373.5 PAB	Brn q-sericite Sch, ch	
					192 AS 20	PPM 331 AU 0.001	PPM
371738	22.00	25.00	3.00	M	1370.9 PAB	Brn q-sericite Sch, ch	
					192 AS <20	PPM 334 AU <0.001	PPM
371739	25.00	28.00	3.00	M	1368.3 PAB	Blu-slt ch	
					192 AS <20	PPM 334 AU 0.006	PPM

APE-Approach HILL (EL2366)-AREA70

TYPE: PAB LOCAL EAST : 657130.95 E AZG EAST : 657134.02 E N E
DEPTH - NORTH : 772713.55 N DEPTH - NORTH : 772713.55 N

DATE START - M DATE START - M
CORE : 10/27/90 CORE : 10/27/90

DEPTH TOTAL 28.03 DEPTH TOTAL 28.03
TOP AZI 112 00 TOP AZI 112 00
TOP DEC -60.00 TOP DEC -60.00

SAMPLE CODE	DEPTH FROM	DEPTH TO	LEN	VIS AU	LOCAL EASTING	LOCAL NORTHING	RL SAMP TYPE COMMENTS
371730	0.00	4.00	4.00	M	1390.0 PAB	Purple to buff Sch	
					192 AS <20	PPM 334 AU 0.001	PPM
371731	4.00	7.00	3.00	M	1386.9 PAB	C g qzz-sericite Schi sh	
					192 AS 20	PPM 334 AU 0.003	PPM
371732	7.00	10.00	3.00	M	1383.9 PAB	Ch	
					192 AS <20	PPM 331 AU 0.002	PPM
371733	10.00	13.00	3.00	M	1381.3 PAB	Q-sericite Sch, q-dol?	
					192 AS 20	PPM 334 AU 0.001	PPM
371734	13.00	16.00	3.00	M	1378.7 PAB	Ch	
					192 AS 40	PPM 334 AU 0.002	PPM
371735	16.00	19.00	3.00	M	1376.1 PAB	Ch	
					192 AS 20	PPM 334 AU 0.001	PPM
371736	19.00	22.00	3.00	M	1373.5 PAB	Brn q-sericite Sch, ch	
					192 AS 20	PPM 334 AU 0.001	PPM
371737	22.00	25.00	3.00	M	1370.9 PAB	Brn q-sericite Scn, ch	
					192 AS 40	PPM 334 AU 0.001	PPM
371738	25.00	28.00	3.00	M	1368.3 PAB	DK grn, slt graphitic, q-sericite-(graphite) Sch, ch	
					192 AS 20	PPM 334 AU 0.001	PPM

APE-Approach HILL (EL2366)-AREA72

TYPE: PAB LOCAL EAST : 657276 31 E AZG EAST : 657276 31 E N E
DEPTH - NORTH : 772710.21 N DEPTH - NORTH : 772710.21 N

DATE START - M DATE START - M
CORE : 10/27/90 CORE : 10/27/90

DEPTH TOTAL 28 C DEPTH TOTAL 28 C
TOP AZI 112 07 TOP AZI 112 07
TOP DEC -60 00 TOP DEC -60 00

SAMPLE CODE	DEPTH FROM	DEPTH TO	LEN	VIS AU	LOCAL EASTING	LOCAL NORTHING	RL SAMP TYPE COMMENTS
371737	25.00	28.00	3.00	M	1368.3 PAB	LOCAL	Dk grn, slt graphitic, q-sericite-(graphite) Sch, ch
					192 AS 20	PPM 334 AU 0.001	PPM
371736	22.00	25.00	0.30	M	1370.9 PAB	Brn q-sericite Scn, ch	
					192 AS 40	PPM 334 AU 0.001	PPM
371735	19.00	22.00	0.30	M	1373.5 PAB	Brn q-sericite Sch, ch	
					192 AS 20	PPM 334 AU 0.001	PPM
371734	16.00	19.00	0.00	M	1376.1 PAB	Ch	
					192 AS 40	PPM 334 AU 0.002	PPM
371733	13.00	16.00	3.00	M	1378.7 PAB	Ch	
					192 AS 20	PPM 334 AU 0.001	PPM
371732	10.00	13.00	3.00	M	1381.3 PAB	Q-sericite Sch, q-dol?	
					192 AS 20	PPM 334 AU 0.001	PPM
371731	7.00	10.30	3.00	M	1383.9 PAB	Ch	
					192 AS <20	PPM 331 AU 0.002	PPM
371730	4.00	7.30	0.30	M	1386.5 PAB	C g qzz-sericite Schi sh	
					192 AS 20	PPM 334 AU 0.003	PPM
371729	0.00	4.00	4.00	M	1390.0 PAB	Purple to buff Sch	
					192 AS <20	PPM 334 AU 0.001	PPM

APE-Approach HILL (EL2366)-AREA71

TYPE: PAB LOCAL EAST : 657301.57 E AZG EAST : 657301.57 E N E
DEPTH - NORTH : 772711.55 N DEPTH - NORTH : 772711.55 N

DATE START M DATE START - M
CORE : 10/27/90 CORE : 10/27/90

DEPTH TOTAL 28.03 DEPTH TOTAL 28.03
TOP AZI 112 00 TOP AZI 112 00
TOP DEC : -60 00 TOP DEC : -60 00

SAMPLE CODE	DEPTH FROM	DEPTH TO	LEN	VIS AU	LOCAL EASTING	LOCAL NORTHING	RL SAMP TYPE COMMENTS
371747	22.00	25.00	0.10	M	1370 9 PAB	Brn q-sericite Scn	
					192 AS 20	PPM 334 AU 0.001	PPM
371748	25.00	28.00	3.00	M	1368.3 PAB	Brn + lesser red q-sericite Scn	
					192 AS <20	PPM 334 AU 0.001	PPM

APE-Approach HILL (EL2366)-AREA73

TYPE: PAB LOCAL EAST : 657276 31 E AZG EAST : 657276 31 E N E
DEPTH - NORTH : 772710.21 N DEPTH - NORTH : 772710.21 N

DATE START - M DATE START - M
CORE : 10/27/90 CORE : 10/27/90

DEPTH TOTAL 28 C DEPTH TOTAL 28 C
TOP AZI 112 07 TOP AZI 112 07
TOP DEC -60 00 TOP DEC -60 00

SAMPLE CODE	DEPTH FROM	DEPTH TO	LEN	VIS AU	LOCAL EASTING	LOCAL NORTHING	RL SAMP TYPE COMMENTS
371740	0.00	4.00	4.00	M	1390 0 PAB	Ch / buff q-sericite Sch	
					192 AS <20	PPM 334 AU 0.031	PPM
371741	4.00	7.00	3.00	M	1386.5 PAB	Buff q-sericite Sch, ch	
					192 AS 20	PPM 334 AU <0.001	PPM
371742	7.00	10.00	3.00	M	1383.9 PAB	Brn-buff q-seric-te Sch	
					192 AS 20	PPM 334 AU <0 001	PPM
371743	10.00	13.00	3.00	M	1382 3 PAB	Dk gry, graph Sch? + red q-sericite Sch	
					192 AS 40	PPM 334 AU <0 001	PPM
371744	13.00	16.00	3.00	M	1378 7 PAB	DK brn-blk, graph Sch	
					192 AS 40	PPM 334 AU <0.001	PPM
371745	16.00	19.00	00	M	1376.1 PAB	Brn q-sericite Sch, ch	
					192 AS 20	PPM 334 AU 0 002	PPM
371746	19.00	22 00	0.00	M	137 3 5 PAB	Brn-tan q-sericite Scn, mor blchd mafic?	
					192 AS 20	PPM 334 AU 0.031	PPM

NFL FLOAT NEPOUL PCFOUT SAMPLES ASSAIS A L LANOSH LAIN EPAI.ISL_LN 05/17 28 AM 15:27 Page 10

AEP-Approach H111 (ELC366)-APB173

| TYPE | RAB | LOCAL EAST : | | M E | AMG EAST : 657256 67 E | | RL 1390.0C | DATE START : P' | DATE SCORE : M | | CC 1P : 10/27/90 | CORE : M | | |

APP-Approach Hill (EL2366)-APB175

SAMPLE CODE	DEPTH FROM	DEPTH TO	LEN	VIS AU	LOCAL EASTING	LOCAL NORTHING	RL	SAMP TYPE	COMMENTS
371785	0.00	4.00	4 00		M	M	1390 0	RAB	Ch 192 AS <20 PPM 334 AU 0 001 PPM
371786	4 00	7 00	0 00		M	M	1386 9	RAB	Ch (blchd q- sericite Sch) 192 AS 20 PPM 334 AU 0 001 PPM
371787	7 00	10 00	0 00		M	M	1383 9	RAB	Ch, grey-prple q-sericite Sch 192 AS 20 PPM 331 AU 0 001 PPM
371788	10 00	13 00	0 00		M	M	1381 3	RAB	Ch, grey-prple q-sericite Sch 192 AS 20 PPM 334 AU 0 001 PPM
371789	13 00	16 00	3 00		M	M	1378 7	RAB	Bl-gry q-sericite Sch 192 AS 20 PPM 334 AU 0 001 PPM
371790	16 00	19 00	3 00		M	M	1376 1	RAB	Bl-gry q-sericite Sch, ch 192 AS 20 PPM 331 AU 0 002 PPM
371791	19 00	22 00	3 00		M	M	1373 5	RAB	Bl-gry q-sericite Sch ch 192 AS 20 PPM 331 AU 0 001 PPM
371792	22 00	25 00	3 00		M	M	1370 9	RAB	Bl-gry q-sericite Sch, ch 192 AS 20 PPM 334 AU 0 001 PPM
371793	25 00	28.00	3 00		M	M	1368 3	RAB	Bl-gry q-sericite Sch, ch 192 AS 20 PPM 334 AU 0 001 PPM

APP-Approach Hill (EL2366)-APB176

TYPE : RAB LOCAL EAST : M E AMG EAST : 657188.32 E RL : 1390.00 DATE START : M DATE SCORE : M DEPTH SCORE : 1 TOP AZI : 112.00
NORTH : M N NORTH : 7727196.94 N CODE : 10/27/90 CORE : M DEPTH TOTAL : 28.00 TOP DEC : -50.00

SAMPLE CODE	DEPTH FROM	DEPTH TO	LEN	VIS AU	LOCAL EASTING	LOCAL NORTHING	RL	SAMP TYPE	COMMENTS
371794	0.00	4.00	4 00		M	M	1390.0	RAB	Ch, (blend? q-sericite Sch) 192 AS 20 PPM 334 AU 0 001 PPM
371795	4.00	7.00	0 00		M	M	1386.5	RAB	Wht q-sericite Sch 192 AS 20 PPM 334 AU 0 001 PPM
371796	9.00	10.00	1 00		M	M	1382.2	RAB	Qtz, cn, (wht q-sericite Sch) 192 AS <20 PPM 334 AU 0 001 PPM
371797	10.00	13.00	3 00		M	M	1381.3	RAB	Qtz, ch, wht q-sericite Sch 192 AS <20 PPM 334 AU 0 001 PPM
371798	13.00	16.00	3 00		M	M	1378.7	RAB	Qtz, cn, wht q-sericite Sch 192 AS <20 PPM 334 AU 0 001 PPM
371799	16.00	19.00	3 00		M	M	1376.1	RAB	Wht q-sericite Sch 192 AS 20 PPM 334 AU <0 001 PPM
371800	19.00	22.00	3 00		M	M	1373.5	RAB	Wht q-sericite Sch, (ch) 192 AS <20 PPM 334 AU 0.001 PPM
371801	22.00	25.00	3.00		M	M	1371.9	RAB	Wht q-sericite Sch, ch 192 AS <20 PPM 334 AU <0 001 PPM
371802	25.00	28.00	3 00		M	M	1368.3	RAB	Red-brn q-sericite Sch, (ch) 192 AS <20 PPM 334 AU <0 001 PPM

APP-Approach Hill (EL2366)-APB176

TYPE : RAB LOCAL EAST : M E AMG EAST : 657166.87 E RL : 1390.00 DATE START : M DATE SCORE : M DEPTH SCORE : M TOP AZI : 112.00
NORTH : M N NORTH : 7727207.96 N CODE : 10/27/90 CORE : M DEPTH TOTAL : 13.00 TOP DEC : -60.00

SAMPLE CODE	DEPTH FROM	DEPTH TO	LEN	VIS AU	LOCAL EASTING	LOCAL NORTHING	RL	SAMP TYPE	COMMENTS
371803	0.00	4.00	4 00		M	M	1390 0	RAB	Aeol sand, q/ch colluv, (q-sericite Sch, 192 AS 20 PPM 334 AU <0 001 PPM
371804	4 00	7.00	3 00		M	M	1386.9	RAB	Ch, red-gry q-sericite Sch 192 AS 20 PPM 334 AU <0 001 PPM
371805	7.00	10 00	3 00		M	M	1383 9	RAB	Cn, red-gry q-sericite Sch 192 AS <20 PPM 334 AU <0 001 PPM
371806	10.00	13.00	3 00		M	M	1381 3	RAB	Ch, red-gry q-sericite Sch 192 AS <20 PPM 334 AU <0 001 PPM

APP-Approach Hill (EL2366)-APB177

TYPE : RAB LOCAL EAST : M E AMG EAST : 657144.42 E RL : 1390.00 DATE START : M DATE SCORE : M DEPTH SCORE : M TOP AZI : 112.00
NORTH : M N NORTH : 7727218.94 N CODE : 10/27/90 CORE : M DEPTH TOTAL : 13.00 TOP DEC : -60.00

SAMPLE CODE	DEPTH FROM	DEPTH TO	LEN	VIS AU	LOCAL EASTING	LOCAL NORTHING	RL	SAMP TYPE	COMMENTS
371807	0.00	4.00	4 00		M	M	1390.0	RAB	Aeol sand, ch, (red-brn q-sericite Sch) 192 AS <20 PPM 334 AU <0.001 PPM
371808	4.00	7 00	3 00		M	M	1386 5	RAB	Red-brn q-sericite Sch 192 AS 20 PPM 334 AU <0 001 PPM
371809	7.00	10 00	3 00		M	M	1383 9	RAB	Red-brn q-sericite Sch 192 AS <20 PPM 334 AU <0 001 PPM

APP-Approach Hill (EL2366)-ARB177

SAMPLE CODE	DEPTH FROM	DEPTH TO	LEN	VIS AU	LOCAL EASTING	LOCAL NORTHING	RL	SAMP TYPE	COMMENTS
371810	10 00	13.00	3 00		I	M	1381 3	RAB	Red-brn q-sericite Sch 192 AS <20 PPM 334 AU <0 001 PPM

APP-Approach Hill (EL2366)-ARB178

TYPE RAB LOCAL EAST : M E AMG EAST . 657131 97 E RL . 1390 00 DATE START : M LATE PCORE : I DEPTH PCORE : M TOP AZI 112 00
NORTH M N NORTH . 7727429 90 N COMP 10/27/90 CORE . M DEPTH TOTAL : 13.00 TOP DEC -50 00

SAMPLE CODE	DEPTH FROM	DEPTH TO	LEN	VIS AU	LOCAL EASTING	LOCAL NORTHING	RL	SAMP TYPE	COMMENTS
371811	3 00	7 00	4.00		M	I	1390.0	RAB	Qtz colluv, (q-sericite Sch) 192 AS 20 PPM 334 AU <0 001 PPM
371812	4 00	7 00	3.00		M	M	1386.5	RAB	Ch, q-sericite Sch 192 AS 20 PPM 331 AU <0 001 PPM
371813	7 00	10 00	3.00		M	M	1383.9	RAB	Red-yell q-sericite Sch 192 AS <20 PPM 334 AU <0 001 PPM
371814	10 00	13 00	3.00		M	M	1381 3	RAB	Red-yell q-sericite Sch 192 AS <20 PPM 334 AU <0 001 PPM

APP-Approach Hill (EL2366)-ARB197

TYPE RAB LOCAL EAST : M E AMG EAST . 656832 31 E RL 1390.00 DATE START M DATE PCORE : M DEPTH PCORE : M TOP AZI 152.00
NORTH . M I NORTH . 7725094 58 N COMP . 10/27/90 CORE M DEPTH TOTAL 25 00 TOP DEC : -60.00

SAMPLE CODE	DEPTH FROM	DEPTH TO	LEN	VIS AU	LOCAL EASTING	LOCAL NORTHING	RL	SAMP TYPE	COMMENTS
371922	0.00	4 00	4 00		M	M	1390.0	RAB	Aeol sand, q colluv 192 AS 20 PPM 331 AU <0 001 PPM
371923	4.00	7 00	3 00		M	M	1386 5	RAB	Silcreted granite (ch) 192 AS 20 PPM 331 AU <0.001 PPM
371924	7.00	10.00	3 00		M	M	1383 9	RAB	Silcreted granite, (ch) 192 AS 20 PPM 334 AU <0.001 PPM
371925	10.00	13.00	3 0.		M	I	1381.3	RAB	C g q, buff-grn silts 192 AS <20 PPM 334 AU <0.001 PPM
371926	13.00	16.00	3 00		M	M	1378.7	RAB	C g q, fspar crystals, mnr muse flakes -> granite 192 AS <20 PPM 334 AU <0.001 PPM
371927	16.00	19 00	3.00		M	M	1376.1	RAB	C g q, fspar crystals, mnr muse flakes -> granite 192 AS <20 PPM 334 AU <0 001 PPM
371928	19 00	22 00	3.00		M	M	1373.5	RAB	C.g q, fspar crystals, mnr muse flakes -> granite 192 AS <20 PPM 33. AU <0.001 PPM
371929	22 00	25 00	3.00		M	M	1370.9	RAB	Alt microgranite 192 AS 20 PPM 334 AU <0 001 PPM

APP-Approach Hill (EL2366)-ARB198

TYPE RAB LOCAL EAST : M E AMG EAST : 656822 18 E PL 1390.00 DATE START M DATE PCORE : M DEPTH PCORE . M TOP AZI : 152 00
NORTH M N NORTH : 7725121 44 N COMP 10/27/90 CORE : M DEPTH TOTAL : 13.00 TOP DEC : -60.00

SAMPLE CODE	DEPTH FROM	DEPTH TO	LEN	VIS AU	LOCAL EASTING	LOCAL NORTHING	RL	SAMP TYPE	COMMENTS
371930	0 00	4 00	4.00		M	M	1390 0	RAB	Ch 192 AS 60 PPM 334 AU 0.001 PPM
371931	4 00	7 00	3 00		M	M	1386 5	RAB	Ch, c g q-sericite-chl Sch 192 AS 60 PPM 334 AU <0 001 PPM
371932	7 00	10 00	3.00		M	M	1383.9	RAB	Ch 192 AS <20 PPM 334 AU <0 001 PPM
371933	10.00	13 00	3.00		M	M	1381.3	RAB	Ch 192 AS 20 PPM 334 AU <0 001 PPM

APP-Approach Hill (EL2366)-ARB199

TYPE RAB LOCAL EAST : M E AMG EAST : 656812 05 E PL : 1390.00 DATE START M DATE PCORE : M DEPTH PCORE M TOP AZI 152 00
NORTH : M N NORTH : 7725144.29 N COMP : 10/27/90 CORE : M DEPTH TOTAL 13 00 TOP DEC -60.00

SAMPLE CODE	DEPTH FROM	DEPTH TO	LEN	VIS AU	LOCAL EASTING	LOCAL NORTHING	RL	SAMP TYPE	COMMENTS
371934	0 00	4 00	4 00		M	M	1390 0	RAB	Ch, q-sericite Sch 192 AS 20 PPM 331 AU <0 001 PPM
371935	4 00	7 00	3 00		M	M	1386 5	RAB	Grn/grn q-sericite-(chl) Sch 192 AS 20 PPM 334 AU <0.001 PPM
371936	7 00	10 00	3 00		M	M	1383 9	RAB	Grn/grn q-sericite-(chl) Sch 192 AS 20 PPM 331 AU <0.001 PPM

APP-Approach Hill (EL2366)-ARB199

SAMPLE CODE	DEPTH FROM	DEPTH TO	LEN	VIS AU	LOCAL EASTING	LOCAL NORTHING	RL	SAMP TYPE	COMMENTS
371937	10.00	13.00	3.00		M	M	1391.3	RAB	Gry-grn q-sericite-(chl) Sch 192 AS <20 PPM 334 AU <0.001 PPM

APP-Approach Hill (EL2366)-ARB200

TYPE : RAB LOCAL EAST : M E AMG EAST 656801.92 E RL 1390.00 DATE START : M DATE PCORE : M DEPTH PCORE : M TOP AZI : 152.00
NORTH : M N NORTH 7725167.15 N COMP 10/27/90 CORE : M DEPTH TOTAL : 25.00 TOP DEC : -60.00

SAMPLE CODE	DEPTH FROM	DEPTH TO	LEN	VIS AU	LOCAL EASTING	LOCAL NORTHING	RL	SAMP TYPE	COMMENTS
371938	0.00	4.00	4.00		M	M	1390.0	RAB	Ch 192 AS 20 PPM 334 AU <0.001 PPM
371939	4.00	7.00	3.00		M	M	1386.5	RAB	Ch (gry q-sericite Sch) 192 AS 20 PPM 334 AU 0.001 PPM
371940	7.00	10.00	3.00		M	M	1383.9	RAB	Ch (gry q-sericite Sch) 192 AS <20 PPM 334 AU 0.001 PPM
371941	10.00	13.00	3.00		M	M	1381.3	RAB	Gry-grn q-sericite Sch, (ch) 192 AS 20 PPM 334 AU <0.001 PPM
371942	13.00	16.00	3.00		M	M	1378.7	RAB	Gry-grn q-sericite Sch, (ch) 192 AS 20 PPM 334 AU 0.001 PPM
371943	16.00	19.00	3.00		M	M	1376.1	RAB	Olv grn silts, gry-grn q-sericite-(chl?) Sch, (ch) 192 AS 20 PPM 334 AU 0.001 PPM
371944	19.00	22.00	3.00		M	M	1373.5	RAB	Olv grn silts, gry-grn q-sericite-(chl?) Sch, (ch) 192 AS 20 PPM 334 AU 0.001 PPM
371945	22.00	25.00	3.00		M	M	1370.9	RAB	Olv grn silts, gry-grn q-sericite-(chl?) Sch, (ch 192 AS 20 PPM 334 AU 0.001 PPM

APP-Approach Hill (EL2366)-ARB201

TYPE : RAB LOCAL EAST : M E AMG EAST : 656791.79 E RL : 1390.00 DATE START : M DATE PCORE : M DEPTH PCORE : M TOP AZI : 152.00
NORTH : M N NORTH : 7725196.01 N COMP : 10/27/90 CORE : M DEPTH TOTAL : 28.00 TOP DEC : -60.00

SAMPLE CODE	DEPTH FROM	DEPTH TO	LEN	VIS AU	LOCAL EASTING	LOCAL NORTHING	RL	SAMP TYPE	COMMENTS
371946	1.00	4.00	3.00		M	M	1390.0	RAB	Buff q-sericite Sch 192 AS 20 PPM 334 AU <0.001 PPM
371947	4.00	7.00	3.00		M	M	1386.5	RAB	Buff-yell q-sericite Sch, (ch 192 AS 20 PPM 334 AU <0.001 PPM
371948	7.00	10.00	3.00		M	M	1383.9	RAB	Buff-yell q-sericite Sch, (ch) 192 AS <20 PPM 334 AU <0.001 PPM
371949	10.00	13.00	3.00		M	M	1381.3	RAB	Gry-red q-sericite Sch, (ch) 192 AS 20 PPM 334 AU <0.001 PPM
371950	13.00	16.00	3.00		M	M	1378.7	RAB	Gry-red q-sericite Sch, (ch) 192 AS 60 PPM 334 AU 0.001 PPM
371951	16.00	19.00	3.00		M	M	1376.1	RAB	Gry-red q-sericite Sch, (ch) 192 AS 40 PPM 334 AU <0.001 PPM
371952	19.00	22.00	3.00		M	M	1373.5	RAB	Gry-red q-sericite Sch, (ch) 192 AS 40 PPM 334 AU <0.001 PPM
371953	22.00	25.00	3.00		M	M	1370.9	RAB	Gry-red q-sericite Sch, (ch) 192 AS 20 PPM 334 AU <0.001 PPM
371954	25.00	28.00	3.00		M	M	1368.3	RAB	Gry-red q-sericite Sch, (ch) 192 AS 20 PPM 334 AU <0.001 PPM

APP-Approach Hill (EL2366)-ARB202

TYPE : RAB LOCAL EAST M E AMG EAST 656761.67 E RL 1390.00 DATE START : M DATE PCORE : M DEPTH PCORE M TOP AZI : 152.00
NORTH M N NORTH 7725212.86 N COMP : 10/27/90 CORE : M DEPTH TOTAL 25.00 TOP DEC : -60.00

SAMPLE CODE	DEPTH FROM	DEPTH TO	LEN	VIS AU	LOCAL EASTING	LOCAL NORTHING	RL	SAMP TYPE	COMMENTS
371955	0.00	4.00	4.00		M	M	1390.0	RAB	Pea-gry q-sericite Sch + (ch) 192 AS <20 PPM 334 AU <0.001 PPM
371956	4.00	7.00	3.00		M	M	1386.5	RAB	Lt brn q-sericite Sch 192 AS 20 PPM 334 AU <0.001 PPM
371957	7.00	10.00	3.00		M	M	1383.9	RAB	Lt brn-red q-sericite Sch 192 AS <20 PPM 334 AU <0.001 PPM
371958	10.00	13.00	3.00		M	M	1381.3	RAB	Lt brn-red q-sericite Sch 192 AS 20 PPM 334 AU <0.001 PPM
371959	13.00	16.00	3.00		M	M	1378.7	RAB	Lt brn-red q-sericite Sch 192 AS <20 PPM 334 AU <0.001 PPM
371960	16.00	19.00	3.00		M	M	1376.1	RAB	Lt brn-red q-sericite Sch 192 AS <20 PPM 334 AU <0.001 PPM
371961	19.00	22.00	3.00		M	M	1373.5	RAB	Lt brn-red q-sericite Sch 192 AS <20 PPM 334 AU <0.001 PPM

APP-Approach Hill (EL2366)-ARB202

SAMPLE CODE	DEPTH FROM	DEPTH TO	LEN	VIS AU	LOCAL EASTING	LOCAL NORTHING	RL	SAMP TYPE	COMMENTS
371962	22.00	25.00	3.00		M	M	1370.9	RAB	Lt brn-red q-sericite Sch 192 AS <20 PPM 331 AU <0.001 PPM

APP-Approach Hill (EL2366)-ARB203

TYPE RAB LOCAL EAST M E AMG EAST 656771.54 E RL 1390.00 DATE START M DATE PCORE M DEPTH PCORE M TOP AZI : 152.00
NORTH M N NORTH 7725235.72 N COMP : 10/27/90 CORE M DEPTH TOTAL 25.00 TOP DIP : -60.00

SAMPLE CODE	DEPTH FROM	DEPTH TO	LEN	VIS AU	LOCAL EASTING	LOCAL NORTHING	RL	SAMP TYPE	COMMENTS
371960	0.00	4.00	4.00		M	M	1390.0	RAB	Buff wht-grm q-sericite Sch, qV 192 AS 10 PPM 331 AU <0.001 PPM
371961	4.00	7.00	3.00		M	M	1386.5	RAB	Buff wht-grm q-sericite Sch, qV 192 AS 20 PPM 334 AU <0.001 PPM
371965	7.00	10.00	3.00		M	M	1383.9	RAB	Buff-lt brn q-sericite Sch, (ch) 192 AS 40 PPM 334 AU <0.001 PPM
371966	10.00	13.00	3.00		M	M	1381.3	RAB	Buff-lt brn q-sericite Sch, (ch) 192 AS 40 PPM 331 AU <0.001 PPM
371967	13.00	16.00	3.00		M	M	1378.7	RAB	Buff-lt brn q-sericite Sch, (ch), qV 192 AS 20 PPM 334 AU <0.001 PPM
371968	16.00	19.00	3.00		M	M	1376.1	RAB	Buff-lt brn q-sericite Sch, (ch), qV 192 AS 20 PPM 334 AU <0.001 PPM
371969	19.00	22.00	3.00		M	M	1373.5	RAB	Lt brn-brn q-sericite Sch, (qV) 192 AS 20 PPM 334 AU <0.001 PPM
371970	22.00	25.00	3.00		M	M	1370.9	RAB	Lt brn-brn q-sericite Sch, (q) 192 AS 20 PPM 331 AU 0.001 PPM

APP-Approach Hill (EL2366)-ARB204

TYPE : RAB LOCAL EAST : M E AMG EAST : 656761.41 E RL 1390.00 DATE START M DATE PCORE : M DEPTH PCORE M TOP AZI : 152.00
NORTH : M N NORTH : 7725258.58 N COMP : 10/27/90 CORE : M DEPTH TOTAL 7.00 TOP DIP : -60.00

SAMPLE CODE	DEPTH FROM	DEPTH TO	LEN	VIS AU	LOCAL EASTING	LOCAL NORTHING	RL	SAMP TYPE	COMMENTS
371971	0.00	4.00	4.00		M	M	1390.0	RAB	Brn q-sericite Sch 192 AS 20 PPM 334 AU <0.001 PPM
371972	4.00	7.00	3.00		M	M	1386.5	RAB	Brn q-sericite Sch 192 AS 20 PPM 334 AU <0.001 PPM

APP-Approach Hill (EL2366)-ARB205

TYPE : RAB LOCAL EAST M E AMG EAST 656751.28 E RL 1390.00 DATE START M DATE PCORE : M DEPTH PCORE M TOP AZI : 152.00
NORTH M N NORTH 7725281.13 N COMP 10/27/90 CORE M DEPTH TOTAL 7.00 TOP DIP : -60.00

SAMPLE CODE	DEPTH FROM	DEPTH TO	LEN	VIS AU	LOCAL EASTING	LOCAL NORTHING	RL	SAMP TYPE	COMMENTS
371973	0.00	4.00	4.00		M	M	1390.0	RAB	Ch/q colluv, gry-red q-sericite Sch 192 AS 40 PPM 334 AU 0.002 PPM
371974	4.00	7.00	3.00		M	M	1386.5	RAB	Gry-red q-sericite Sch 192 AS 40 PPM 334 AU 0.002 PPM

APP-Approach Hill (EL2366)-ARB206

TYPE : RAB LOCAL EAST : M E AMG EAST : 656741.15 E RL : 1390.00 DATE START : M DATE PCORE : M DEPTH PCORE M TOP AZI : 152.00
NORTH : M N NORTH : 7725304.29 N COMP : 10/27/90 CORE : M DEPTH TOTAL 7.00 TOP DIP : -60.00

SAMPLE CODE	DEPTH FROM	DEPTH TO	LEN	VIS AU	LOCAL EASTING	LOCAL NORTHING	RL	SAMP TYPE	COMMENTS
371975	0.00	4.00	4.00		M	M	1390.0	RAB	Red-gry q-sericite Sch 192 AS 20 PPM 334 AU 0.001 PPM
371976	4.00	7.00	3.00		M	M	1386.5	RAB	Red-gry q-sericite Sch 192 AS 80 PPM 334 AU 0.001 PPM

APP-Approach Hill (EL2366)-ARB207

TYPE : RAB LOCAL EAST : M E AMG EAST 656731.02 E RL : 1390.00 DATE START : M DATE PCORE M DEPTH PCORE : M TOP AZI : 152.00
NORTH : M N NORTH 7725327.14 N COMP : 10/27/90 CORE M DEPTH TOTAL : 7.00 TOP DIP : -60.00

SAMPLE CODE	DEPTH FROM	DEPTH TO	LEN	VIS AU	LOCAL EASTING	LOCAL NORTHING	RL	SAMP TYPE	COMMENTS
371977	0.00	4.00	4.00		M	M	1390.0	RAB	Red-gry q-sericite Sch 192 AS 20 PPM 334 AU <0.001 PPM

APP-Approach Hill (EL2366)-APB207

SAMPLE CODE	DEPTH FROM	DEPTH TO	LEN	VIS AU	LOCAL EASTING	LOCAL NORTHING	RL	SAMP TYPE	COMMENTS
371978	1.00	7.00	6.00		M	M	1386.5	RAB	Lt-gr, q sericite Sch 192 AS <20 PPM 334 AU 0.001 PPM

APP-Approach Hill (EL2366)-APB208

TYPE RAB LOCAL EAST . M E AMG EAST : 656720.89 E RL 1390.00 DATE START : M DATE PCORE : M DEPTH PCORE M TOP AZI : 152.00
NORTH : M N NORTH : 7725350.00 N COMP 10/27/90 CORE : M DEPTH TOTAL 25.00 TOP DEC -60.00

SAMPLE CODE	DEPTH FROM	DEPTH TO	LEN	VIS AU	LOCAL EASTING	LOCAL NORTHING	RL	SAMP TYPE	COMMENTS
371979	0.00	4.00	4.00		M	M	1390.0	RAB	Qtz colluv, lt brn q-sericite Sch 192 AS 20 PPM 331 AU 0.001 PPM
371980	4.00	7.00	3.00		M	M	1386.5	RAB	Lt brn q-sericite Sch 192 AS <20 PPM 331 AU 0.001 PPM
371981	7.00	10.00	3.00		M	M	1383.9	RAB	Lt brn q-sericite Sch 192 AS <20 PPM 334 AU <0.001 PPM
371982	10.00	13.00	3.00		M	M	1381.3	RAB	Lt brn q-sericite Sch, (qV) 192 AS <20 PPM 334 AU <0.001 PPM
371983	13.00	16.00	3.00		M	M	1378.7	RAB	Lt brn q-sericite Sch, (qV) 192 AS <20 PPM 334 AU <0.001 PPM
371984	16.00	19.00	3.00		M	M	1376.1	RAB	Lt brn q-sericite Sch, (qV) 192 AS 20 PPM 334 AU <0.001 PPM
371985	19.00	22.00	3.00		M	M	1373.5	RAB	Lt grn q-sericite-(chl) Sch, (qV) 192 AS 20 PPM 334 AU <0.001 PPM
371986	22.00	25.00	3.00		M	M	1370.9	RAB	Lt grn q-sericite-(chl) Sch, (qV) 192 AS 20 PPM 334 AU <0.001 PPM

APP-Approach Hill (EL2366)-APB209

TYPE : RAB LOCAL EAST . M E AMG EAST . 656710.77 E RL : 1390.00 DATE START M DATE PCORE M DEPTH PCORE M TOP AZI : 152.00
NORTH . M N NORTH . 7725372.86 N COMP 10/27/90 CORE M DEPTH TOTAL 25.00 TOP DEC -60.00

SAMPLE CODE	DEPTH FROM	DEPTH TO	LEN	VIS AU	LOCAL EASTING	LOCAL NORTHING	RL	SAMP TYPE	COMMENTS
371987	0.00	4.00	4.00		M	M	1390.0	RAB	Lt brn q-sericite Sch, q colluv 192 AS 20 PPM 334 AU <0.001 PPM
371988	4.00	7.00	3.00		M	M	1386.5	RAB	Red-brn q-sericite Sch 192 AS 20 PPM 334 AU <0.001 PPM
371989	7.00	10.00	3.00		M	M	1383.9	RAB	Brn q-sericite Sch 192 AS 20 PPM 334 AU 0.001 PPM
371990	10.00	13.00	3.00		M	M	1381.3	RAB	Brr q-sericite Sch 192 AS <20 PPM 334 AU <0.001 PPM
371991	13.00	16.00	3.00		M	M	1378.7	RAB	Brr q-sericite Sch 192 AS 20 PPM 334 AU 0.001 PPM
371992	16.00	19.00	3.00		M	M	1376.1	RAB	Brn q-sericite Sch 192 AS <20 PPM 334 AU <0.001 PPM
371993	19.00	22.00	3.00		M	M	1373.5	RAB	Brr q-sericite Sch 192 AS 20 PPM 334 AU 0.002 PPM
371994	22.00	25.00	3.00		M	M	1370.9	RAB	Brr q-sericite Sch 192 AS 20 PPM 334 AU <0.001 PPM

APP-Approach Hill (EL2366)-APB210

TYPE RAB LOCAL EAST . M E AMG EAST 656700.64 E RL : 1390.00 DATE START : M DATE PCORE : M DEPTH PCORE M TOP AZI . 152.00
NORTH M N NORTH 7725395.71 N COMP : 10/27/90 CORE . M DEPTH TOTAL 25.00 TOP DEC -60.00

SAMPLE CODE	DEPTH FROM	DEPTH TO	LEN	VIS AU	LOCAL EASTING	LOCAL NORTHING	RL	SAMP TYPE	COMMENTS
371995	0.00	4.00	4.00		M	M	1390.0	RAB	Q-sericite Sch, qV colluv 192 AS 20 PPM 334 AU <0.001 PPM
371996	4.00	7.00	3.00		M	M	1386.5	RAB	Lt brn q-sericite Sch 192 AS 20 PPM 334 AU <0.001 PPM
371997	7.00	10.00	3.00		M	M	1383.9	RAB	Lt brn-yell q-sericite Sch 192 AS 20 PPM 334 AU <0.001 PPM
371998	10.00	13.00	3.00		M	M	1381.3	RAB	Lt brn-yell q-sericite Sch 192 AS <20 PPM 334 AU <0.001 PPM
371999	13.00	16.00	3.00		M	M	1378.7	RAB	Lt yell q-sericite Sch, (qV) 192 AS <20 PPM 334 AU <0.001 PPM
372000	16.00	19.00	3.00		M	M	1376.1	RAB	Lt yell q-sericite Sch, (qV) 192 AS <20 PPM 331 AU 0.001 PPM
372001	19.00	22.00	3.00		M	M	1373.5	RAB	Gr, grr q-sericite Sch, (qV) 192 AS 20 PPM 334 AU <0.001 PPM
372002	22.00	25.00	3.00		M	M	1370.9	RAB	Gr, grn q-sericite Sch, (qV) 192 AS <20 PPM 334 AU <0.001 PPM

APP-Approach Hill (EL2366)-APB211

TYPE RAB	LOCAL EAST / NORTH	M E / M N	ANG EAST / NORTH	656690.51 E / 7725418.57 N	RL 1390.00	DATE START / COMP	N / 10 27 96	DATE PCORE / CORE	N / N	DEPTH PCORE / DEPTH TOTAL	N / 19.00	TOP AZI / TOP DEC	152.00 / -60.00

SAMPLE CODE	DEPTH FROM	DEPTH TO	LEN	VIS AU	LOCAL EASTING	LOCAL NORTHING	RL	SAMP TYPE	COMMENTS
372003	0.00	1.00	1.00		M	M	1390.0	RAB	Lt brn-yell q-sericite Sch, (qV) 192 AS 20 PPM 334 AU <0.001 PPM
372004	4.00	7.00	3.00		M	M	1386.5	RAB	Lt brn q-sericite Sch, (qV) 192 AS 20 PPM 334 AU <0.001 PPM
372005	7.00	10.00	3.00		M	M	1383.9	RAB	Yell q-sericite Sch, (qV) 192 AS 20 PPM 331 AU 0.001 PPM
372006	10.00	13.00	3.00		M	M	1381.3	RAB	Yell q-sericite Sch, (qV) 192 AS 20 PPM 334 AU <0.001 PPM
372007	13.00	16.00	3.00		M	M	1378.7	RAB	Yell q-sericite Sch, (qV) 192 AS 20 PPM 331 AU <0.001 PPM
372008	16.00	19.00	3.00		M	M	1376.1	RAB	Yell q-sericite Sch, (qV) 192 AS <20 PPM 334 AU <0.001 PPM

APP-Approach Hill (EL2366)-APB212

TYPE RAB	LOCAL EAST / NORTH	M E / M N	ANG EAST / NORTH	656680.38 E / 7725441.43 N	RL 1390.00	DATE START / COMP	M / 10/27/96	DATE PCORE / CORE	M / M	DEPTH PCORE / DEPTH TOTAL	M / 7.00	TOP AZI / TOP DEC	152.00 / -60.00

SAMPLE CODE	DEPTH FROM	DEPTH TO	LEN	VIS AU	LOCAL EASTING	LOCAL NORTHING	RL	SAMP TYPE	COMMENTS
372009	0.00	4.00	4.00		M	M	1390.0	RAB	Yell q-sericite Sch, (qV) 192 AS <20 PPM 334 AU <0.001 PPM
372010	4.00	7.00	3.00		M	M	1386.5	RAB	Yell q-sericite Sch, (qV) 192 AS <20 PPM 334 AU <0.001 PPM

APP-Approach Hill (EL2366)-APB213

TYPE RAB	LOCAL EAST / NORTH	M E / M N	ANG EAST / NORTH	656670.25 E / 7725464.28 N	RL 1390.00	DATE START / COMP	M / 10/27/96	DATE PCORE / CORE	M / M	DEPTH PCORE / DEPTH TOTAL	M / 7.00	TOP AZI / TOP DEC	152.00 / -60.00

SAMPLE CODE	DEPTH FROM	DEPTH TO	LEN	VIS AU	LOCAL EASTING	LOCAL NORTHING	RL	SAMP TYPE	COMMENTS
372011	0.00	4.00	4.00		M	M	1390.0	RAB	Red-brn clayey q-sericite Sch, (q colluv) 192 AS 20 PPM 334 AU <0.001 PPM
372012	4.00	7.00	3.00		M	M	1386.5	RAB	Red-brn clayey q-sericite Sch, (q colluv) 192 AS 20 PPM 334 AU <0.001 PPM

APP-Approach Hill (EL2366)-APB214

TYPE : RAB	LOCAL EAST : / NORTH :	M E / M N	ANG EAST : / NORTH :	656680.10 E / 7725467.14 N	RL : 1390.00	DATE START : / COMP :	M / 10/27/96	DATE PCORE : / CORE :	M / M	DEPTH PCORE : / DEPTH TOTAL :	M / 7.00	TOP AZI : / TOP DEC :	152.00 / -60.00

SAMPLE CODE	DEPTH FROM	DEPTH TO	LEN	VIS AU	LOCAL EASTING	LOCAL NORTHING	RL	SAMP TYPE	COMMENTS
372013	0.00	4.00	4.00		M	M	1390.0	RAB	Red-prple q-sericite Sch 192 AS 20 PPM 334 AU <0.001 PPM
372014	4.00	7.00	3.00		M	M	1386.5	RAB	Red-prple q-sericite Sch 192 AS 20 PPM 334 AU <0.001 PPM

APP-Approach Hill (EL2366)-APB215

TYPE : RAB	LOCAL EAST : / NORTH :	M E / M N	ANG EAST : / NORTH :	656650.00 E / 7725510.00 N	RL : 1390.00	DATE START : / COMP :	M / 10/27/96	DATE PCORE : / CORE :	M / M	DEPTH PCORE : / DEPTH TOTAL :	M / 16.00	TOP AZI : / TOP DEC :	152.00 / -60.00

SAMPLE CODE	DEPTH FROM	DEPTH TO	LEN	VIS AU	LOCAL EASTING	LOCAL NORTHING	RL	SAMP TYPE	COMMENTS
372015	0.00	4.00	4.00		M	M	1390.0	RAB	Red-brn q-sericite Sch, (qV colluv) 192 AS 40 PPM 334 AU <0.001 PPM
372016	4.00	7.00	3.00		M	M	1386.5	RAB	Lt grn q-sericite Sch, (qV) 192 AS 60 PPM 334 AU <0.001 PPM
372017	7.00	10.00	3.00		M	M	1383.9	RAB	Lt yell q-sericite Sch, (qV) 192 AS 60 PPM 331 AU 0.001 PPM
372018	10.00	13.00	3.00		M	M	1381.3	RAB	Lt yell q-sericite Sch, (qV) 192 AS 100 PPM 334 AU 0.001 PPM
372019	13.00	16.00	3.00		M	M	1378.7	RAB	Lt yell q-sericite Sch, (qV) 192 AS 10 PPM 331 AU <0.001 PPM

APP-Approach Hill (EL2366)-APB217

TYPE : RAB	LOCAL EAST / NORTH	M E / M N	ANG EAST : / NORTH :	656357.00 E / 7725349.00 N	RL : 1390.00	DATE START / COMP	M / 03/11/98	DATE PCORE / CORE	M / M	DEPTH PCORE / DEPTH TOTAL	M / 19.00	TOP AZI / TOP DEC	0.00 / -90.00

SAMPLE CODE	DEPTH FROM	DEPTH TO	LEN	VIS AU	LOCAL EASTING	LOCAL NORTHING	RL	SAMP TYPE	COMMENTS
305851	0.00	3.00	3.00		M	M	1390.0	RAB	Aeol sand, prple-red ser Sch 115 AS <10 PPM 334 AU 0.001 PPM
305852	3.00	6.00	3.00		M	M	1387.0	RAB	Red-brn ser Sch 115 AS <10 PPM 334 AU 0.001 PPM
305853	6.00	9.00	3.00		M	M	1384.0	RAB	Red-brn ser Sch + dim blchd ser Sch 115 AS <10 PPM 331 AU <0.001 PPM
305854	9.00	12.00	3.00		M	M	1381.0	RAB	Red brn ser Sch (q-gwke) 115 AS <10 PPM 334 AU <0.001 PPM
305855	12.00	15.00	3.00		M	M	1378.0	RAB	Dim stained q-ser Sch, ser Sch. EOH 115 AS <10 PPM 331 AU 0.001 PPM

APP-Approach Hill (EL2366)-APB238

TYPE : RAB LOCAL EAST : M E AMG EAST : 652858.76 E RL : 1390.00 DATE START : M DATE PCORE : M DEPTH PCORE : M TOP AZI : 0.00
NORTH : M N NORTH : 7727373.93 N COMP : 05/19/91 CORE : M DEPTH TOTAL : 15.00 TOP DEC : -90.00

SAMPLE CODE	DEPTH FROM	DEPTH TO	LEN	VIS AU	LOCAL EASTING	LOCAL NORTHING	RL	SAMP TYPE	COMMENTS
305856	0.00	3.00	3.00		M	M	1390.0	RAB	Aeol sand clayey indur silt, (qV) 115 AS <10 PPM 334 AU <0.001 PPM
305857	3.00	6.00	3.00		M	M	1387.0	RAB	Indur silts, (qV) 115 AS <10 PPM 334 AU <0.001 PPM
305858	6.00	9.00	3.00		M	M	1384.0	RAB	Lat q-musc gwke/q ser Sch 115 AS <10 PPM 334 AU <0.001 PPM
305859	9.00	12.00	3.00		M	M	1381.0	RAB	Qtz-gwke 115 AS <10 PPM 334 AU 0.001 PPM
305860	12.00	15.00	3.00		M	M	1378.0	RAB	Qtz-gwke. EOH 115 AS <10 PPM 334 AU <0.001 PPM

APP-Approach Hill (EL2366)-APB239

TYPE : RAB LOCAL EAST : M E AMG EAST : 652860.57 E RL : 1390.00 DATE START : M DATE PCORE : M DEPTH PCORE : M TOP AZI : 0.00
NORTH : M N NORTH : 7727398.87 N COMP : 03/19/91 CORE : M DEPTH TOTAL : 30.00 TOP DEC : -90.00

SAMPLE CODE	DEPTH FROM	DEPTH TO	LEN	VIS AU	LOCAL EASTING	LOCAL NORTHING	RL	SAMP TYPE	COMMENTS
305861	0.00	3.00	3.00		M	M	1390.0	RAB	Aeol sand, q-ser Sch/gwke 115 AS <10 PPM 334 AU <0.001 PPM
305862	3.00	6.00	3.00		M	M	1387.0	RAB	Crm-red q-ser Sch/gwke
305863	6.00	9.00	3.00		M	M	1384.0	RAB	Red-brn ser-q Sch 115 AS <10 PPM 334 AU <0.001 PPM
305864	9.00	12.00	3.00		M	M	1381.0	RAB	Red-brn + yell ser-q Sch 115 AS <10 PPM 334 AU <0.001 PPM
305865	12.00	15.00	3.00		M	M	1378.0	RAB	Red-brn + yell ser-q Sch 115 AS <10 PPM 334 AU <0.001 PPM
305866	15.00	18.00	3.00		M	M	1375.0	RAB	Buff ser-q Sch 115 AS <10 PPM 334 AU <0.001 PPM
305867	18.00	21.00	3.00		M	M	1372.0	RAB	Buff ser-q Sch 115 AS <10 PPM 334 AU <0.001 PPM
305868	21.00	24.00	3.00		M	M	1369.0	RAB	Buff ser-q Sch 115 AS <10 PPM 334 AU <0.001 PPM
305869	24.00	27.00	3.00		M	M	1366.0	RAB	Fresh ser-q-Sch 115 AS <10 PPM 334 AU <0.001 PPM
305870	27.00	30.00	3.00		M	M	1363.0	RAB	Fresh ser-q-Sch. EOH 115 AS <10 PPM 334 AU 0.001 PPM

APP-Approach Hill (EL2366)-APB240

TYPE : RAB LOCAL EAST : M E AMG EAST : 652862.36 E RL 1390.00 DATE START : M DATE PCORE : M DEPTH PCORE M TOP AZI : 0.00
NORTH : M N NORTH 7727423.80 N COMP : 03/19/91 CORE : M DEPTH TOTAL 15.00 TOP DEC : -90.00

SAMPLE CODE	DEPTH FROM	DEPTH TO	LEN	VIS AU	LOCAL EASTING	LOCAL NORTHING	RL	SAMP TYPE	COMMENTS
305871	0.00	3.00	3.00		M	M	1390.0	RAB	Aeol sand, red-brn o. ser-q Sch 115 AS <10 PPM 334 AU 0.002 PPM
305872	3.00	6.00	3.00		M	M	1387.0	RAB	O/ ser-q Sch 115 AS <10 PPM 334 AU 0.002 PPM
305873	6.00	9.00	3.00		M	M	1381.0	RAB	O/ ser-q Sch 115 AS <10 PPM 331 AU 0.001 PPM
305874	9.00	12.00	3.00		M	M	1381.0	RAB	O/ ser-q Sch 115 AS <10 PPM 331 AU 0.001 PPM
305875	12.00	15.00	3.00		M	M	1378.0	RAB	O/ ser-q Sch EOH 115 AS <10 PPM 331 AU 0.001 PPM

```
                                                
```

APP-Approach Hill (EL2366)-ARB244

SAMPLE CODE	DEPTH FROM	DEPTH TO	LEN	VIS AU	LOCAL EASTING	LOCAL NORTHING	RL	SAMP TYPE	COMMENTS
305899	3.00	6.00	3.00		M	M	1387.0	RAB	Indur silts (ser-q Sch) 115 AS <10 PPM 334 AU 0.001 PPM
305900	6.00	9.00	3.00		M	M	1384.0	RAB	Brn ser-q Sch/indur silts, (qv) 115 AS <10 PPM 331 AU 0.002 PPM
305901	9.00	12.00	3.00		M	M	1381.0	RAB	Lim stained q-ser Sch, qv 115 AS <10 PPM 331 AU 0.002 PPM
305902	12.00	15.00	3.00		M	M	1378.0	RAB	Lim stained q-ser Sch/q-gwke, qV 115 AS <10 PPM 334 AU 0.001 PPM
305903	15.00	18.00	3.00		M	M	1375.0	RAB	Q-ser Sch/q gwke, qV 115 AS <10 PPM 331 AU 0.001 PPM
305904	18.00	21.00	3.00		M	M	1372.0	RAB	Q-ser Sch/q gwke, qV 115 AS <10 PPM 334 AU 0.001 PPM
305905	21.00	24.00	3.00		M	M	1369.0	RAB	Q-ser Sch/q-gwke 115 AS <10 PPM 331 AU 0.001 PPM
305906	24.00	27.00	3.00		M	M	1366.0	RAB	Q-ser Sch/q-gwke, (Disseminated suphides?) 115 AS <10 PPM 334 AU 0.001 PPM
305907	27.00	30.00	3.00		M	M	1363.0	RAB	Q-ser-cordierite Sch, +/- sulphides EOH 115 AS <10 PPM 334 AU 0.001 PPM

APP-Approach Hill (EL2366)-APB215

TYPE . RAB LOCAL EAST : M E AMG EAST : 652871.29 E RL : 1390.00 DATE START : M DATE PCORE : M DEPTH PCORE : M TOP AZI : 0.00
NORTH : M N NORTH : 7727548.48 N COMP : 03/19/91 CORE : M DEPTH TOTAL : 21.00 TOP DEC : -90.00

SAMPLE CODE	DEPTH FROM	DEPTH TO	LEN	VIS AU	LOCAL EASTING	LOCAL NORTHING	RL	SAMP TYPE	COMMENTS
305908	0.00	3.00	3.00		M	M	1390.0	RAB	Qtz-ser +/-and Sch 115 AS 10 PPM 334 AU 0.001 PPM
305909	3.00	6.00	3.00		M	M	1387.0	RAB	Ox ser-q Sch 115 AS 20 PPM 331 AU 0.001 PPM
305910	6.00	9.00	3.00		M	M	1384.0	RAB	Lim stained blchd q-ser Sch 115 AS 20 PPM 334 AU 0.001 PPM
305911	9.00	12.00	3.00		M	M	1381.0	RAB	Lim stained blond ser-q Sch 115 AS 30 PPM 334 AU 0.001 PPM
305912	12.00	15.00	3.00		M	M	1378.0	RAB	Prple ser-q Sch, (qV) 115 AS 20 PPM 334 AU 0.001 PPM
305913	15.00	18.00	3.00		M	M	1375.0	RAB	Prple ser-q Sch, (qV) 115 AS 20 PPM 334 AU <0.001 PPM
305914	18.00	21.00	3.00		M	M	1372.0	RAB	q/sch EOH 115 AS 10 PPM 334 AU 0.004 PPM

APP-Approach Hill (EL2366)-APB246

TYPE . RAB LOCAL EAST . M E AMG EAST 652873.05 E RL 1390.00 DATE START M DATE PCORE . M DEPTH PCORE : M TOP AZI : 0.00
NORTH : M N NORTH : 7727573.42 N COMP : 03/19/91 CORE : M DEPTH TOTAL : 6.00 TOP DEC : -90.00

SAMPLE CODE	DEPTH FROM	DEPTH TO	LEN	VIS AU	LOCAL EASTING	LOCAL NORTHING	RL	SAMP TYPE	COMMENTS
305915	0.00	3.00	3.00		M	M	1390.0	RAB	Ox ser-q Sch 115 AS 10 PPM 334 AU 0.001 PPM
305916	3.00	6.00	3.00		M	M	1387.0	RAB	Ox ser-q Sch, unable to penetrate. ECH 115 AS <10 PPM 331 AU 0.001 PPM

APP-Approach Hill (EL2366)-ARB247

TYPE RAB LOCAL EAST M E AMG EAST . 652874.87 E RL . 1390.00 DATE START . M DATE PCORE : M DEPTH PCORE . M TOP AZI : 0.00
NORTH . M N NORTH 7727598.36 N COMP : 03/19/91 CORE : M DEPTH TOTAL : 6.00 TOP DEC : -90.00

SAMPLE CODE	DEPTH FROM	DEPTH TO	LEN	VIS AU	LOCAL EASTING	LOCAL NORTHING	RL	SAMP TYPE	COMMENTS
305917	0.00	3.00	3.00		M	M	1390.0	RAB	Buff ser-q Sch 115 AS <10 PPM 334 AU 0.001 PPM
305918	3.00	6.00	3.00		M	M	1387.0	RAB	Siliceous ser-q Sch, v.hard ECH 115 AS <10 PPM 334 AU 0.001 PPM

APP-Approach Hill (EL2366)-ARB248

TYPE RAB LOCAL EAST M E AMG EAST 652876.66 E RL . 1390.00 DATE START M DATE PCORE . M DEPTH PCORE : M TOP AZI 0.00
NORTH M N NORTH 7727623.29 N COMP : 03/19/91 CORE : M DEPTH TOTAL : 21.00 TOP DEC -90.00

SAMPLE CODE	DEPTH FROM	DEPTH TO	LEN	VIS AU	LOCAL EASTING	LOCAL NORTHING	RL	SAMP TYPE	COMMENTS

AEP-Approach Hill (EL2366)-APB249

SAMPLE CODE	DEPTH FROM	DEPTH TO	LEN	VIS AU	LOCAL EASTING	LOCAL NORTHING	RL	SAMP TYPE	COMMENTS
305924	0.00	3.00	3.00		M	M	1390.0	RAB	Indur silts 115 AS 10 PPM 334 AU 0.001 PPM
305925	3.00	6.00	3.00		M	M	1387.0	RAB	Indur silts, lim stained ser-q Sch 115 AS <10 PPM 334 AU <0.001 PPM
305926	6.00	9.00	3.00		M	M	1384.0	RAB	Indur silts, lim stained ser-q Sch 115 AS 10 PPM 334 AU 0.001 PPM
305927	9.00	12.00	3.00		M	M	1381.0	RAB	Lim stained q-gwke 115 AS <10 PPM 334 AU 0.001 PPM
305928	12.00	15.00	3.00		M	M	1378.0	RAB	Ser-q Sch 115 AS <10 PPM 334 AU <0.001 PPM
305929	15.00	18.00	3.00		M	M	1375.0	RAB	Qtz-ser Sch/q-gwke 115 AS <10 PPM 334 AU <0.001 PPM
305930	18.00	21.00	3.00		M	M	1372.0	RAB	Qtz-ser Sch/q-gwke. EOH 115 AS <10 PPM 334 AU <0.001 PPM

APP-Approach Hill (EL2366)-APB249

TYPE RAB LOCAL EAST M E AMG EAST 652878.11 E RL 1390.00 DATE START M DATE SCORE M DEPTH SCORE M TOP AZI 0.00
NORTH M N NORTH 7727648.23 N COMP 03/19/91 CORE M DEPTH TOTAL 5.00 TOP DEC -90.00

APB-Approach Hill (EL2366)-APB250

SAMPLE CODE	DEPTH FROM	DEPTH TO	LEN	VIS AU	LOCAL EASTING	LOCAL NORTHING	RL	SAMP TYPE	COMMENTS
305926	0.00	3.00	3.00		M	M	1390.0	RAB	Indur silts 115 AS 10 PPM 334 AU <0.001 PPM
305927	3.00	5.00	2.00		M	M	1387.0	RAB	Indur silts, v.hard. EOH 115 AS 10 PPM 334 AU <0.001 PPM

APP-Approach Hill (EL2366)-APB250

TYPE RAB LOCAL EAST M E AMG EAST 652880.23 E RL 1390.00 DATE START M DATE SCORE M DEPTH SCORE M TOP AZI 0.00
NORTH M N NORTH 7727670.16 N COMP 03/20/91 CORE M DEPTH TOTAL 14.00 TOP DEC -90.00

APB-Approach Hill (EL2366)-APB251

SAMPLE CODE	DEPTH FROM	DEPTH TO	LEN	VIS AU	LOCAL EASTING	LOCAL NORTHING	RL	SAMP TYPE	COMMENTS
305928	0.00	3.00	3.00		M	M	1390.0	RAB	Indur silts, ser-q Sch 115 AS 20 PPM 334 AU <0.001 PPM
305929	3.00	6.00	3.00		M	M	1387.0	RAB	Lim stained + micro siliceous ser-q Sch, graph Sch 115 AS 10 PPM 334 AU 0.001 PPM
305931	6.00	9.00	3.00		M	M	1384.0	RAB	Indur silts, silcrete, graph Sch, v.hard, pal Sch 115 AS 30 PPM 334 AU <0.001 PPM
305931	9.00	12.00	3.00		M	M	1381.0	RAB	Ser-q Sch 115 AS 20 PPM 334 AU 0.001 PPM
305932	12.00	14.00	2.00		M	M	1378.0	RAB	Ser-q Sch - mole collapsed. EOH 115 AS 10 PPM 334 AU <0.001 PPM

APP-Approach Hill (EL2366 -APB251

TYPE RAB LOCAL EAST M E AMG EAST 652882.02 E RL 1390.00 DATE START M DATE SCORE M DEPTH SCORE M TOP AZI 0.00
NORTH M N NORTH 7727638.13 N COMP 03/20/91 CORE M DEPTH TOTAL 30.00 TOP DEC -90.00

SAMPLE CODE	DEPTH FROM	DEPTH TO	LEN	VIS AU	LOCAL EASTING	LOCAL NORTHING	RL	SAMP TYPE	COMMENTS
305933	0.00	3.00	3.00		M	M	1390.0	RAB	Indur silts, ox q-ser Sch 115 AS 10 PPM 334 AU 0.001 PPM
305934	3.00	6.00	3.00		M	M	1387.0	RAB	Indur silts, q-gwke, (qv) 115 AS <10 PPM 334 AU <0.001 PPM
305935	6.00	9.00	3.00		M	M	1384.0	RAB	Ox + blnd indur silts, (ser-q Sch) 115 AS 10 PPM 334 AU <0.001 PPM
305936	9.00	12.00	3.00		M	M	1381.0	RAB	Ser-q Sch 115 AS 10 PPM 334 AU 0.001 PPM
305937	12.00	15.00	3.00		M	M	1378.0	RAB	Dk brn ser q Sch 115 AS 10 PPM 334 AU <0.001 PPM
305938	15.00	18.00	3.00		M	M	1375.0	RAB	Dk brn ser q Sch 115 AS <10 PPM 334 AU 0.001 PPM
305939	18.00	21.00	3.00		M	M	1372.0	RAB	Dk brn ser q Sch 115 AS <10 PPM 334 AU <0.001 PPM
305940	21.00	24.00	3.00		M	M	1369.0	RAB	Prple q-ser Sch 115 AS <10 PPM 334 AU 0.001 PPM
305941	24.00	27.00	3.00		M	M	1366.0	RAB	Prple q-ser Sch 115 AS <10 PPM 331 AU 0.002 PPM
305942	27.00	30.00	3.00		M	M	1363.0	RAB	Prple q-ser Sch E.O.H Duplicate Sample No 305 93 - Au(334) 0.001 Au(115) 10 115 AS 10 PPM 334 AU 0.001 PPM

AEP-Approach Hill (EL2366)-APB252

ARP-Approach Hill (EL2366)-APB252

TYPE RAB LOCAL EAST : M E AMG EAST 652883.81 E RL : 1390.00 DATE START M PAGE SCORE : M DEPTH SCORE : M TOP AZI 0.00
NORTH : M N NORTH 7727723.04 N COMP 03/20/91 CORE M DEPTH TOTAL : 24.00 TOP DIP -90.00

SAMPLE CODE	DEPTH FROM	DEPTH TO	LEN	VIS AU	LOCAL EASTING	LOCAL NORTHING	RL	SAMP TYPE	COMMENTS
305944	0.00	3.00	3.00		M	M	1390.0	RAB	Brn clays, indur silts, ser-q sch
									115 AS 10 PPM 334 AU 0.001 PPM
305945	3.00	6.00	3.00		M	M	1387.0	RAB	Clayey blchd ser-q Sch?, qV
									115 AS <10 PPM 334 AU 0.020 PPM
305946	6.00	9.00	3.00		M	M	1384.0	RAB	Clayey blchd ser-q Sch?, qV + (ox ser-q Sch)
									115 AS <10 PPM 334 AU 0.002 PPM
305947	9.00	12.00	3.00		M	M	1381.0	RAB	Blchd ser-q Sch, (qV)
									115 AS <10 PPM 334 AU 0.001 PPM
305948	12.00	15.00	3.00		M	M	1378.0	RAB	Blchd ser-q Sch, (qV)
									115 AS <10 PPM 334 AU 0.001 PPM
305949	15.00	18.00	3.00		M	M	1375.0	RAB	Qtz-ser Sch (qV)
									115 AS <10 PPM 334 AU <0.001 PPM
305950	18.00	21.00	3.00		M	M	1372.0	RAB	Ser-q Sch, (qV)
									115 AS <10 PPM 334 AU <0.001 PPM
305951	21.00	24.00	3.00		M	M	1369.0	RAB	Ser-q Sch, (qV) ECH
									115 AS <10 PPM 334 AU 0.007 PPM

ARP-Approach Hill (EL2366)-APB253

TYPE : RAB LOCAL EAST : M E AMG EAST : 652885.59 E RL 1390.00 DATE START M DATE SCORE M DEPTH SCORE M TOP AZI 0.00
NORTH : M N NORTH : 7727747.97 N COMP 03/20/91 CORE : M DEPTH TOTAL 30.00 TOP DIP : -90.00

SAMPLE CODE	DEPTH FROM	DEPTH TO	LEN	VIS AU	LOCAL EASTING	LOCAL NORTHING	RL	SAMP TYPE	COMMENTS
305952	0.00	3.00	3.00		M	M	1390.0	RAB	Indur silts
									115 AS 10 PPM 334 AU 0.002 PPM
305953	3.00	6.00	3.00		M	M	1387.0	RAB	Indur silts
									115 AS <10 PPM 334 AU 0.003 PPM
305954	6.00	9.00	3.00		M	M	1384.0	RAB	Indur silts
									115 AS <10 PPM 334 AU <0.001 PPM
305955	9.00	12.00	3.00		M	M	1381.0	RAB	Blchd indur silts/silcrete, (qV)
									115 AS <10 PPM 334 AU 0.001 PPM
305956	12.00	15.00	3.00		M	M	1378.0	RAB	Blchd ser-q Sch
									115 AS <10 PPM 334 AU <0.001 PPM
305957	15.00	18.00	3.00		M	M	1375.0	RAB	Ser-q Sch
									115 AS <10 PPM 334 AU 0.001 PPM
305958	18.00	21.00	3.00		M	M	1372.0	RAB	Ox ser-q Sch
									115 AS <10 PPM 334 AU 0.001 PPM
305959	21.00	24.00	3.00		M	M	1369.0	RAB	Ox ser-q Sch
									115 AS <10 PPM 334 AU <0.001 PPM
305960	24.00	27.00	3.00		M	M	1366.0	RAB	Ox ser-q Sch
									115 AS <10 PPM 334 AU <0.001 PPM
305961	27.00	30.00	3.00		M	M	1363.0	RAB	Ox + fresh ser-q Sch/granitic gneiss? EOH
									115 AS <10 PPM 334 AU <0.001 PPM

ARP-Approach Hill (EL2366)-APB254

TYPE : RAB LOCAL EAST M E AMG EAST 652887.38 E RL 1390.00 DATE START : M DATE SCORE : M DEPTH SCORE : M TOP AZI 0.00
NORTH : M N NORTH : 7727772.91 N COMP : 03/20/91 CORE M DEPTH TOTAL : 30.00 TOP DIP -90.00

SAMPLE CODE	DEPTH FROM	DEPTH TO	LEN	VIS AU	LOCAL EASTING	LOCAL NORTHING	RL	SAMP TYPE	COMMENTS
305962	0.00	3.00	3.00		M	M	1390.0	RAB	Indur silts
									115 AS <10 PPM 334 AU 0.001 PPM
305963	3.00	6.00	3.00		M	M	1387.0	RAB	Indur silts
									115 AS 10 PPM 334 AU 0.002 PPM
305964	6.00	9.00	3.00		M	M	1384.0	RAB	Indur silts
									115 AS <10 PPM 334 AU 0.001 PPM
305965	9.00	12.00	3.00		M	M	1381.0	RAB	Blchd + lim stained indur silts, (qV)
									115 AS <10 PPM 334 AU 0.002 PPM
305966	12.00	15.00	3.00		M	M	1378.0	RAB	Ox ser-q Sch, qV
									115 AS <10 PPM 334 AU 0.003 PPM
305967	15.00	18.00	3.00		M	M	1375.0	RAB	Blchd ser-q Sch
									115 AS <10 PPM 334 AU 0.001 PPM
305968	18.00	21.00	3.00		M	M	1372.0	RAB	Blchd ser-q Sch
									115 AS <10 PPM 334 AU 0.001 PPM
305969	21.00	24.00	3.00		M	M	1369.0	RAB	Ox ser-q Sch, qV
									115 AS <10 PPM 334 AU <0.001 PPM
305970	24.00	27.00	3.00		M	M	1366.0	RAB	Ox ser-q Sch, qV
									115 AS <10 PPM 334 AU 0.001 PPM
305971	27.00	30.00	3.00		M	M	1363.0	RAB	Ox ser-q Sch, qV EOH
									115 AS <10 PPM 334 AU 0.001 PPM

Apl-Approach hill (EL2366)-APB255

TYPE RAB LOCAL EAST : M E AMG EAST 652928.49 E RL 1390.00 DATE START M DATE SCORE M DEPTH SCORE M TOP AZI 0.00
NORTH : M N NORTH : 7728346.41 N COMP 03/20/91 CORE M DEPTH TOTAL 21.00 TOP DEC -90.00

SAMPLE CODE	DEPTH FROM	DEPTH TO	LEN	VIS AU	LOCAL EASTING	LOCAL NORTHING	RL	SAMP TYPE	COMMENTS
305972	0.00	3.00	3.00		M	M	1390.0	RAB	Indur silts, q. 115 AS 10 PPM 331 AU 0.001 PPM
305973	3.00	6.00	3.00		M	M	1387.0	RAB	Indur silts 115 AS <10 PPM 334 AU 0.002 PPM
305974	6.00	9.00	3.00		M	M	1384.0	RAB	Indur silts 115 AS <10 PPM 334 AU 0.002 PPM
305975	9.00	12.00	3.00		M	M	1381.0	RAB	Indur silts - hard 115 AS <10 PPM 334 AU 0.002 PPM
305976	12.00	15.00	3.00		M	M	1378.0	RAB	Blchd indur silts, / kaolinitic, siliceous silcrets 115 AS <10 PPM 334 AU 0.001 PPM
305977	15.00	18.00	3.00		M	M	1375.0	RAB	Blchd indur silts, / kaolinitic, siliceous silcrets, (ser-q Sch) 115 AS <10 PPM 331 AU 0.004 PPM
305978	18.00	21.00	3.00		M	M	1372.0	RAB	Siliceous ser-q Sch. EOH 115 AS <10 PPM 331 AU 0.001 PPM

APP-Approach hill (EL2366)-APB256

TYPE : RAB LOCAL EAST M E AMG EAST 652926.71 E RL 1390.00 DATE START : M DATE SCORE : M DEPTH SCORE : M TOP AZI . 0.00
NORTH M N NORTH 7728321.50 N COMP : 03/20/91 CORE : M DEPTH TOTAL . 30.00 TOP DEC : -90.00

SAMPLE CODE	DEPTH FROM	DEPTH TO	LEN	VIS AU	LOCAL EASTING	LOCAL NORTHING	RL	SAMP TYPE	COMMENTS
305979	0.00	3.00	3.00		M	M	1390.0	RAB	Indur silts 115 AS <10 PPM 334 AU 0.001 PPM
305980	3.00	6.00	3.00		M	M	1387.0	RAB	Indur silts 115 AS <10 PPM 334 AU 0.002 PPM
305981	6.00	9.00	3.00		M	M	1384.0	RAB	Indur silts 115 AS <10 PPM 334 AU 0.002 PPM
305982	9.00	12.00	3.00		M	M	1381.0	RAB	Indur silts 115 AS <10 PPM 334 AU 0.002 PPM
305983	12.00	15.00	3.00		M	M	1378.0	RAB	Indur silts 115 AS <10 PPM 334 AU 0.002 PPM
305984	15.00	18.00	3.00		M	M	1375.0	RAB	Blchd indur silts / silcreted clays 115 AS <10 PPM 334 AU 0.001 PPM
305985	18.00	21.00	3.00		M	M	1372.0	RAB	Blchd indur silts / silcreted clays 115 AS <10 PPM 334 AU 0.001 PPM
305986	21.00	24.00	3.00		M	M	1369.0	RAB	Blchd clayey ser-q Sch 115 AS <10 PPM 334 AU 0.001 PPM
305987	24.00	27.00	3.00		M	M	1366.0	RAB	Blchd clayey ser-q Sch 115 AS <10 PPM 334 AU 0.001 PPM
305988	27.00	30.00	3.00		M	M	1363.0	RAB	Blchd clayey ser-q Sch. EOH 115 AS <10 PPM 334 AU 0.001 PPM

APP-Approach Hill (EL2366)-APB257

TYPE : RAB LOCAL EAST . M E AMG EAST : 652924.92 E RL 1390.00 DATE START M DATE SCORE : M DEPTH SCORE : M TOP AZI . 0.00
NORTH : M N NORTH : 7728296.56 N COMP : 03/20/91 CORE : M DEPTH TOTAL : 30.00 TOP DEC : -90.00

SAMPLE CODE	DEPTH FROM	DEPTH TO	LEN	VIS AU	LOCAL EASTING	LOCAL NORTHING	RL	SAMP TYPE	COMMENTS
305989	0.00	3.00	3.00		M	M	1390.0	RAB	Indur silts 115 AS <10 PPM 334 AU 0.001 PPM
305990	3.00	6.00	3.00		M	M	1387.0	RAB	Indur silts 115 AS <10 PPM 334 AU 0.002 PPM
305991	6.00	9.00	3.00		M	M	1384.0	RAB	Indur silts 115 AS <10 PPM 334 AU 0.002 PPM
305992	9.00	12.00	3.00		M	M	1381.0	RAB	Indur silts 115 AS <10 PPM 334 AU 0.001 PPM
305993	12.00	15.00	3.00		M	M	1378.0	RAB	Indur silts 115 AS 10 PPM 334 AU <0.001 PPM
305994	15.00	18.00	3.00		M	M	1375.0	RAB	Blchd indur silts 115 AS <10 PPM 334 AU 0.001 PPM
305995	18.00	21.00	3.00		M	M	1372.0	RAB	Blchd indur silts 115 AS <10 PPM 334 AU 0.001 PPM
305996	21.00	24.00	3.00		M	M	1369.0	RAB	Siliceous ox ser-q Sch 115 AS <10 PPM 334 AU 0.001 PPM
305997	24.00	27.00	3.00		M	M	1366.0	RAB	Ox ser-q Scn, (qz) 115 AS <10 PPM 331 AU <0.001 PPM
305998	27.00	30.00	3.00		M	M	1363.0	RAB	Ox ser-q Sch, (qz). EOH 115 AS <10 PPM 331 AU <0.001 PPM

APP-Approach Hill (EL2366)-APB258

APP-Approach Hill (EL2366)-APB259

TYPE	N/A	LOCAL EAST / NORTH	M E / M N	AMG EAST / NORTH	652923.13 E / 7728271.63 N	RL	1390.00	DATE START	M / 03/20/91	DATE SCORE	M / CORE M	DEPTH SCORE	M	TOP AZI	0.00
												DEPTH TOTAL	30.00	TOP DEC	-90.00

SAMPLE CODE	DEPTH FROM	DEPTH TO	LEN	VIS AU	LOCAL EASTING	LOCAL NORTHING	RL	SAMP TYPE	COMMENTS
305999	0.00	3.00	3.00		M	M	1390.0	RAB	Indur silts, (q colluv)
									115 AS 10 PPM 334 AU <0.001 PPM
306000	3.00	6.00	3.00		M	M	1387.0	RAB	Indur silts
									115 AS <10 PPM 334 AU 0.001 PPM
306001	6.00	9.00	3.00		M	M	1384.0	RAB	Indur silts
									115 AS <10 PPM 334 AU 0.001 PPM
306002	9.00	12.00	3.00		M	M	1381.0	RAB	Indur silts
									115 AS <10 PPM 334 AU 0.001 PPM
306003	12.00	15.00	3.00		M	M	1378.0	RAB	Indur silts - v hard
									115 AS 10 PPM 334 AU 0.001 PPM
306004	15.00	18.00	3.00		M	M	1375.0	RAB	Indur silts
									115 AS 10 PPM 334 AU <0.001 PPM
306005	18.00	21.00	3.00		M	M	1372.0	RAB	Bldhd indur silts
									115 AS <10 PPM 334 AU <0.001 PPM
306006	21.00	24.00	3.00		M	M	1369.0	RAB	Bldhd indur silts
									115 AS <10 PPM 334 AU <0.001 PPM
306007	24.00	27.00	3.00		M	M	1366.0	RAB	Indur silts
									115 AS <10 PPM 334 AU <0.001 PPM
306008	27.00	30.00	3.00		M	M	1363.0	RAB	Indur silts, bldhd ser-q Sch EOH
									115 AS <10 PPM 334 AU <0.001 PPM

APP-Approach Hill (EL2366)-APB259

TYPE : RAB	LOCAL EAST / NORTH :	M E / M N	AMG EAST / NORTH	652911.31 E / 7728246.69 N	RL 1390.00	DATE START : M / CONP : 03/20/91	DATE SCORE M / CORE M	DEPTH SCORE : M / DEPTH TOTAL : 25.00	TOP AZI 0.00 / TOP DEC : -90.00

SAMPLE CODE	DEPTH FROM	DEPTH TO	LEN	VIS AU	LOCAL EASTING	LOCAL NORTHING	RL	SAMP TYPE	COMMENTS
306009	0.00	3.00	3.00		M	M	1390.0	RAB	Clayey indur silts
									115 AS <10 PPM 334 AU <0.001 PPM
306010	3.00	6.00	3.00		M	M	1387.0	RAB	Clayey indur silts
									115 AS <10 PPM 334 AU <0.001 PPM
306011	6.00	9.00	3.00		M	M	1384.0	RAB	Indur silts
									115 AS <10 PPM 334 AU 0.001 PPM
306012	9.00	12.00	3.00		M	M	1381.0	RAB	Indur silts
									115 AS <10 PPM 334 AU <0.001 PPM
306013	12.00	15.00	3.00		M	M	1378.0	RAB	Indur silts
									115 AS 10 PPM 334 AU <0.001 PPM
306014	15.00	18.00	3.00		M	M	1375.0	RAB	Indur silts, (q?)
									115 AS <10 PPM 334 AU 0.002 PPM
306015	18.00	21.00	3.00		M	M	1372.0	RAB	Bldhd indur silts, (qV)
									115 AS <10 PPM 334 AU <0.001 PPM
306016	21.00	24.00	3.00		M	M	1369.0	RAB	Siliceous ser-q Sch
									115 AS 10 PPM 334 AU <0.001 PPM
306017	24.00	25.00	1.00		M	M	1366.0	RAB	Siliceous ser-q Sch. ECH
									115 AS <10 PPM 334 AU <0.001 PPM

APP-Approach Hill (EL2366)-APB260

TYPE : RAB	LOCAL EAST / NORTH :	M E / M N	AMG EAST : / NORTH :	652919.56 E / 7728221.76 N	RL : 1390.00	DATE START : M / COMP 03/20/91	DATE SCORE M / CORE : M	DEPTH SCORE M / DEPTH TOTAL 18.00	TOP AZI : 0.00 / TOP DEC -90.00

SAMPLE CODE	DEPTH FROM	DEPTH TO	LEN	VIS AU	LOCAL EASTING	LOCAL NORTHING	RL	SAMP TYPE	COMMENTS
306018	0.00	3.00	3.00		M	M	1390.0	RAB	Indur silts
									115 AS <10 PPM 334 AU 0.001 PPM
306019	3.00	6.00	3.00		M	M	1387.0	RAB	Indur silts
									115 AS <10 PPM 334 AU 0.001 PPM
306020	6.00	9.00	3.00		M	M	1384.0	RAB	Indur silts
									115 AS <10 PPM 334 AU 0.001 PPM
306021	9.00	12.00	3.00		M	M	1381.0	RAB	Indur silts
									115 AS <10 PPM 334 AU <0.001 PPM
306022	12.00	15.00	3.00		M	M	1378.0	RAB	Indur silts
									115 AS <10 PPM 334 AU 0.001 PPM
306023	15.00	19.00	3.00		M	M	1375.0	RAB	Indur silts, silcrete g/, v hard to penetrate ECH
									115 AS <10 PPM 334 AU <0.001 PPM

APP-Approach Hill (EL2366)-APB261

TYPE RAB	LOCAL EAST / NORTH	M E / M N	AMG EAST / NORTH	652917.77 E / 7728196.82 N	RL 1390.00	DATE START M / COMP 03/20/91	DATE SCORE M / CORE M	DEPTH SCORE M / DEPTH TOTAL 18.00	TOP AZI 0.00 / TOP DEC -90.00

APP-Approach Hill (EL2366)-ARB263

SAMPLE CODE	DEPTH FROM	DEPTH TO	LEN	VIS AU	LOCAL EASTING	LOCAL NORTHING	RL	SAMP TYPE	COMMENTS
306024	0.00	3.00	3.00		M	M	1390.0	RAB	Indur silts 115 AS 10 PPM 334 AU 0.001 PPM
306025	3.00	6.00	3.00		M	M	1387.0	RAB	Indur silts 115 AS <10 PPM 334 AU 0.001 PPM
306026	6.00	9.00	3.00		M	M	1384.0	RAB	Indur silts 115 AS <10 PPM 334 AU <0.001 PPM
306027	9.00	12.00	3.00		M	M	1381.0	RAB	Indur silts 115 AS <10 PPM 334 AU 0.003 PPM
306028	12.00	15.00	3.00		M	M	1378.0	RAB	Indur silts 115 AS <10 PPM 334 AU 0.002 PPM
306029	15.00	18.00	3.00		M	M	1375.0	RAB	Indur silts - unable to penetrate EOH 115 AS <10 PPM 334 AU 0.001 PPM

APP-Approach Hill (EL2366)-ARB263

TYPE : RAB LOCAL EAST : M E AMG EAST : 652915.98 E RL : 1390.00 DATE START : M DATE SCORE : M DEPTH SCORE : M TOP AZI : 0.00
NORTH : M N NORTH : 7728171.88 N COMP : 03/20/91 COPE : M DEPTH TOTAL : 31.00 TOP DEC : -90.00

SAMPLE CODE	DEPTH FROM	DEPTH TO	LEN	VIS AU	LOCAL EASTING	LOCAL NORTHING	RL	SAMP TYPE	COMMENTS
306030	0.00	3.00	3.00		M	M	1390.0	RAB	Indur silts 115 AS <10 PPM 334 AU 0.002 PPM
306031	3.00	6.00	3.00		M	M	1387.0	RAB	Indur silts + clays 115 AS <10 PPM 334 AU 0.001 PPM
306032	6.00	9.00	3.00		M	M	1384.0	RAB	Indur silts 115 AS <10 PPM 334 AU 0.002 PPM
306033	9.00	12.00	3.00		M	M	1381.0	RAB	Indur silts 115 AS <10 PPM 334 AU 0.005 PPM
306034	12.00	16.00	4.00		M	M	1378.0	RAB	Indur silts 115 AS <10 PPM 334 AU 0.007 PPM
306035	16.00	19.00	3.00		M	M	1374.0	RAB	Blchd silcrete 115 AS <10 PPM 334 AU 0.002 PPM
306036	19.00	22.00	3.00		M	M	1371.0	RAB	Blchd silcrete 115 AS <10 PPM 334 AU 0.001 PPM
306037	22.00	25.00	3.00		M	M	1368.0	RAB	Blchd silcrete 115 AS <10 PPM 334 AU 0.001 PPM
306038	25.00	28.00	3.00		M	M	1365.0	RAB	Crm clays, gV 115 AS <10 PPM 334 AU 0.001 PPM
306039	28.00	31.00	3.00		M	M	1362.0	RAB	Grr clays, gV, (prop chl-ser-q Sch EOH 115 AS <10 PPM 334 AU <0.001 PPM

APP-Approach Hill (EL2366)-ARB264

TYPE : RAB LOCAL EAST M E AMG EAST : 652914.19 E RL : 1390.00 DATE START : M DATE SCORE : M DEPTH SCORE : M TOP AZI : 0.00
NORTH M N NORTH : 7728146.95 N COMP : 03/20/91 COPE : M DEPTH TOTAL : 31.00 TOP DEC : -90.00

SAMPLE CODE	DEPTH FROM	DEPTH TO	LEN	VIS AU	LOCAL EASTING	LOCAL NORTHING	RL	SAMP TYPE	COMMENTS
306040	0.00	4.00	4.00		M	M	1390.0	RAB	Indur silts, q colluv 115 AS <10 PPM 334 AU 0.001 PPM
306041	4.00	7.00	3.00		M	M	1386.0	RAB	Indur silts 115 AS <10 PPM 334 AU 0.002 PPM
306042	7.00	10.00	3.00		M	M	1383.0	RAB	Indur silts 115 AS <10 PPM 334 AU 0.003 PPM
306043	10.00	13.00	3.00		M	M	1380.0	RAB	Indur silts 115 AS <10 PPM 334 AU 0.005 PPM
306044	13.00	16.00	3.00		M	M	1377.0	RAB	Indur silts 115 AS <10 PPM 334 AU 0.002 PPM
306045	16.00	19.00	3.00		M	M	1374.0	RAB	Blchd indur silts/silcrete 115 AS <10 PPM 334 AU 0.002 PPM
306046	19.00	22.00	3.00		M	M	1371.0	RAB	Blchd indur silts/silcrete 115 AS <10 PPM 334 AU 0.001 PPM
306047	22.00	25.00	3.00		M	M	1368.0	RAB	Blchd indur silts/silcrete 115 AS <10 PPM 334 AU 0.001 PPM
306048	25.00	28.00	3.00		M	M	1365.0	RAB	Chloritic clays, after q-ser-chl Sch 115 AS <10 PPM 334 AU 0.002 PPM
306049	28.00	31.00	3.00		M	M	1362.0	RAB	Chloritic clays, after q-ser-chl Sch EOH 115 AS <10 PPM 334 AU 0.001 PPM

APP-Approach Hill (EL2366)-ARB264

TYPE : RAB LOCAL EAST M E AMG EAST : 652912.41 E RL 1390.00 DATE START : M DATE SCORE M DEPTH SCORE M TOP AZI : 0.00
NORTH M N NORTH 7728122.01 N COMP 03/21/91 COPE M DEPTH TOTAL 31.00 TOP DEC -90.00

AFP-Approach Hill (EL2366)-ARE264

SAMPLE CODE	DEPTH FROM	DEPTH TO	LEN	VIS AU	LOCAL EASTING	LOCAL NORTHING	RL	SAMP TYPE	COMMENTS
306050	0.00	.00	4.00		M	1	1391.0	RAB	Indur silts, clays
									115 AS 10 PPM 334 AU 0.001 PPM
306051	1.00	7.00	3.00		M	M	1396.0	RAB	Indur silts
									115 AS <10 PPM 334 AU 0.004 PPM
306052	7.00	10.00	3.00		M	M	1393.0	RAB	Indur silts
									115 AS <10 PPM 334 AU 0.003 PPM
306053	10.00	13.00	3.00		M	M	1390.0	RAB	Indur silts
									115 AS <10 PPM 334 AU 0.003 PPM
306054	13.00	16.00	3.00		M	M	1387.0	RAB	Indur silts
									115 AS <10 PPM 334 AU 0.001 PPM
306055	16.00	19.00	3.00		M	M	1384.0	RAB	Blchd indur silts, silcrete, (qv)
									115 AS <10 PPM 334 AU 0.001 PPM
306056	19.00	22.00	3.00		M	M	1381.0	RAB	Blchd indur silts, silcrete
									115 AS <10 PPM 334 AU <0.001 PPM
306057	22.00	25.00	3.00		M	M	1378.0	RAB	Blchd indur silts, silcrete
									115 AS <10 PPM 334 AU 0.001 PPM
306058	25.00	28.00	3.00		M	M	1375.0	RAB	Blchd indur silts, silcrete
									115 AS <10 PPM 334 AU 0.002 PPM
306059	28.00	31.00	3.00		M	M	1372.0	RAB	Lt grn chloritic clays, after q-ser-chl Sch EOH
									115 AS <10 PPM 334 AU 0.002 PPM

AFP-Approach Hill (EL2366)-AFB265

TYPE RAB LOCAL EAST : M E AMG EAST : 652910.62 E RL : 1390.00 DATE START : M DATE SCORE M DEPTH SCORE M TOP AZI : 0.00
NORTH : M N NORTH : 7728097.38 N COMP : 03/21/91 CORE M DEPTH TOTAL : 18.00 TOP DEC : -90.00

SAMPLE CODE	DEPTH FROM	DEPTH TO	LEN	VIS AU	LOCAL EASTING	LOCAL NORTHING	RL	SAMP TYPE	COMMENTS
306060	0.00	3.00	3.00		M	M	1390.0	RAB	Indur silts, brn clays, q colluv
									115 AS 10 PPM 334 AU 0.001 PPM
306061	3.00	6.00	3.00		M	M	1387.0	RAB	Indur silts
									115 AS <10 PPM 334 AU 0.001 PPM
306062	6.00	9.00	3.00		M	M	1384.0	RAB	Indur silts
									115 AS <10 PPM 334 AU 0.002 PPM
306063	9.00	12.00	3.00		M	M	1381.0	RAB	Indur silts
									115 AS <10 PPM 334 AU 0.001 PPM
306064	12.00	15.00	3.00		M	M	1378.0	RAB	Indur silts
									115 AS <10 PPM 334 AU 0.001 PPM
306065	15.00	18.00	3.00		M	M	1375.0	RAB	Indur silts, too hard EOH
									115 AS <10 PPM 334 AU 0.001 PPM

AFP-Approach Hill (EL2366)-ARB267

TYPE : RAB LOCAL EAST : M E AMG EAST : 652907.04 E RL : 1390.00 DATE START : M DATE SCORE : M DEPTH SCORE . M TOP AZI : 0.00
NORTH : M N NORTH : 7728047.20 N COMP 03/21/91 CORE : M DEPTH TOTAL : 30.00 TOP DEC : -90.00

SAMPLE CODE	DEPTH FROM	DEPTH TO	LEN	VIS AU	LOCAL EASTING	LOCAL NORTHING	RL	SAMP TYPE	COMMENTS
306066	0.00	3.00	3.00		M	M	1390.0	RAB	Indur silts, q colluv
									115 AS <10 PPM 334 AU 0.003 PPM
306067	3.00	6.00	3.00		M	M	1387.0	RAB	Indur silts, q colluv
									115 AS <10 PPM 334 AU 0.002 PPM
306068	6.00	9.00	3.00		M	M	1384.0	RAB	Indur silts
									115 AS <10 PPM 334 AU 0.003 PPM
306069	9.00	12.00	3.00		M	M	1381.0	RAB	Indur silts
									115 AS <10 PPM 334 AU 0.001 PPM
306070	12.00	15.00	3.00		M	M	1378.0	RAB	Indur silts
									115 AS <10 PPM 334 AU 0.002 PPM
306071	15.00	18.00	3.00		M	M	1375.0	RAB	Blcnd indur silts
									115 AS 10 PPM 334 AU 0.002 PPM
306072	18.00	21.00	3.00		M	M	1372.0	RAB	Blchd indur silts
									115 AS <10 PPM 334 AU 0.001 PPM
306073	21.00	24.00	3.00		M	M	1369.0	RAB	Blu-grn clays
									115 AS <10 PPM 334 AU 0.001 PPM
306074	24.00	27.00	3.00		M	M	1366.0	RAB	Blu-grn clays, prob ser-q Sch
									115 AS <10 PPM 334 AU 0.001 PPM
306075	27.00	30.00	3.00		M	M	1363.0	RAB	Blu-grn clays, prob ser-q Sch. EOH
									115 AS <10 PPM 334 AU 0.002 PPM

AFP-Approach Hill (EL2366)-AR8267

TYPE RAB LOCAL EAST : M E AMG EAST 652905.26 E PL 1390.00 DATE START M DATE SCORE M DEPTH SCORE : M TOP AZI 0.00
NORTH : M N NORTH 7728022.27 N COMP 03/21/91 CORE M DEPTH TOTAL 30.00 TOP DEC -90.00

APP-Approach HILL (ELL366)-ARB269

SAMPLE CODE	DEPTH FRCM	DEPTH TO	LEN	VIS AU	LOCAL EASTING	LOCAL NORTHING	PL SAMP TYPE	PL SAMPLE COMMENTS
306076	0 00	3.00	3.00	11	1353.0 PAB	Indur silts	PPM 334 AU 0 001	PPM
						115 AS <10		
306077	3 03	6 03	3 0C	1	1387.0 PAB	Indur silts	PPM 334 AU 0 001	PPM
						115 AS <10		
306078	6.00	9 00	3 0C	1	1384 C PAB	Indur silts	PPM 334 AU 0 0 3	PPM
						115 AS <10		
306079	9.00	12 00	3 00	11	1381 0 PAB	Indur silts	EPM 334 %U 0.002	PPM
						115 AS <10		
306080	12 00	15.00	3 00	11	1378 0 PAB	Indur silts	PPM 334 AU 0 102	PPM
						115 AS <10		
306081	15 00	1C.00	1 00	11	1375.0 PAB	Indur silts	PPM 334 AU 0 101	PPM
						115 AS <10		
306082	16.00	18 00	2 00	1	1371 0 PAB	Bldhd indur silts/silcrete?	PPM 331 AU <0.001	PPM
						115 AS <10		
306083	18.00	21 00	3 00	11	1372 0 PAB	Blend indur silts/silcrete?	PPM 334 AU 0 002	PPM
						115 AS 10		
306084	21 00	24 00	3 00	11	1369 0 PAB	Chloritic clays	PPM 334 AU 0.001	PPM
						115 AS 20		
306085	24 00	27.00	3.00	11	1366 0 PAB	Chl-ser clays	PPM 334 AU 0.001	PPM
						115 AS <10		
306086	27 00	30.00	3 00	11	1363 C PAB	Chl-ser clays	PPM 334 AU 0 002	PPM
						EOH		
						115 AS 10		

APP-Approach HILL (ELL366)-ARB270

SAMPLE CODE	DEPTH FROM	DEPTH TO	LEN	VIS AU	LOCAL EASTING	LOCAL NORTHING	PL SAMP TYPE	PL SAMPLE COMMENTS
306094	3.0C	6 00	3 0C	11	1387.0 PAB	Indur silts	PPM 334 AU 0 001	PPM
						115 AS <10		
306095	6.00	9 00	3.00	11	1384 C PAB	Indur silts	PPM 334 AU 0 001	PPM
						115 AS <10		
306096	9.00	12 00	3.00	11	1381 0 PAB	Indur silts	EPM 334 %U 0.002	PPM
						115 AS <10		
306097	12 00	15.00	3.00	11	1378.0 PAB	Indur silts	EPM 334 AU 0.001	PPM
						115 AS <10		
306098	15 00	18.00	3.00	11	1375.0 PAB	Chm clays, blchd indur silts	PPM 331 AU 0.001	PPM
						115 AS <10		
306099	18.00	21.00	3 0C	11	1372.C PAB	Chm clays, blchd indur silts	PPM 334 AU 0 301	PPM
						115 AS <10		
306100	21.00	24 00	3 1C	11	1369 0 PAB	Chl-ser clays	PPM 334 AU <0 001	EPM
						115 AS <1C		
306101	24.00	27 00	3 00	11	1366 0 PAB	EOH	PPM 334 AU 0.001	PPM
						115 AS <10		

APP-Approach HILL (ELL366)-ARB269

SAMPLE CODE	DEPTH FROM	DEPTH TO	LEN	VIS AU	LOCAL EASTING	LOCAL NORTHING	PL SAMP TYPE	PL SAMPLE COMMENTS
306092	15 00	17 00	2 0C	1?	1375.C PAB	Indur silts - soilar clays out	EOH	
						115 AS <10	PPM 334 AU 0 001	PPM
306091	12 03	15.00	3 30	14	1378.0 PAB	Indur silts	PPM 334 AU 0.001	PPM
						115 AS <10		
306093	9 00	12 00	3.00	1?	1381.3 PAB	Indur silts	PPM 334 AU 0.001	PPM
						115 AS <10		
306089	6 00	9 CC	3 03	1?	1384 3 PAB	Indur silts	PPM 334 AL C.003	EPM
						115 AS <10		
306088	3.00	6 00	3 00	11	1387.0 PAB	Indur silts	EPM 334 AU C 013	EPM
						115 AS <10		
306087	C 00	3.00	3 0C	1?	1390.0 PAB	Indur silts + bsn clays	PPM 334 AU 0 301	EPM
						115 AS <10		

TYPE PAB	LOCAL EAST :	M E	LOCAL NORTH :	M N	AMG EAST :	AMG NORTH :	DATE START : M	DATE RCORE : M	DEPTH RCORE M
					652896 32 E	7?C?897 59 N			
						PL : 1390 00			
							DATE STARTED : 03/21/91		
							COMP : 03/21/91	COPE : M	DEPTH TOTAL : 14 30

TYPE . PAB	LOCAL EAST NORTH	M E	I N	AMG EAST	AMG NORTH	DATE START . M	DATE RCORE . J	DEPTH RCORE M
				652903.47 E	772997 33 N			
					PL . 1390 00			
						DATE STARTED . 03/21/91		
						COMP : J	COPE : J	DEPTH TOTAL 17.00

SAMPLE CODE	DEPTH FRCM	DEPTH TO	LEN	VIS AU	LOCAL EASTING	LOCAL NORTHING	PL SAMP TYPE	PL SAMPLE COMMENTS
306076	0 00	3.00	3.00	11	1353.0 PAB	Indur silts	PPM 334 AU 0 002	PPM
						115 AS <10		
306077	3 03	6 03	3 0C	1	1387.0 PAB	Indur silts	PPM 334 AU 0 002	PPM
						115 AS <10		
306078	6.00	9 00	3 0C	1	1384 C PAB	Indur silts	PPM 334 AU 0 0 3	PPM
						115 AS <10		
306079	9.00	12 00	3 00	11	1381 0 PAB	Indur silts	EPM 334 %U 0.002	PPM
						115 AS <10		
306080	12 03	15.00	3 00	11	1378 0 PAB	Indur silts	PPM 334 AU 0 102	PPM
						115 AS <10		
306081	15 00	1C.00	1 00	11	1375.0 PAB	Indur silts	PPM 334 AU 0 101	PPM
						115 AS <10		
306082	16.00	18 00	2 00	1	1371 0 PAB	Bldhd indur silts/silcrete?	PPM 331 AU <0.001	PPM
						115 AS <10		
306083	18.00	21 00	3 00	11	1372 0 PAB	Blend indur silts/silcrete?	PPM 334 AU 0 002	EPM
						115 AS 10		
306084	21 00	24 00	3 00	11	1369 0 PAB	Chloritic clays	PPM 334 AU 0.001	PPM
						115 AS 20		
306085	24 00	27.00	3.00	11	1366 0 PAB	Chl-ser clays	PPM 334 AU 0.001	PPM
						115 AS <10		
306086	27 00	30.00	3 00	11	1363 C PAB	Chl-ser clays	PPM 334 AU 0 002	PPM
						EOH		
						115 AS 10		

APP-Approach HILL (ELL366)-ARB268

TYPE . PAB	LOCAL EAST NORTH	M E	I N	AMG EAST	AMG NORTH	DATE START . M	DATE RCORE . J	DEPTH RCORE M
				652903.47 E	772997 33 N			
					PL . 1390 00			
						DATE STARTED . 03/21/91		
						COMP : J	COPE : J	DEPTH TOTAL 17.00

SAMPLE CODE	DEPTH FROM	DEPTH TO	LEN	VIS AU	LOCAL EASTING	LOCAL NORTHING	PL SAMP TYPE	PL SAMPLE COMMENTS
306094	3.0C	6 00	3 0C	11	1387.0 PAB	Indur silts	PPM 334 AU 0 001	PPM
						115 AS <10		
306095	6.00	9 00	3.00	11	1384 C PAB	Indur silts	PPM 334 AU 0 001	PPM
						115 AS <10		
306096	9.00	12 00	3.00	11	1381 0 PAB	Indur silts	EPM 334 AU 0.001	PPM
						115 AS <10		
306097	12 00	15.00	3.00	11	1378.3 PAB	Indur silts	PPM 334 AU 0.001	PPM
						115 AS <10		
306098	15 00	18.00	3.00	11	1375.0 PAB	Chm clays, blchd indur silts	PPM 331 AU 0.001	PPM
						115 AS <10		
306099	18.00	21.00	3 0C	11	1372.C PAB	Chm clays, blchd indur silts	PPM 334 AU 0 301	PPM
						115 AS <10		
306100	21.00	24 00	3 1C	11	1369 0 PAB	Chl-ser clays	PPM 334 AU <0 001	EPM
						115 AS <1C		
306101	24.00	27 00	3 00	11	1366 0 PAB	EOH	PPM 334 AU 0.001	PPM
						115 AS <10		

APP-Approach HILL (ELL366)-ARB270

TYPE PAB	LOCAL EAST :	M E	LOCAL NORTH :	M N	AMG EAST :	AMG NORTH :	DATE START : M	DATE RCORE : M	DEPTH RCORE M
					652896 32 E	7?C?897 59 N			
						PL : 1390 00			
							DATE STARTED : 03/21/91		
							COMP : 03/21/91	COPE : M	DEPTH TOTAL 14 30

SAMPLE CODE	DEPTH FROM	DEPTH TO	LEN	VIS AU	LOCAL EASTING	LOCAL NORTHING	PL SAMP TYPE	PL SAMPLE COMMENTS
306092	15 00	17 00	2 0C	1?	1375.C PAB	Indur silts - soilar clays out	EOH	
						115 AS <10	PPM 334 AU 0 001	PPM
306091	12 03	15.00	3 30	14	1378.0 PAB	Indur silts	PPM 334 AU 0 001	PPM
						115 AS <10		
306093	9 00	12 00	3.00	1?	1381.3 PAB	Indur silts	PPM 334 AU 0.001	PPM
						115 AS <10		
306089	6 00	9 CC	3 03	1?	1384 3 PAB	Indur silts	PPM 334 AL C.003	EPM
						115 AS <10		
306088	3.00	6 00	3 00	11	1387.0 PAB	Indur silts	EPM 334 AU C 013	EPM
						115 AS <10		
306087	C 00	3.00	3 0C	1?	1390.0 PAB	Indur silts + bsn clays	PPM 334 AU 0 301	EPM
						115 AS <10		

TYPE PAB	LOCAL EAST :	M E	LOCAL NORTH :	M N	AMG EAST :	AMG NORTH :	DATE START : M	DATE RCORE : M	DEPTH RCORE M
					652896 32 E	7?C?897 59 N			
						PL : 1390 00			
							DATE STARTED : 03/21/91		
							COMP : 03/21/91	COPE : M	DEPTH TOTAL 14 30

APP-Approach Hill (EL2366)-APB270

SAMPLE CODE	DEPTH FROM	DEPTH TO	LEN	VIS AU	LOCAL EASTING	LOCAL NORTHING	RL	SAMP TYPE	COMMENTS				
306102	0.00	3.00	3.00		M	M	1390.0	RAB	Indur silts				
									115 AS <10	PPM	334	AU 0.001	PPM
306103	3.00	6.00	3.00		M	M	1387.0	RAB	Indur silts				
									115 AS <10	PPM	334	AU 0.002	PPM
306104	6.00	9.00	3.00		M	M	1384.0	RAB	Indur silts				
									115 AS <10	PPM	334	AU 0.001	PPM
306105	9.00	12.00	3.00		M	M	1381.0	RAB	Indur silts				
									115 AS 10	PPM	334	AU 0.001	PPM
306106	12.00	14.00	2.00		M	M	1378.0	RAB	Indur silts - collar blows up. EOH				
									115 AS 20	PPM	334	AU 0.006	PPM

APP-Approach Hill (EL2366)-APB271

TYPE : RAB LOCAL EAST : M E AMG EAST : 652892.74 E RL : 1390.00 DATE START : M DATE SCORE : M DEPTH SCORE : M TOP AZI : 0.00
NORTH : M N NORTH : 7727847.72 N COMP : 05/21/91 CORE : M DEPTH TOTAL : 30.00 TOP DEC : -90.00

SAMPLE CODE	DEPTH FROM	DEPTH TO	LEN	VIS AU	LOCAL EASTING	LOCAL NORTHING	RL	SAMP TYPE	COMMENTS				
306107	0.00	3.00	3.00		M	M	1390.0	RAB	Indur silts				
									115 AS <10	PPM	334	AU 0.001	PPM
306108	3.00	6.00	3.00		M	M	1387.0	RAB	Indur silts				
									115 AS <10	PPM	334	AU 0.001	PPM
306109	6.00	9.00	3.00		M	M	1384.0	RAB	Indur silts				
									115 AS 10	PPM	334	AU 0.001	PPM
306110	9.00	12.00	3.00		M	M	1381.0	RAB	Blchd indur silts/silcrete				
									115 AS 10	PPM	334	AU 0.001	PPM
306111	12.00	15.00	3.00		M	M	1378.0	RAB	Blchd indur silts/silcrete				
									115 AS <10	PPM	334	AU 0.001	PPM
306112	15.00	18.00	3.00		M	M	1375.0	RAB	Blchd indur silts/silcrete				
									115 AS <10	PPM	334	AU 0.001	PPM
306113	18.00	21.00	3.00		M	M	1372.0	RAB	Blchd indur silts/silcrete				
									115 AS <10	PPM	334	AU 0.001	PPM
306114	21.00	24.00	3.00		M	M	1369.0	RAB	Sericite clays, (q-ser Sch)				
									115 AS <10	PPM	334	AU 0.001	PPM
306115	24.00	27.00	3.00		M	M	1366.0	RAB	Qtz-ser Sch				
									115 AS <10	PPM	23	AU 0.001	PPM
306116	27.00	30.00	3.00		M	M	1363.0	RAB	Qtz-ser Sch EOH				
									115 AS 10	PPM	334	AU 0.001	PPM

APP-Approach Hill (EL2366)-APB272

TYPE : RAB LOCAL EAST : M E AMG EAST : 652869.17 E RL : 1390.00 DATE START : M DATE SCORE : M DEPTH SCORE : 1 TOP AZI : 0.00
NORTH : M N NORTH : 7727797.94 N COMP : 05/21/91 CORE : M DEPTH TOTAL : 24.00 TOP DEC : -90.00

SAMPLE CODE	DEPTH FROM	DEPTH TO	LEN	VIS AU	LOCAL EASTING	LOCAL NORTHING	RL	SAMP TYPE	COMMENTS				
306117	0.00	3.00	3.00		M	M	1390.0	RAB	Indur silts, (q collar				
									115 AS <10	PPM	334	AU 0.002	PPM
306118	3.00	6.00	3.00		M	M	1387.0	RAB	Indur silts				
									115 AS <10	PPM	334	AU 0.002	PPM
306119	6.00	9.00	3.00		M	M	1384.0	RAB	Indur silts				
									115 AS <10	PPM	334	AU 0.002	PPM
306120	9.00	12.00	3.00		M	M	1381.0	RAB	Indur silts				
									115 AS <10	PPM	334	AU 0.001	PPM
306121	12.00	15.00	3.00		M	M	1378.0	RAB	Cx q-ser Sch				
									115 AS <10	PPM	334	AU 0.001	PPM
306122	15.00	18.00	3.00		M	M	1375.0	RAB	Cx ser-q Sch				
									115 AS <10	PPM	334	AU 0.001	PPM
306123	18.00	21.00	3.00		M	M	1372.0	RAB	Cx ser-q Sch				
									115 AS <10	PPM	334	AU 0.001	PPM
306124	21.00	24.00	3.00		M	M	1369.0	RAB	Cx ser-q Sch EOH				
									115 AS <10	PPM	334	AU 0.001	PPM

APP-Approach Hill (EL2366)-APB470

TYPE : RAB LOCAL EAST : M E AMG EAST : 651362.05 E RL : 1390.00 DATE START : M DATE SCORE : M DEPTH SCORE : M TOP AZI : 0.00
NORTH : M N NORTH : 7728814.29 N COMP : 08/04/91 CORE : M DEPTH TOTAL : 12.00 TOP DEC : -90.00

SAMPLE CODE	DEPTH FROM	DEPTH TO	LEN	VIS AU	LOCAL EASTING	LOCAL NORTHING	RL	SAMP TYPE	COMMENTS				
502117	0.00	3.00	3.00		M	M	1390.0	RAB	Eol sand				
									115 AS 10	PPM	331	AU 0.001	PPM
502118	3.00	6.00	3.00		M	M	1387.0	RAB	Qtz-sands, (cl)				
									115 AS 10	PPM	331	AU <0.001	PPM

APP-Approach Hill (EL2366)-ARB 0

SAMPLE CODE	DEPTH FROM	DEPTH TO	LEN	VIS AU	LOCAL EASTING	LOCAL NORTHING	RL	SAMP TYPE	COMMENTS
502949	6.00	9.00	3.00		M	M	1384.0	RAB	Qtz-gwke, (ch) 115 AS 10 PPM 334 AU 0.004 PPM
502950	9.00	12.00	3.00		M	M	1381.0	RAB	Qtz-gwke, (ch) 115 AS 10 PPM 334 AU 0.001 PPM

APP-Approach Hill (EL2366)-ARB471

TYPE : RAB | LOCAL EAST : M E | AMG EAST 651372.18 E | RL 1390.00 | DATE START : M | DATE PCORE : M | DEPTH PCORE : M | TOP AZI 0.00
NORTH : M N | NORTH : 7728791.44 N | COMP : 08/04/91 | CORE : M | DEPTH TOTAL : 24.00 | TOP DEC : -90.00

SAMPLE CODE	DEPTH FROM	DEPTH TO	LEN	VIS AU	LOCAL EASTING	LOCAL NORTHING	RL	SAMP TYPE	COMMENTS
502951	0.00	3.00	3.00		M	M	1390.0	RAB	Aeol sand colluv 115 AS 20 PPM 334 AU 0.001 PPM
502952	3.00	6.00	3.00		M	M	1387.0	RAB	Qtz-gwke, ch, colluv 115 AS <10 PPM 334 AU 0.001 PPM
502953	6.00	9.00	3.00		M	M	1384.0	RAB	Pale wthrd? mafic 115 AS <10 PPM 334 AU <0.001 PPM
502954	9.00	12.00	3.00		M	M	1381.0	RAB	Lim alt v f g. ser Sch / pel Sch / ?mafic? 115 AS <10 PPM 334 AU <0.001 PPM
502955	12.00	15.00	3.00		M	M	1378.0	RAB	Lim alt v f g ser Sch / pel Sch / ?mafic? 115 AS <10 PPM 334 AU <0.001 PPM
502956	15.00	18.00	3.00		M	M	1375.0	RAB	Lim alt q-ser Sch 115 AS 10 PPM 334 AU <0.001 PPM
502957	18.00	21.00	3.00		M	M	1372.0	RAB	Lim alt q-ser Sch 115 AS 10 PPM 334 AU 0.001 PPM
502958	21.00	24.00	3.00		M	M	1369.0	RAB	Lim alt q-ser Sch 115 AS 10 PPM 334 AU <0.001 PPM

APP-Approach Hill (EL2366)-ARB472

TYPE : RAB | LOCAL EAST M E | AMG EAST : 651382.31 E | RL : 1390.00 | DATE START M | DATE PCORE : M | DEPTH PCORE M | TOP AZI 0.00
NORTH : M N | NORTH : 7728768.58 N | COMP 08/04/91 | CORE : M | DEPTH TOTAL 11.00 | TOP DEC : -90.00

SAMPLE CODE	DEPTH FROM	DEPTH TO	LEN	VIS AU	LOCAL EASTING	LOCAL NORTHING	RL	SAMP TYPE	COMMENTS
502959	0.00	3.00	3.00		M	M	1390.0	RAB	Aeol sand, q/lat colluv 115 AS 20 PPM 334 AU 0.001 PPM
502960	3.00	6.00	3.00		M	M	1387.0	RAB	Qtz-ser Sch, q lat colluv 115 AS 20 PPM 334 AU <0.001 PPM
502961	6.00	9.00	3.00		M	M	1384.0	RAB	Qtz-ser Sch, q colluv from uphole 115 AS 20 PPM 334 AU 0.001 PPM
502962	9.00	11.00	2.00		M	M	1381.0	RAB	Qtz-ser Sch, q colluv from uphole 115 AS 10 PPM 334 AU 0.001 PPM

APP-Approach Hill (EL2366)-ARB473

TYPE : RAB | LOCAL EAST : M E | AMG EAST : 651392.44 E | RL : 1390.00 | DATE START : M | DATE PCORE : M | DEPTH PCORE M | TOP AZI 0.00
NORTH : M N | NORTH : 7728745.72 N | COMP : 08/04/91 | CORE : M | DEPTH TOTAL : 15.00 | TOP DEC -90.00

SAMPLE CODE	DEPTH FROM	DEPTH TO	LEN	VIS AU	LOCAL EASTING	LOCAL NORTHING	RL	SAMP TYPE	COMMENTS
502963	0.00	3.00	3.00		M	M	1390.0	RAB	Aeol sand, lat colluv 115 AS 20 PPM 334 AU 0.001 PPM
502964	3.00	6.00	3.00		M	M	1387.0	RAB	Buff-gr, q-ser Sch 115 AS 20 PPM 334 AU 0.001 PPM
502965	6.00	9.00	3.00		M	M	1384.0	RAB	Buff-gr, q-ser Sch 115 AS <10 PPM 334 AU <0.001 PPM
502966	9.00	12.00	3.00		M	M	1381.0	RAB	Buff-gr, q-ser Sch 115 AS 20 PPM 334 AU <0.001 PPM
502967	12.00	15.00	3.00		M	M	1378.0	RAB	Buff-gr, q-ser Sch 115 AS 10 PPM 334 AU <0.001 PPM

APP-Approach Hill (EL2366)-ARB474

TYPE : RAB | LOCAL EAST M E | AMG EAST : 651402.57 E | RL 1390.00 | DATE START M | DATE PCORE M | DEPTH PCORE M | TOP AZI 0.00
NORTH M N | NORTH 7728722.87 N | COMP 08/04/91 | CORE M | DEPTH TOTAL 12.00 | TOP DEC -90.00

SAMPLE CODE	DEPTH FROM	DEPTH TO	LEN	VIS AU	LOCAL EASTING	LOCAL NORTHING	RL	SAMP TYPE	COMMENTS
502968	0.00	3.00	3.00		M	M	1390.0	RAB	Aeol sand, q/lat colluv 115 AS 20 PPM 334 AU <0.001 PPM

APP-Approach Hill (EL2366)-ARB474

SAMPLE CODE	DEPTH FROM	DEPTH TO	LEN	VIS AU	LOCAL EASTING	LOCAL NORTHING	RL	SAMP TYPE	COMMENTS
502969	3.00	6.00	3.00		M	M	1387.0	RAB	Qtz-gwke 115 AS 20 PPM 331 AU <0.001 PPM
502970	6.00	9.00	3.00		M	M	1384.0	RAB	Qtz-gwke 115 AS 20 PPM 331 AU 0.001 PPM
502971	9.00	12.00	3.00		M	M	1381.0	RAB	Qtz-gwke 115 AS 20 PPM 334 AU 0.001 PPM

APP-Approach Hill (EL2366)-ARB475

TYPE RAB LOCAL EAST M E AMG EAST 651422.82 E RL 1390.00 DATE START M DATE PCORE M DEPTH PCORE : M TOP AZI : 0.00
NORTH M N NORTH 7728077.16 N COMP 08/01/91 CORE M DEPTH TOTAL : 15.00 TOP DEC : -90.00

SAMPLE CODE	DEPTH FROM	DEPTH TO	LEN	VIS AU	LOCAL EASTING	LOCAL NORTHING	RL	SAMP TYPE	COMMENTS
502972	0.00	3.00	3.00		M	M	1390.0	RAB	Aeol sand, q / lat colluv 115 AS 20 PPM 334 AU <0.001 PPM
502973	3.00	6.00	3.00		M	M	1387.0	RAB	Qtz-ser Sch / q-gwke 115 AS 20 PPM 334 AU <0.001 PPM
502974	6.00	9.00	3.00		M	M	1384.0	RAB	Qtz-ser Sch / q-gwke 115 AS 10 PPM 331 AU 0.001 PPM
502975	9.00	12.00	3.00		M	M	1381.0	RAB	Qtz-ser Sch / q-gwke 115 AS 10 PPM 334 AU 0.001 PPM
502976	12.00	15.00	3.00		M	M	1378.0	RAB	Qtz-ser Sch / q-gwke 115 AS <10 PPM 334 AU <0.001 PPM

APP-Approach Hill (EL2366)-APB512

TYPE RAB LOCAL EAST M E AMG EAST : 651143.32 E RL : 1390.00 DATE START : M DATE PCORE : M DEPTH PCORE M TOP AZI : 0.00
NORTH M N NORTH : 7724170.32 N COMP : 08/05/91 CORE : M DEPTH TOTAL : 6.00 TOP DEC : -90.00

SAMPLE CODE	DEPTH FROM	DEPTH TO	LEN	VIS AU	LOCAL EASTING	LOCAL NORTHING	RL	SAMP TYPE	COMMENTS
503143	0.00	3.00	3.00		M	M	1390.0	RAB	Qtz-ser Sch 115 AS 10 PPM 331 AU <0.001 PPM
503144	3.00	6.00	3.00		M	M	1387.0	RAB	Qtz-ser Sch 115 AS 10 PPM 334 AU <0.001 PPM

APP-Approach Hill (EL2366)-ARB513

TYPE RAB LOCAL EAST M E AMG EAST 651161.26 E RL 1390.00 DATE START M DATE PCORE M DEPTH PCORE : M TOP AZI 0.00
NORTH M N NORTH 7724152.92 N COMP 08/06/91 CORE M DEPTH TOTAL : 9.00 TOP DEC -90.00

SAMPLE CODE	DEPTH FROM	DEPTH TO	LEN	VIS AU	LOCAL EASTING	LOCAL NORTHING	RL	SAMP TYPE	COMMENTS
503145	0.00	3.00	3.00		M	M	1390.0	RAB	Qtz-ser Sch, q colluv 115 AS <10 PPM 334 AU <0.001 PPM
503146	3.00	6.00	3.00		M	M	1387.0	RAB	Qtz-ser Sch 115 AS 10 PPM 334 AU 0.001 PPM
503147	6.00	9.00	3.00		M	M	1384.0	RAB	Qtz-ser Sch 115 AS 10 PPM 334 AU <0.001 PPM

APP-Approach Hill (EL2366)-APB514

TYPE RAB LOCAL EAST M E AMG EAST 651179.23 E RL 1390.00 DATE START M DATE PCORE M DEPTH PCORE M TOP AZI : 0.00
NORTH M N NORTH : 7724135.52 N COMP : 08/06/91 CORE : M DEPTH TOTAL : 9.00 TOP DEC : -90.00

SAMPLE CODE	DEPTH FROM	DEPTH TO	LEN	VIS AU	LOCAL EASTING	LOCAL NORTHING	RL	SAMP TYPE	COMMENTS
503148	0.00	3.00	3.00		M	M	1390.0	RAB	C.g q-ser Sch/q-gwke 115 AS <10 PPM 334 AU 0.001 PPM
503149	3.00	6.00	3.00		M	M	1387.0	RAB	C.g q-ser Sch/q-gwke 115 AS 10 PPM 334 AU <0.001 PPM
503150	6.00	9.00	3.00		M	M	1384.0	RAB	C.g. q-ser Sch/q-gwke 115 AS 10 PPM 334 AU 0.001 PPM

APP-Approach Hill (EL2366)-APB515

TYPE RAB LOCAL EAST M E AMG EAST 651197.18 E RL : 1390.00 DATE START : M DATE PCORE : M DEPTH PCORE : M TOP AZI : 0.00
NORTH M N NORTH : 7724118.13 N COMP : 08/06/91 CORE : M DEPTH TOTAL : 9.00 TOP DEC : -90.00

SAMPLE CODE	DEPTH FROM	DEPTH TO	LEN	VIS AU	LOCAL EASTING	LOCAL NORTHING	RL	SAMP TYPE	COMMENTS

APP-Approach Hill (EL2366)-ARB515

SAMPLE CODE	DEPTH FROM	DEPTH TO	LEN	VIS AU	LOCAL EASTING	LOCAL NORTHING	RL	SAMP TYPE	COMMENTS
503151	0.00	3.00	3.00		M	E	1390.0	RAB	Qtz colluv, v.f.g. ser Sch, q-ser Sch
									115 AS 10 PPM 331 AU <0.001 PPM
503152	3.00	6.00	3.00		M	M	1387.0	RAB	V.f.g. ser Sch, q-ser Sch
									115 AS 10 PPM 334 AU 0.001 PPM
503153	6.00	9.00	3.00		M	M	1384.0	RAB	V.f.g. ser Sch, q-ser Sch
									115 AS 10 PPM 334 AU <0.001 PPM

APP-Approach Hill (EL2366)-ARB516

TYPE : RAB LOCAL EAST M E AMG EAST 651233.09 E RL 1390.00 DATE START : M DATE PCORE M DEPTH PCORE M TOP AZI : 0.00
NORTH M N NORTH 7724083.33 N COMP : 08/06/91 CORE M DEPTH TOTAL 9.00 TOP DEC : -90.00

SAMPLE CODE	DEPTH FROM	DEPTH TO	LEN	VIS AU	LOCAL EASTING	LOCAL NORTHING	RL	SAMP TYPE	COMMENTS
503154	0.00	3.00	3.00		M	E	1390.0	RAB	Qtz colluv, v.f.g. ser Sch
									115 AS 30 PPM 334 AU 0.002 PPM
503155	3.00	6.00	3.00		M	M	1387.0	RAB	V.f.g. ser Sch
									115 AS 20 PPM 334 AU 0.006 PPM
503156	6.00	9.00	3.00		M	M	1384.0	RAB	V.f.g. ser Sch
									115 AS 20 PPM 334 AU 0.001 PPM

APP-Approach Hill (EL2366)-ARB517

TYPE RAB LOCAL EAST M E AMG EAST 651269.00 E RL : 1390.00 DATE START M DATE PCORE : M DEPTH PCORE : M TOP AZI 0.00
NORTH M N NORTH : 7724048.53 N COMP 08/06/91 CORE : M DEPTH TOTAL : 9.00 TOP DEC -90.00

SAMPLE CODE	DEPTH FROM	DEPTH TO	LEN	VIS AU	LOCAL EASTING	LOCAL NORTHING	RL	SAMP TYPE	COMMENTS
503157	0.00	3.00	3.00		M	M	1390.0	RAB	Qtz-ser Sch
									115 AS 10 PPM 334 AU 0.002 PPM
503158	3.00	6.00	3.00		M	M	1387.0	RAB	Qtz-ser Sch
									115 AS 10 PPM 334 AU 0.001 PPM
503159	6.00	9.00	3.00		M	E	1384.0	RAB	Qtz-ser Sch
									115 AS <10 PPM 331 AU <0.001 PPM

APP-Approach Hill (EL2366)-ARB518

TYPE RAB LOCAL EAST M E AMG EAST 651364.60 E RL 1390.00 DATE START M DATE PCORE M DEPTH PCORE : M TOP AZI 0.00
NORTH M N NORTH : 7724013.74 N COMP 08/06/91 CORE : M DEPTH TOTAL : 9.00 TOP DEC -90.00

SAMPLE CODE	DEPTH FROM	DEPTH TO	LEN	VIS AU	LOCAL EASTING	LOCAL NORTHING	RL	SAMP TYPE	COMMENTS
503160	0.00	3.00	3.00		M	E	1390.0	RAB	Qtz colluv, c.g. q-ser Sch
									115 AS <10 PPM 334 AU 0.001 PPM
503161	3.00	6.00	3.00		M	M	1387.0	RAB	C.g. q-ser Sch
									115 AS 10 PPM 334 AU 0.001 PPM
503162	6.00	9.00	3.00		M	M	1384.0	RAB	C.g. q-ser Sch
									115 AS 10 PPM 334 AU 0.001 PPM

APP-Approach Hill (EL2366 -ARB519

TYPE : RAB LOCAL EAST : M E AMG EAST 651340.81 E RL 1390.00 DATE START : M DATE PCORE : M DEPTH PCORE M TOP AZI : 0.00
NORTH : M N NORTH 7723978.94 N COMP : 08/06/91 CORE M DEPTH TOTAL : 9.00 TOP DEC : -90.00

SAMPLE CODE	DEPTH FROM	DEPTH TO	LEN	VIS AU	LOCAL EASTING	LOCAL NORTHING	RL	SAMP TYPE	COMMENTS
503163	0.00	3.00	3.00		M	M	1390.0	RAB	Qtz colluv, aeol sand
									115 AS 10 PPM 334 AU 0.001 PPM
503164	3.00	6.00	3.00		M	E	1387.0	RAB	C.g. q-ser Sch
									115 AS 10 PPM 334 AU <0.001 PPM
503165	6.00	9.00	3.00		M	M	1384.0	RAB	C.g. q-ser Sch
									115 AS 10 PPM 334 AU 0.001 PPM

APP-Approach Hill (EL2366)-ARB520

TYPE : RAB LOCAL EAST M E AMG EAST : 651358.76 E RL : 1390.00 DATE START : M DATE PCOPE M DEPTH PCOPE : M TOP AZI : 0.00
NORTH . M N NORTH : 7723961.55 N COMP 08/06/91 CCPE M DEPTH TOTAL : 9.00 TOP DEC -90.00

SAMPLE CODE	DEPTH FROM	DEPTH TO	LEN	VIS AU	LOCAL EASTING	LOCAL NORTHING	RL	SAMP TYPE	COMMENTS
503165	0.00	3.00	3.00		M	E	1390.0	RAB	Qtz colluv
									115 AS 10 PPM 334 AU <0.001 PPM

APE-Approach Hill (EL2366)-ARB520

SAMPLE CODE	DEPTH FROM	DEPTH TO	LEN	VIS AU	LOCAL EASTING	LOCAL NORTHING	RL	SAMP TYPE	COMMENTS
503167	5.00	6.00	3.00		M	M	1387.0	RAB	C.g. q-ser Sch 115 AS 10 PPM 331 AU <0.001 PPM
503168	6.00	9.00	3.00		M	M	1381.0	RAB	C.g q-ser Sch 115 AS 10 PPM 331 AU <0.001 PPM

APP-Approach Hill (EL2366)-ARB521

TYPE : RAB LOCAL EAST M E AMG EAST 651376.72 E RL 1390.00 DATE START M DATE PCORE M DEPTH PCORE : M TOP AZI : 0.00
NORTH M N NORTH 7723941.15 N COMP : 08/06/91 CORE I DEPTH TOTAL : 9.00 TOP DEC -90.00

SAMPLE CODE	DEPTH FROM	DEPTH TO	LEN	VIS AU	LOCAL EASTING	LOCAL NORTHING	RL	SAMP TYPE	COMMENTS
503169	0.00	3.00	3.00		M	M	1390.0	RAB	Qtz colluv 115 AS <10 PPM 331 AU <0.001 PPM
503170	3.00	6.00	3.00		M	M	1387.0	RAB	C.g. q-ser Sch 115 AS 10 PPM 334 AU <0.001 PPM
503171	6.00	9.00	3.00		M	M	1384.0	RAB	C.g. q-ser Sch 115 AS <10 PPM 334 AU <0.001 PPM

APP-Approach Hill (EL2366)-ARB522

TYPE RAB LOCAL EAST M E AMG EAST 651430.58 E RL 1390.00 DATE START M DATE PCORE M DEPTH PCORE : M TOP AZI 0.00
NORTH M N NORTH 7723891.95 N COMP : 08/06/91 CORE M DEPTH TOTAL 5.00 TOP DEC -90.00

SAMPLE CODE	DEPTH FROM	DEPTH TO	LEN	VIS AU	LOCAL EASTING	LOCAL NORTHING	RL	SAMP TYPE	COMMENTS
503172	0.00	3.00	3.00		M	M	1390.0	RAB	Qtz colluv 115 AS 20 PPM 334 AU <0.001 PPM
503173	3.00	5.00	2.00		M	M	1387.0	RAB	C.g q-ser Sch, qV 115 AS 10 PPM 334 AU 0.001 PPM

APP-Approach Hill (EL2366)-ARB523

TYPE RAB LOCAL EAST M E AMG EAST 651448.53 E RL 1390.00 DATE START M DATE PCORE M DEPTH PCORE M TOP AZI 0.00
NORTH M N NORTH 7723887.56 N COMP : 08/06/91 CORE M DEPTH TOTAL 5.00 TOP DEC -90.00

SAMPLE CODE	DEPTH FROM	DEPTH TO	LEN	VIS AU	LOCAL EASTING	LOCAL NORTHING	RL	SAMP TYPE	COMMENTS
503174	0.00	3.00	3.00		M	M	1390.0	RAB	C.g ox q-ser Sch 115 AS <10 PPM 334 AU <0.001 PPM
503175	3.00	6.00	3.00		M	M	1387.0	RAB	C.g. ox q-ser Sch 115 AS 10 PPM 334 AU <0.001 PPM
503176	6.00	9.00	3.00		M	M	1384.0	RAB	C.g. ox q-ser Sch 115 AS 10 PPM 334 AU 0.001 PPM

APP-Approach Hill (EL2366)-ARB524

TYPE : RAB LOCAL EAST M E AMG EAST 651466.48 E RL 1390.00 DATE START M DATE PCORE M DEPTH PCORE M TOP AZI : 0.00
NORTH M N NORTH 7723857.16 N COMP : 08/06/91 CORE M DEPTH TOTAL 6.00 TOP DEC : -90.00

SAMPLE CODE	DEPTH FROM	DEPTH TO	LEN	VIS AU	LOCAL EASTING	LOCAL NORTHING	RL	SAMP TYPE	COMMENTS
503177	0.00	3.00	3.00		M	M	1390.0	RAB	Qtz colluv, c g. ox q-ser Sch 115 AS 20 PPM 334 AU <0.001 PPM
503178	3.00	6.00	3.00		M	M	1387.0	RAB	C.g. ox q-ser Sch 115 AS <10 PPM 334 AU <0.001 PPM

APP-Approach Hill (EL2366)-ARB530

TYPE RAB LOCAL EAST M E AMG EAST 650117.50 E RL 1390.00 DATE START M DATE PCORE M DEPTH PCORE M TOP AZI 0.00
NORTH M N NORTH 7728016.75 N COMP : 06/30/93 CORE M DEPTH TOTAL 50.00 TOP DEC -90.00

SAMPLE CODE	DEPTH FROM	DEPTH TO	LEN	VIS AU	LOCAL EASTING	LOCAL NORTHING	RL	SAMP TYPE	COMMENTS
525158	48.00	50.00	2.00		M	M	1342.0	RAB	0-1.5m accl sand . 1.5-11m pisolitic colluv 11-25m orngs cemted grits 25-50m wht clay/cemted grits 115 AS 15 PPM 334 AU 0.001 PPM

APP-Approach Hill (EL2366)-ARB531

TYPE RAB LOCAL EAST M E AMG EAST 650190.00 E RL 1390.00 DATE START M DATE PCORE M DEPTH PCORE M TOP AZI 0.00
NORTH M N NORTH 7728169.00 N COMP 07/04/93 CORE M DEPTH TOTAL 50.00 TOP DEC -90.00

APP-Approach Hill (EL2366)-ARB557

SAMPLE CODE	DEPTH FROM	DEPTH TO	LEN	VIS AU	LOCAL EASTING	LOCAL NORTHING	RL	SAMP TYPE	COMMENTS
525139	39.00	40.00	1.00		M	M	1351.0	RAB	9-12m red coarse pisolitic colluv 10-12m orng/red cemted quartzose grits : 12-33m wht clays + ornge cemted grits . 33-40m grn/gry clays - deeply wthrd bedrock 115 AS 10 PPM 33, AU <0.001 PPM

APP-Approach Hill (EL2366)-ARB558

TYPE : RAB LOCAL EAST M E AMG EAST : 658333.50 E RL 1390.00 DATE START : M DATE PCORE : M DEPTH PCORE : M TOP AZI 0.00
NORTH M N NORTH : 7728581.00 N COMP 07/02/93 CORE M DEPTH TOTAL : 15.00 TOP DEC -90.00

SAMPLE CODE	DEPTH FROM	DEPTH TO	LEN	VIS AU	LOCAL EASTING	LOCAL NORTHING	RL	SAMP TYPE	COMMENTS
525186	12.00	15.00	3.00		M	M	1378.0	RAB	0-3m sol sand + coarse pisolitic colluv 3-7m silicified ferrug sol? 7-15m mafic 115 AS 15 PPM 334 AU 0.001 PPM

APP-Approach Hill (EL2366)-ARB559

TYPE RAB LOCAL EAST M E AMG EAST : 658051.37 E RL : 1390.00 DATE START : M DATE PCORE : M DEPTH PCORE : M TOP AZI : 0.00
NORTH M N NORTH : 7728565.70 N COMP : 07/02/93 CORE M DEPTH TOTAL : 5.00 TOP DEC : -90.00

SAMPLE CODE	DEPTH FROM	DEPTH TO	LEN	VIS AU	LOCAL EASTING	LOCAL NORTHING	RL	SAMP TYPE	COMMENTS
525187	3.00	5.00	2.00		M	M	1387.0	RAB	0-1m aeol sand + 1-5m Gr Ptd?) Too hard for blade enough sample hole stopped. 115 AS 5 PPM 334 AU 0.001 PPM

APP-Approach Hill (EL2366)-ARB560

TYPE : RAB LOCAL EAST : M E AMG EAST : 658069.25 E RL : 1390.00 DATE START : M DATE PCORE : M DEPTH PCORE : M TOP AZI : 0.00
NORTH : M N NORTH : 7728547.40 N COMP : 07/02/93 CORE : M DEPTH TOTAL : 12.00 TOP DEC : -90.00

SAMPLE CODE	DEPTH FROM	DEPTH TO	LEN	VIS AU	LOCAL EASTING	LOCAL NORTHING	RL	SAMP TYPE	COMMENTS
525188	9.00	12.00	3.00		M	M	1381.0	RAB	0-3m aeol sand + colluv (cherty) . 3-12m f.g. red + grn - slightly fol mafics?. hot v clay rich 115 AS 5 PPM 331 AU 0.001 PPM

APP-Approach Hill (EL2366)-ARB561

TYPE : RAB LOCAL EAST : M E AMG EAST : 658087.12 E RL : 1390.00 DATE START : M DATE PCORE : M DEPTH PCORE : M TOP AZI : 0.00
NORTH : M N NORTH : 7728539.10 N COMP : 07/02/93 CORE M DEPTH TOTAL : 15.00 TOP DEC : -90.00

SAMPLE CODE	DEPTH FROM	DEPTH TO	LEN	VIS AU	LOCAL EASTING	LOCAL NORTHING	RL	SAMP TYPE	COMMENTS
525189	12.00	15.00	3.00		M	M	1378.0	RAB	0-2.5m aeol sand + colluv 2.5-9m red mafic? 9-15m grn blocky clay rich mafic 115 AS 5 PPM 334 AU <0.001 PPM

APP-Approach Hill (EL2366)-ARB562

TYPE : RAB LOCAL EAST : M E AMG EAST : 658105.00 E RL : 1390.00 DATE START : M DATE PCORE : M DEPTH PCORE : M TOP AZI : 0.00
NORTH : M N NORTH : 7728510.80 N COMP : 07/02/93 CORE M DEPTH TOTAL : 9.00 TOP DEC : -90.00

SAMPLE CODE	DEPTH FROM	DEPTH TO	LEN	VIS AU	LOCAL EASTING	LOCAL NORTHING	RL	SAMP TYPE	COMMENTS
525190	6.00	9.00	3.00		M	M	1384.0	RAB	0-2m aeol sand + colluv 2-4m ferrug mafic 4-5m mafic, clay rich grn clay 115 AS 5 PPM 334 AU <0.001 PPM

APP-Approach Hill (EL2366)-ARB575

TYPE RAB LOCAL EAST M E AMG EAST : 658015.62 E RL : 1390.00 DATE START : M DATE PCORE : M DEPTH PCORE : M TOP AZI : 0.00
NORTH M N NORTH 7728602.30 N COMP : 07/02/93 CORE : M DEPTH TOTAL : 18.00 TOP DEC : -90.00

SAMPLE CODE	DEPTH FROM	DEPTH TO	LEN	VIS AU	LOCAL EASTING	LOCAL NORTHING	RL	SAMP TYPE	COMMENTS
525203	15.00	18.00	3.00		M	M	1375.0	RAB	0-5m aeol sand + coarse pisolitic colluv : 5-10m ferrug grits? - 10-18m mafic ferrug sandy clay, fel-quartz 115 AS 5 PPM 331 AU 0.001 PPM

APP-Approach Hill (EL2366)-ARB576

APP-Approach Hill (EL2366)-ARB576

TYPE : RAB	LOCAL EAST :	M E	AMG EAST : 657897.75 E	RL : 1390.00	DATE START : M	DATE PCORE : M	DEPTH PCORE :	M	TOP AZI :	0.00
	NORTH :	M N	NORTH : 7728620.60 N		COMP : 07/02/93	CORE : M	DEPTH TOTAL :	30.00	TOP DEC :	-90.00

SAMPLE CODE	DEPTH FROM	DEPTH TO	LEN	VIS AU	LOCAL EASTING	LOCAL NORTHING	RL	SAMP TYPE	COMMENTS
525204	27.00	30.00	3.00	M	M	1363.0	RAB		0-6m pisolitic colluv : 6-20m lat : 20-21m silt : 24-30m mafic clay grn/red block, clay 115 AS 5 PPM 331 AU <0.001 PPM APP-Approach Hill (EL2366)-ARB577

TYPE : RAB	LOCAL EAST :	M E	AMG EAST : 657979.87 E	RL : 1390.00	DATE START : M	DATE PCORE : M	DEPTH PCORE :	M	TOP AZI :	0.00
	NORTH :	M N	NORTH : 7729638.90 N		COMP : 07/02/93	CORE : M	DEPTH TOTAL :	24.00	TOP DEC :	-90.00

SAMPLE CODE	DEPTH FROM	DEPTH TO	LEN	VIS AU	LOCAL EASTING	LOCAL NORTHING	RL	SAMP TYPE	COMMENTS
525205	21.00	24.00	3.00	M	M	1369.0	RAB		0-6m pisolitic colluv : 6-21m qV2 5-10% or ch + mafic 115 AS 15 PPM 331 AU 0.001 PPM APP-Approach Hill (EL2366)-ARB578

TYPE : RAB	LOCAL EAST :	M E	AMG EAST : 657962.00 E	RL : 1390.00	DATE START : M	DATE PCORE : M	DEPTH PCORE :	M	TOP AZI :	0.00
	NORTH :	M N	NORTH : 7728657.20 N		COMP : 07/02/93	CORE : M	DEPTH TOTAL :	18.00	TOP DEC :	-90.00

SAMPLE CODE	DEPTH FROM	DEPTH TO	LEN	VIS AU	LOCAL EASTING	LOCAL NORTHING	RL	SAMP TYPE	COMMENTS
525206	15.00	18.00	3.00	M	M	1375.0	RAB		0-12m pisolitic colluv : 12-15m Ptm, yell ser Sch 115 AS 5 PPM 334 AU 0.006 PPM APP-Approach Hill (EL2366)-ARB579

TYPE : RAB	LOCAL EAST :	M E	AMG EAST : 657926.25 E	RL : 1390.00	DATE START : M	DATE PCORE : M	DEPTH PCORE :	M	TOP AZI :	0.00
	NORTH :	M N	NORTH : 7728693.80 N		COMP : 07/02/93	CORE : M	DEPTH TOTAL :	27.00	TOP DEC :	-90.00

SAMPLE CODE	DEPTH FROM	DEPTH TO	LEN	VIS AU	LOCAL EASTING	LOCAL NORTHING	RL	SAMP TYPE	COMMENTS
525207	24.00	27.00	3.00	M	M	1366.0	RAB		0-6m pisolitic colluv + aeol sand : 6-17m lat : 17-27m Ptm, yell ser Sch/gr, ser Sch + q ± fe 115 AS 10 PPM 334 AU <0.001 PPM APP-Approach Hill (EL2366)-ARB580

TYPE : RAB	LOCAL EAST :	M E	AMG EAST : 657674.60 E	RL : 1390.00	DATE START : M	DATE PCORE : M	DEPTH PCORE :	M	TOP AZI :	0.00
	NORTH :	M N	NORTH : 7727815.40 N		COMP : 07/02/93	CORE : M	DEPTH TOTAL :	12.00	TOP DEC :	-90.00

SAMPLE CODE	DEPTH FROM	DEPTH TO	LEN	VIS AU	LOCAL EASTING	LOCAL NORTHING	RL	SAMP TYPE	COMMENTS
525208	9.00	12.00	3.00	M	M	1391.0	RAB		0-2m pisolitic colluv : 2-5m lat : 5-12m clay mafic 115 AS 15 PPM 334 AU <0.001 PPM APP-Approach Hill (EL2366)-ARB581

TYPE : RAB	LOCAL EAST :	M E	AMG EAST : 657653.35 E	RL : 1390.00	DATE START : M	DATE PCORE : M	DEPTH PCORE :	M	TOP AZI :	0.00
	NORTH :	M N	NORTH : 7727837.92 N		COMP : 07/02/93	CORE : M	DEPTH TOTAL :	15.00	TOP DEC :	-90.00

SAMPLE CODE	DEPTH FROM	DEPTH TO	LEN	VIS AU	LOCAL EASTING	LOCAL NORTHING	RL	SAMP TYPE	COMMENTS
525209	12.00	15.00	3.00	M	M	1378.0	RAB		0-1.5m pisolitic colluv : 1.5-7m lat : 7-15m mafic - grn + red fissile clays blocky consistent 115 AS 5 PPM 331 AU <0.001 PPM APP-Approach Hill (EL2366)-ARB582

TYPE : RAB	LOCAL EAST :	M E	AMG EAST : 657631.90 E	RL : 1390.00	DATE START : M	DATE PCORE : M	DEPTH PCORE :	M	TOP AZI :	0.00
	NORTH :	M N	NORTH : 7727843.45 N		COMP : 07/02/93	CORE : M	DEPTH TOTAL :	18.00	TOP DEC :	-90.00

SAMPLE CODE	DEPTH FROM	DEPTH TO	LEN	VIS AU	LOCAL EASTING	LOCAL NORTHING	RL	SAMP TYPE	COMMENTS
525210	15.00	18.00	3.00	M	M	1375.0	RAB		0-3m pisolitic colluv : 3-6m lat : 6-15m partially lateritised mafic : 15-18m block, red foliated clay rich mafic? 115 AS 10 PPM 331 AU 0.001 PPM APP-Approach Hill (EL2366)-ARB583

TIP-Approach Hill (EL 2661-APB58

TYPE RAB		LOCAL EAST :		M E	AMG EAST	657617.45 E		RL 1390.00		DATE START M		DATE PCORE : M		DEPTH PCORE	M	TOP AZI :	0.00
		NORTH :		M N	NORTH	7727855.97 N				COMP : 07/03/93		CORE M		DEPTH TOTAL	15.00	TOP DEC :	-90.00

SAMPLE CODE	DEPTH FROM	DEPTH TO	LEN	VIS AU	LOCAL EASTING	LOCAL NORTHING	PL	SAMP TYPE	COMMENTS
525211	12.00	15.00	3.00		M	M	1378.0	RAB	0-2m pisolitic colluv 2-6m lat 6-11m partially lateritic mafic? 10-15m mafic grn + red clays + blocky consistent 115 AS 10 PPM 334 AU <0.001 PPM APP-Approach Hill EL2366)-APB581

TYPE RAB		LOCAL EAST :		M E	AMG EAST :	657589.00 E		RL : 1390.00		DATE START M		DATE PCORE M		DEPTH PCORE :	M	TOP AZI	0.00
		NORTH :		M N	NORTH :	7727868.51 N				COMP : 07/03/93		CORE M		DEPTH TOTAL :	18.00	TOP DEC	-90.00

SAMPLE CODE	DEPTH FROM	DEPTH TO	LEN	VIS AU	LOCAL EASTING	LOCAL NORTHING	PL	SAMP TYPE	COMMENTS
525212	15.00	18.00	3.00		M	M	1375.0	RAB	0-4m pisolitic colluv gravel 4-13m lat + lateritic/ silicified red/grn clay/silts 13-18m mafic, clay, block, consistent red grn 115 AS 10 PPM 334 AU 0.001 PPM APP-Approach Hill (EL2366)-APB585

TYPE RAB		LOCAL EAST :		M E	AMG EAST :	657567.55 E		RL : 1390.00		DATE START : M		DATE PCORE M		DEPTH PCORE :	M	TOP AZI	0.00
		NORTH :		M N	NORTH :	7727881.02 N				COMP : 07/03/93		CORE M		DEPTH TOTAL :	21.00	TOP DEC	-90.00

SAMPLE CODE	DEPTH FROM	DEPTH TO	LEN	VIS AU	LOCAL EASTING	LOCAL NORTHING	PL	SAMP TYPE	COMMENTS
525213	18.00	21.00	3.00		M	M	1372.0	RAB	0-3.5m colluvial gravel/pisols qV + Sch? or mafic? frags : 3.5-16m lat + silicified/lateritic mafic? (grn/red silts : 16-21m mafic? rubbecus fol f.g. ferrug 115 AS 10 PPM 334 AU 0.001 PPM APP-Approach Hill (EL2366)-APB586

TYPE RAB		LOCAL EAST		M E	AMG EAST	657546.10 E		RL : 1390.00		DATE START M		DATE PCORE M		DEPTH PCORE	M	TOP AZI	0.00
		NORTH		M N	NORTH :	7727893.55 N				COMP 07/03/93		CORE : M		DEPTH TOTAL :	18.00	TOP DEC :	-90.00

SAMPLE CODE	DEPTH FROM	DEPTH TO	LEN	VIS AU	LOCAL EASTING	LOCAL NORTHING	PL	SAMP TYPE	COMMENTS
525214	15.00	18.00	3.00		M	M	1375.0	RAB	0-4m colluvial gravel qV, ch + pisols 4-12m lat : 12-18m mafic - red + grn clays 115 AS 10 PPM 334 AU <0.001 PPM APP-Approach Hill (EL2366)-APB587

TYPE : RAB		LOCAL EAST :		M E	AMG EAST :	657524.65 E		RL : 1390.00		DATE START : M		DATE PCORE : M		DEPTH PCORE	M	TOP AZI :	0.00
		NORTH		M N	NORTH	7727906.07 N				COMP 07/03/93		CORE : M		DEPTH TOTAL	15.00	TOP DEC :	-90.00

SAMPLE CODE	DEPTH FROM	DEPTH TO	LEN	VIS AU	LOCAL EASTING	LOCAL NORTHING	PL	SAMP TYPE	COMMENTS
525215	12.00	15.00	3.00		M	M	1378.0	RAB	0-4m colluvial gravel qV, ch + pisols 4-11m lat : 11-15m f.g. ferrug ser? Sch - mafic? 115 AS 10 PPM 334 AU <0.001 PPM APP-Approach Hill (EL2366)-APB588

TYPE RAB		LOCAL EAST :		M E	AMG EAST :	657503.20 E		RL : 1390.00		DATE START : M		DATE PCORE M		DEPTH PCORE :	M	TOP AZI :	0.00
		NORTH :		M N	NORTH :	7727918.60 N				COMP 07/03/93		CORE M		DEPTH TOTAL :	15.00	TOP DEC :	-90.00

SAMPLE CODE	DEPTH FROM	DEPTH TO	LEN	VIS AU	LOCAL EASTING	LOCAL NORTHING	PL	SAMP TYPE	COMMENTS
525216	12.00	15.00	3.00		M	M	1378.0	RAB	0-7m colluvial gravel + qV, ch + pisols - 7-15m f.g. ferrug ser? Sch - mafic 115 AS 10 PPM 334 AU <0.001 PPM APP-Approach Hill (EL2366)-APB589

TYPE RAB		LOCAL EAST		M E	AMG EAST :	657181.75 E		RL : 1390.00		DATE START : M		DATE PCORE M		DEPTH PCORE :	M	TOP AZI :	0.00
		NORTH		M N	NORTH :	7727931.12 N				COMP : 07/03/93		CORE M		DEPTH TOTAL :	12.00	TOP DEC :	-90.00

SAMPLE CODE	DEPTH FROM	DEPTH TO	LEN	VIS AU	LOCAL EASTING	LOCAL NORTHING	PL	SAMP TYPE	COMMENTS

SAMPLE CODE	DEPTH FROM	DEPTH TO	LEN	VIS AU	LOCAL EASTING	LOCAL NORTHING	RL	SAMP TYPE	COMMENTS
525217	9.00	12.00	3.00		M	M	1381.0	RAB	0-7m colluvial gravel w/ q,2 ch + pisols 7-12m f g ferrug ser? Sch mafic?

115 AS 5 PPM 331 AU <0.001 PPM
APP-Approach Hill (EL2366)-APB591

TYPE RAB LOCAL EAST : M E AMG EAST 657460.30 E RL 1393.00 DATE START : M DATE PCORE M DEPTH PCORE : M TOP AZI : 0.00
NORTH : M N NORTH 7727943.65 N COMP : 07/03/93 CORE M DEPTH TOTAL : 16.00 TOP DEC : -90.00

SAMPLE CODE	DEPTH FROM	DEPTH TO	LEN	VIS AU	LOCAL EASTING	LOCAL NORTHING	RL	SAMP TYPE	COMMENTS
525218	13.00	16.00	3.00		M	M	1377.0	RAB	0-2m aeol sand + pisols + ch/qV 2-8m lat : 8-15m ch / blk f g possibly qV Hammer from 6m BIF + fine gr, + red ser Sch Ptd

115 AS 40 PPM 334 AU <0.001 PPM
APP-Approach Hill (EL2366)-ARB591

TYPE RAB LOCAL EAST M E AMG EAST 657438.85 E RL 1390.00 DATE START M DATE PCORE M DEPTH PCORE : M TOP AZI : 0.00
NORTH M N NORTH 7727956.17 N COMP 07/04/93 CORE M DEPTH TOTAL : 18.00 TOP DEC : -90.00

SAMPLE CODE	DEPTH FROM	DEPTH TO	LEN	VIS AU	LOCAL EASTING	LOCAL NORTHING	RL	SAMP TYPE	COMMENTS
525219	15.00	18.00	3.00		M	M	1375.0	RAB	0-3m aeol sand + pisolitic colluv + ch + q 2 3-12m ch + mustard ,ell silts 12-18m ,ell, gr/ f.f g ser Sch, Ptm? some qV

115 AS 20 PPM 334 AU <0.001 PPM
APP-Approach Hill (EL2366)-APB592

TYPE RAB LOCAL EAST : M E AMG EAST : 657417.40 E RL : 1390.00 DATE START : M DATE PCORE : M DEPTH PCORE : M TOP AZI 0.00
NORTH : M N NORTH : 7727968.70 N COMP : 07/04/93 CORE : M DEPTH TOTAL 18.00 TOP DEC -90.00

SAMPLE CODE	DEPTH FROM	DEPTH TO	LEN	VIS AU	LOCAL EASTING	LOCAL NORTHING	RL	SAMP TYPE	COMMENTS
525220	15.00	18.00	3.00		M	M	1375.0	RAB	0-3m pisolitic cherty + qV colluv 3-10m lateritic colluv : 10-18m q ser ,ell'red Sch m g. No mase visible. Ptn

115 AS 10 PPM 334 AU <0.001 PPM
APP-Approach Hill (EL2366)-APB593

TYPE : RAB LOCAL EAST M E AMG EAST 657696.25 E RL 1390.00 DATE START : M DATE PCORE M DEPTH PCORE : M TOP AZI : 0.00
NORTH M N NORTH 7727865.87 N COMP : 07/04/93 CORE M DEPTH TOTAL : 15.00 TOP DEC : -90.00

SAMPLE CODE	DEPTH FROM	DEPTH TO	LEN	VIS AU	LOCAL EASTING	LOCAL NORTHING	RL	SAMP TYPE	COMMENTS
525221	12.00	15.00	3.00		M	M	1378.0	RAB	0-2m pisolitic colluv, 3-10m lat, 10-15m mafic block, cla, rich grn + red clays

115 AS 10 PPM 334 AU <0.001 PPM
APP-Approach Hill (EL2366)-APB594

TYPE RAB LOCAL EAST M E AMG EAST 657717.70 E RL 1393.00 DATE START : M DATE PCORE M DEPTH PCORE : M TOP AZI : 0.00
NORTH M N NORTH 7727793.35 N COMP 07/04/93 CORE M DEPTH TOTAL : 15.00 TOP DEC : -90.00

SAMPLE CODE	DEPTH FROM	DEPTH TO	LEN	VIS AU	LOCAL EASTING	LOCAL NORTHING	RL	SAMP TYPE	COMMENTS
525222	12.00	15.00	3.00		M	M	1378.0	RAB	0-4m pisolitic colluv + aeol sand 4-6m lat : 8-15m mafic block, cla, rich grn + red clays

115 AS 15 PPM 334 AU <0.001 PPM
APP-Approach Hill (EL2366)-ARB595

TYPE RAB LOCAL EAST M E AMG EAST 657739.15 E RL 1390.00 DATE START : M DATE PCORE M DEPTH PCORE : M TOP AZI 0.00
NORTH M N NORTH 7727780.82 N COMP 07/01/93 CORE M DEPTH TOTAL 18.00 TOP DEC -90.00

SAMPLE CODE	DEPTH FROM	DEPTH TO	LEN	VIS AU	LOCAL EASTING	LOCAL NORTHING	RL	SAMP TYPE	COMMENTS
525223	12.00	18.00	6.00		M	M	1378.0	RAB	0-6m pisolitic colluv + aeol sand 6-12m lat 12-18m mafic grn + red cla, block/

115 AS 10 PPM 334 AU 0.001 PPM

Apr-Approach Hill (EL2366)-AR856?

TYPE · RAB	LOCAL EAST : NORTH :										
	M E			AMG EAST : 657846.40 E							
	M N			NORTH : 7727748.20 N							
SAMPLE CODE	DEPTH FROM	DEPTH TO	LEN	VIS	LOCAL AU	LOCAL EASTING	LOCAL NORTHING	FL STAGE			
525221	24.00	27.00	3.00		M	1366.0 RAB	0-13m psolitic colluv + aeol sand : 13-22m lat 22-27m matic				
							pddd				
							115 AS 10 FPH 334 AU < 001 PPM				
							Apr-Approach Hill (EL2366)-APB597				
TYPE RAB	LOCAL EAST NORTH			AMG EAST · 657792.05 E							
	M E			NORTH : 7727755 77 N							
	M N										
SAMPLE CODE	DEPTH FROM	DEPTH TO	LEN	VIS AU	LOCAL EASTING	LOCAL NORTHING	FL STAGE TYPE COMMENTS				
525227	25.00	27.00	2.00		M	1365.0 RAB	0-12m aeol sand + psolitic colluv 12-22m lat/ccrted gvels				
							: 22-27m wht/gry/grn clays. No q. Matic Pred?				
							115 f 10 FM 32° TU (.0/ PH1				
							Bloxky grn clay matic				
525201	21.00	22.00	3.00		M	1456.0 JAB	0-2m mod sand , 2-22m cmtcd grvls + psolites 22-27m				

TYPE : RAB	LOCAL EAST : NORTH :			A13 EAST : 659026.50 E							
	M E			LOPTH : 7728105.05 N							
	M N										
SAMPLE CODE	DEPTH FROM	DEPTH TO	LEN	VIS AU	LOCAL EASTING	LOCAL NORTHING	FL STAGE TYPE COMMENTS				
525229	27.00	31.00	3.00		M	1363.0 RAB	0-2m aeol sand : 2-26m cemted grits + psolites 26-33m				
							blocky gry grn clay - matic?				
							115 AS 15 PPM 334 AU 0.001 PPM				
							App-Approach Hill (EL2366)-ARB606				
TYPE RAB	LOCAL EAST NORTH			A13 EAST · 658043.25 E							
	M E			LOPTH 7728093.00 ?							
	M T										
SAMPLE CODE	DEPTH FROM	DEPTH TO	LEN	VIS AU	LOCAL EASTING	LOCAL NORTHING	FL CAIP TYPE COMMENTS				
525228	27.03	30.00	3.00		M	1363.0 RAB	0-4m aeol sand - psolitic gravel : 4-26m lat : 26-31m				
							lbt/gry/grn clay + q grains, granite, Pg				
							115 AS 25 PPM 334 AU <0 001 PPM				
							App-Approach Hill (EL2366)-APB601				
TYPE RAB	LOCAL EAST NORTH			A13 EAST · 658043.25 E							
	M E			LOPTH 7728093.00 ?							
	M T										
SAMPLE CODE	DEPTH FROM	DEPTH TO	LEN	VIS AU	LOCAL EASTING	LOCAL NORTHING	FL CAIP TYPE COMMENTS				
525229	27.00	31.00	3.00		M	1363.0 RAB	0-2m aeol sand : 2-26m cemted grits + psolites 26-33m				
							blocky gry grn clay - matic?				
							115 AS 15 PPM 334 AU 0.001 PPM				
							App-Approach Hill (EL2366)-ARB606				

TYPE : RAB	LOCAL EAST : NORTH :			A13 EAST : 659026.50 E							
	M E			LOPTH : 7728105.05 N							
	M N										
SAMPLE CODE	DEPTH FROM	DEPTH TO	LEN	VIS AU	LOCAL EASTING	LOCAL NORTHING	FL SAMP TYPE COMMENTS				
525230	21.00	27.00	3.00		M	1456.0 JAB	0-2m mod sand , 2-22m cmtcd grvls + psolites 22-27m				
							blocky grn clay matic				
							115 f 10 FM 32° TU (.0/ PH1				

TYPE · RAB	LOCAL EAST : NORTH :			A13 EAST : 658043.25 E							
	M E			LOPTH : 7728093.00 ?							
	M T										
SAMPLE CODE	DEPTH FROM	DEPTH TO	LEN	VIS AU	LOCAL EASTING	LOCAL NORTHING	FL CAIP TYPE COMMENTS				
525228	27.03	30.00	3.00		M	1363.0 RAB	0-4m aeol sand - psolitic gravel : 4-26m lat : 26-31m				
							lbt/gry/grn clay + q grains, granite, Pg				
							115 AS 25 PPM 334 AU <0 001 PPM				
							App-Approach Hill (EL2366)-APB601				

TYPE RAB	LOCAL EAST NORTH			AMG EAST · 657792.05 E							
	M E			NORTH : 7727755 77 N							
	M N										
SAMPLE CODE	DEPTH FROM	DEPTH TO	LEN	VIS AU	LOCAL EASTING	LOCAL NORTHING	FL SAMP TYPE COMMENTS				
525221	24.00	27.00	3.00		M	1366.0 RAB	0-13m psolitic colluv + aeol sand : 13-22m lat 22-27m matic				
							pddd				
							115 AS 10 FPH 334 AU < 001 PPM				
							Apr-Approach Hill (EL2366)-APB597				

TYPE RAB	LOCAL EAST : NORTH :			AMG EAST : 657846.40 E							
	M E			NORTH : 7727748 20 '							
	M N										
SAMPLE CODE	DEPTH FROM	DEPTH TO	LEN	VIS AU	LOCAL EASTING	LOCAL NORTHING	FL STAGE TYPE COMMENTS				
525222	27.00	30.00	3.00		M	1363.0 RAB	0-4m aeol sand - psolitic gravel : 4-26m lat : 26-31m				
							lbt/gry/grn clay + q grains, granite, Pg				
							115 AS 25 PPM 334 AU <0 001 PPM				
							App-Approach Hill (EL2366)-APB601				

TYPE RAB	LOCAL EAST : NORTH :			AMG EAST : 657846.40 E							
	M E			NORTH : 7727748 20 '							
	M N										
SAMPLE CODE	DEPTH FROM	DEPTH TO	LEN	VIS AU	LOCAL EASTING	LOCAL NORTHING	FL STAGE TYPE COMMENTS				
525221	24.00	27.00	3.00		M	1366.0 RAB	0-13m psolitic colluv + aeol sand : 13-22m lat 22-27m matic				
							pddd				
							115 AS 10 FPH 334 AU < 001 PPM				
							Apr-Approach Hill (EL2366)-APB597				

TYPE RAB	LOCAL EAST NORTH			AMG EAST · 657792.05 E							
	M E			NORTH : 7727755 77 N							
	M N										
SAMPLE CODE	DEPTH FROM	DEPTH TO	LEN	VIS AU	LOCAL EASTING	LOCAL NORTHING	FL SAMP TYPE COMMENTS				
525227	25.00	27.00	2.00		M	1365.0 RAB	0-12m aeol sand + psolitic colluv 12-22m lat/ccrted gvels				
							: 22-27m wht/gry/grn clays. No q. Matic Pred?				
							115 f 10 FM 32° TU (.0/ PH1				
							Bloxky grn clay matic				
525230	21.00	22.00	3.00		M	1456.0 JAB	0-2m mod sand , 2-22m cmtcd grvls + psolites 22-27m				
							blocky grn clay matic				
							115 f 10 FM 32° TU (.0/ PH1				

TYPE · RAB	LOCAL EAST : NORTH :			A13 EAST : 659026.50 E							
	M E			LOPTH : 7728105.05 N							
	M N										
SAMPLE CODE	DEPTH FROM	DEPTH TO	LEN	VIS AU	LOCAL EASTING	LOCAL NORTHING	FL SAMP TYPE COMMENTS				
525229	27.00	31.00	3.00		M	1363.0 RAB	0-2m aeol sand : 2-26m cemted grits + psolites 26-33m				
							blocky gry grn clay - matic?				
							115 AS 15 PPM 334 AU 0.001 PPM				
							App-Approach Hill (EL2366)-ARB606				

TYPE · RAB	LOCAL EAST NORTH			A13 EAST · 658043.50 E							
	M E			NORTH : 7727743.25 N							
	M N										
SAMPLE CODE	DEPTH FROM	DEPTH TO	LEN	VIS AU	LOCAL EASTING	LOCAL NORTHING	FL SAMP TYPE COMMENTS				
525225	24.00	27.00	3.00		M	1366.0 RAB	0-10m psolitic colluv + aeol sand : 10-23m lat 23-27m matic				
							pddd				
							115 AS 15 PPM 334 AU 0.010 PPM				
							App-Approach Hill (EL2366)-APB598				

TYPE · RAB	LOCAL EAST NORTH			A13 EAST : 659026.50 E							
	M E			NORTH : 7727743.25 N							
	M N										
SAMPLE CODE	DEPTH FROM	DEPTH TO	LEN	VIS AU	LOCAL EASTING	LOCAL NORTHING	FL SAMP TYPE COMMENTS				
525224	27.00	30.00	3.00		M	1363.0 RAB	0-7m psolitic colluv 7-26m lat · 26-31m grt/grn clay + blk				
							spots No q grains - matic				
							115 AS 20 PPM 334 AU 0 007 PPM				
							APE-Approach Hill (EL2366)-ARB599				

TYPE RAB	LOCAL EAST NORTH			AMG EAST : 659824.15 E							
	M E			CRCA 7727730.72 ?							
	M ?										
SAMPLE CODE	DEPTH FROM	DEPTH TO	LEN	VIS AU	LOCAL EASTING	LOCAL NORTHING	FL SAMP TYPE COMMENTS				
525227	25.00	27.00	2.00		M	1365.0 RAB	0-12m aeol sand + psolitic colluv 12-22m lat/ccrted gvels				
							: 22-27m wht/gry/grn clays. No q. Matic Pred?				
							115 f 10 FM 32° TU (.0/ PH1				
							Bloxky grn clay matic				
525230	21.00	22.00	3.00		M	1456.0 JAB	0-2m mod sand , 2-22m cmtcd grvls + psolites 22-27m				
							blocky grn clay matic				
							115 f 10 FM 32° TU (.0/ PH1				

A 1-approach dull (BL2366)-AP8607

T/E	PAB	LOCAL EAST			AMG EAST	656003 75 E	EL : 1390.00	DATE START	M	DEPTH SCORE	M
		NORTH	M	N	NORTH	7726115 12 N	CCMP	07/04/93	CORE : N	DEPTH TOTAL	0.00
										TOP DEC	-50 33

SAMPLE	DEPTH	DEPTH	LEN	VIS	LOCAL	LOCAL	PL SAND				
CODE	FROM	TO		AU	EASTING	NORTHING	TYPE COMMENTS				
525231	21.00	24 00	3 00		M	M	1339 C PAB	0-2m acol sand : 2-2Cm cemted orngy gvels + rare rivels			
								2C-2'm wht/gry ?rn clay some fadspar pactes + q - Pg			
								115 AS 10 EIM 331 AU <0.001 PPM			
								app-approach dull (BL2366)-AP8604			

TYPE	PAB	LOCAL EAST			AMG EAST	657981 00 E	PL 1393 30	DATE START : M			
		NORTH	M	N	NORTH	7748134 20 N	CCMP : 07/04/93	DATE SCORE M			
								CORE M	DEPTH SCORE : M		0 00
									DEPTH TOTAL : 24.09	TOP AZI	
										TOP DEC	-90 00

SAMPLE	DEPTH	DEPTH	LEN	VIS	LOCAL	LOCAL	PL SAND				
CODE	FROM	TO		AU	EASTING	NORTHING	TYPE COMMENTS				
525232	21.00	24 00	3 00		M	M	1369 0 PAB	0-3m acol sand : 3-19m cemted orge grvls + q grains			
								19-24m gry grn + red clay - matic			
								115 AS 15 PPM 334 AU <0.001 PPM			
								App-Approach dull (BL2366)-AP8635			

TYPE : PAB		LOCAL EAST			AMG EAST	657958 25 E	PL 1393 30	DATE START : M			
		NORTH	M	N	NORTH	7728147 27 N	CCMP : 07/04/93	DATE SCORE : M			
								CORE M	DEPTH SCORE : M		0 30
									DEPTH TOTAL : 27.00	TOP AZI	
										TOP DEC	-90 00

SAMPLE	DEPTH	DEPTH	LEN	VIS	LOCAL	LOCAL	PL SAND				
CODE	FROM	TO		AU	EASTING	NORTHING	TYPE COMMENTS				
525233	24.00	27 00	3 00		M	M	1366 0 PAB	0-4m acol sand : 4-18m cemted ornge grvls + q grains			
								18-27m gry grn + red clays - matic ftdd			
								115 AS 15 PP4 334 AU <0.001 PPM			
								App-Approach hull (BL2366)-AP8606			

TYPE : PAB		LOCAL EAST			AMG EAST	657935 50 E	PL 1390 00	DATE START : M			
		NORTH	M	N	NORTH	7728161 35 N	CCMP : 07/04/93	DATE SCORE M			
								CORE : M	DEPTH SCORE : M		0 30
									DEPTH TOTAL : 23.00	TOP AZI	
										TOP DEC	-90.00

SAMPLE	DEPTH	DEPTH	LEN	VIS	LOCAL	LOCAL	PL SAND				
CODE	FROM	TO		AU	EASTING	NORTHING	TYPE COMMENTS				
525234	27.00	30 00	3 00		M	M	1363.0 PAB	0-2M acol sand : 2-25m cemted orange grvls + q grains			
								: 25-30m gry/ grn + red clay - matic ftdd			
								115 AS 5 PP4 334 AU 3 ?01 PPM			
								App-Approach hill (BL2366)-AP8607			

TYPE : PAB		LOCAL EAST			AMG EAST	657912 ?5 E	EL : 1390.?0	DATE START : M			
		NORTH	M	N	NORTH	7728175.42 ?	CCMP : 07/04/93	DATE SCORE M			
								CORE : M	DEPTH SCORE : M		0.03
									DEPTH TOTAL 30 00	TOP AZI -	
										TOP DEC .	-90.00

SAMPLE	DEPTH	DEPTH	LEN	VIS	LOCAL	LOCAL	PL SAND				
CODE	FROM	TO		AU	EASTING	NORTHING	TYPE COMMENTS				
525235	27 00	30 30	3 00		M	M	1363 0 PAB	0-2m acol sand : 2-25m cemted ornge grits + q grains + pasol			
								: 25-30m ,ht gry grn + rec blocky slay rich ?elic ftdd			
								115 AS 15 FP1 334 AU 3 032 PPM			
								App-Approach hill (BL2366)-AP8602			

T/E	PAB	LOCAL EAST			AMG EAST	657867 25 E	RL 1390 00	DATE START : M			
		NORTH	M	E	NORTH	7728203 57 N	CCMP : 07/05/93	DATE SCORE M			
								CORE M	DEPTH SCORE : M		0 03
									DEPTH TOTAL : 27 C0	TOP AZI	
										TOP DEC	-90.00

SAMPLE	DEPTH	DEPTH	LEN	VIS	LOCAL	LOCAL	RL SAND				
CODE	FROM	TO		AU	EASTING	NORTHING	TYPE COMMENTS				
525236	24.00	27.00	3.00		M	M	1366 0 PAB	0-2m acol sand : 2-20m cemted ornge grits + q grains			
								. 20-27m grn/gry + red clays, blocky - matic ftdd			
								115 AS 5 PP4 334 AU C 0C1 PPM			
								App-Approach hill (BL2366)-AP8609			

TYPE - PAB		LOCAL EAST			AMG EAST	657044 50 E	PL 1393 00	DATE START M			
		NORTH	M	E	NORTH	7728217 65 N	CCMP 07/05/93	DATE SCORE : M			
								CORE M	DEPTH SCORE : M		0 03
									DEPTH TOTAL : 27.00	TOP AZI	
										TOP DEC	-90.00

SAMPLE	DEPTH	DEPTH	LEN	VIS	LOCAL	LOCAL	RL SAMP				
CODE	FROM	TO		AU	EASTING	NORTHING	TYPE COMMENTS				
525237	27.00	27 00	3.00		M	M	1370 0 PAB	0-?m acol sand 2-15m cvtd crngr grlvr 1-?/r grr + red			
								clay, m-lg. ltdd			
								11r /r 10 ?IM ?41 ?0 ?0 ?01 PIM			

APP-Approach Hill (EL23 6)-APB610

TYPE PAB	LOCAL EAST .	M E	AMG EAST	657821.75 E	RL 1390 00	DATE START M	DATE PCORE M	DEPTH PCORE M	TOP AZI . 0 00
	NORTH .	M N	NORTH	7728931 72 N		COMP 07/05/93	CORE . M	DEPTH TOTAL 24 00	TOP DEC : -90 00

SAMPLE CODE	DEPTH FROM	DEPTH TO	LEN	VIS AU	LOCAL EASTING	LOCAL NORTHING	PL SAMP TYPE	COMMENTS
525238	21 00	24 00	3 00		M	M	1369 0 PAB	0-2m aeol sand + pisols : 2-17m cemted ornge grits 17-24m matic Ptdd red+ grn cla, 115 AS 5 PPM 331 AU 0 002 PPM APP-Approach Hill (EL2366)-APB611

TYPE PAB	LOCAL EAST :	M E	AMG EAST 657798 00 E	RL 1390.00	DATE START M	DATE PCORE : M	DEPTH PCORE . M	TOP AZI : 0 00
	NORTH	M N	NORTH 7728245 60 N		COMP 07/05/93	CORE : M	DEPTH TOTAL 24 00	TOP DEC : -90 00

SAMPLE CODE	DEPTH FROM	DEPTH TO	LEN	VIS AU	LOCAL EASTING	LOCAL NORTHING	PL SAMP TYPE	COMMENTS
525239	21.00	24 00	3 00		M	M	1369 0 PAB	0-2m aeol sand + pisols . 2-18m cemted ornge grits 18-24m mafic Ptdd 115 AS 15 PPM 334 AU 0 011 PPM APP-Approach Hill (EL2366)-APB612

TYPE : PAB	LOCAL EAST	M E	AMG EAST 657776.25 E	RL 1390.00	DATE START M	DATE PCORE : M	DEPTH PCORE M	TOP AZI : 0 00
	NORTH	M N	NORTH . 7729259.87 N		COMP 07/05/93	CORE : M	DEPTH TOTAL 24 00	TOP DEC : -90.00

SAMPLE CODE	DEPTH FROM	DEPTH TO	LEN	VIS AU	LOCAL EASTING	LOCAL NORTHING	PL SAMP TYPE	COMMENTS
525240	21.00	24 00	3 00		M	M	1369.0 PAB	0-2m aeol sand + pisols . 2-20m cemted orngc grits 20-24m mafic Ptdd 115 AS 15 PPM 334 AU 0.012 PPM APP-Approach Hill (EL2366)-APB613

TYPE : PAB	LOCAL EAST	M E	AMG EAST 657753.50 E	RL 1390.00	DATE START . M	DATE PCORE : M	DEPTH PCORE M	TOP AZI : 0 00
	NORTH :	M N	NORTH 7728173 95 N		COMP 07/05/93	CORE : M	DEPTH TOTAL . 30 00	TOP DEC : -90.00

SAMPLE CODE	DEPTH FROM	DEPTH TO	LEN	VIS AU	LOCAL EASTING	LOCAL NORTHING	PL SAMP TYPE	COMMENTS
525241	27.00	30.00	3 00		M	M	1363 0 PAB	0-3m aeol sand 3-26m cemted grits 26-30m grr cla,, mafic Ptdd 115 AS 10 PPM 334 AU 0.002 PPM APP-Approach Hill (EL2366)-APB614

TYPE PAB	LOCAL EAST :	M E	AMG EAST 657730 75 E	RL : 1390.00	DATE START M	DATE PCORE : M	DEPTH PCORE M	TOP AZI : 0 00
	NORTH :	M N	NORTH 7728288.02 N		COMP 07/05/93	CORE : M	DEPTH TOTAL : 30.00	TOP DEC : -90 00

SAMPLE CODE	DEPTH FROM	DEPTH TO	LEN	VIS AU	LOCAL EASTING	LOCAL NORTHING	PL SAMP TYPE	COMMENTS
525242	27.00	30 00	3 00		M	M	1363 0 PAB	0-3m aeol sand . 3-23m cemted grits . 23-27m wht + orngc grits + clays . 27-30m Ptdd - mafic 115 AS 10 PPM 334 AU <0 001 PPM APP-Approach Hill (EL2366)-APB615

TYPE : PAB	LOCAL EAST	M E	AMG EAST : 657708 00 E	RL 1390 00	DATE START : M	DATE PCORE M	DEPTH PCORE M	TOP AZI : 0 00
	NORTH :	M N	NORTH . 7728502.10 N		COMP : 07/05/93	CORE M	DEPTH TOTAL 24 00	TOP DEC : -90 00

SAMPLE CODE	DEPTH FROM	DEPTH TO	LEN	VIS AU	LOCAL EASTING	LOCAL NORTHING	PL SAMP TYPE	COMMENTS
525243	21 00	24 00	3 00		M	M	1369 . PAB	0-3m aeol sand . 3-17m cemted grits : 17-24m mafic Ptdd 115 AS 15 PPM 334 AU 0 001 PPM APP-Approach Hill (EL2366)-APB616

TYPE : PAB	LOCAL EAST :	M E	AMG EAST : 657695 25 E	RL 1390 00	DATE START M	DATE PCORE : M	DEPTH PCORE : M	TOP AZI : 0 00
	NORTH :	M N	NORTH : 7728316 17 N		COMP 07/05/93	CORE : M	DEPTH TOTAL : 27.00	TOP DEC -90.00

SAMPLE CODE	DEPTH FROM	DEPTH TO	LEN	VIS AU	LOCAL EASTING	LOCAL NORTHING	PL SAMP TYPE	COMMENTS
525244	21 00	27.00	3 00		M	M	1366.0 PAB	0-3m aeol sand 3-23m cemted grits : 23-27m wht/grn/ grr red clays, Ptdd 115 AS 10 PPM 334 AU <0 001 PPM

TABLE 33

ATP-Uprotch Hill (EL2366)-APB617

TYEE PAB	LOCAL EAST · NORTH	M E N N	AMG EAST · 657631 53 E NORTH 772830 25 N	PL 1390 00	DATE START : M CCMP · 07/~/93	DEPTH PCORE M DEPTH TOTAL 33 00	TOP AZI · 0 00
SAMPLE CODE	DEPTH FROM	DEPTH TO	LEN	VIS AU	LOCAL EASTING	LOCAL NORTHING	PL SAMP TYPE CO MENTS
525215	30 90	33 00	3 00	M	M	1360.0 PAB	0-2m aeol sand · 2-19m cemted grits . 19-25m ubf qrf grr clay/ possibly mafic 25-33m grn + red clay block// ~alic pedd 115 A3 15 PEN 33+ AU <3 001 PEN APP-Approach Hill (EL2366)-APB618
TYPE PAB	LOCAL EAST : NORTH .	M E N 1	AMG EAST . 657639 ~5 E NORTH : 7728341 02 N	PL 1390.00	DATE START : 11 CCMP : 07/05/93	DEPTH PCORE M DEPTH TOTAL 33 33	TOP ATI 0 0C TOP DEC -90 33
SAMPLE CODE	DEPTH FROM	DEPTH TO	LEN	VIS AU	LOCAL EASTING	LOCAL NORTHING	PL SAMP TYPE COMMENTS
525246	36.03	39 00	3.00	M	M	1354 0 PAB	0-2m aeol sand : 2-2C(cemted grits 23-33m vbf/gr/ silts/cla/s 3C-35m xhf gr/ 3la/ bloc?/ + mtra xcr 35-39m ye11 xer Exh 115 A5 5 PPM 334 AU <0 001 PPM APE-rpproach Hill (EL2366)-APB619
TYPE : PAB	LOCAL EAST NORTH	M E N N	AMG EAST 657400 25 E NORTH 772656~ 25 N	RL 1390 00	DATE START M CCMP 07/06/93	DEPTH PCORE · M DEPTH TOTAL · 3C 30	TOP AZI . 0.00 TOE EEC · -90 00
SAMPLE CODE	DEPTH FROM	DEPTH TO	LEN	VIS AU	LOCAL EASTING 3	LOCAL IORTHING	PL SAMP TYPE CO:OE NTS
525217	27 30	30.03	3.00	M	M	1363.0 PAB	0-Cm aeol sand . 3-1~m remed grits 17-25n mbf/gry grn 2la/s 25-30m red/gr/ sec ~ch ricbabl/ ra~is/ pedd 115 A9 13 PE.1 334 AU <0.C01 EPM APP-rpproach Hill (EL2366)-APB62)
TYPE PAB	LOCAL EAST NORTH	M E N N	AMG EAST · 657422.~2 E NORTH 772~349 62 N	PL : 1390.00	DATE START · M CCMP 07/06/93	DEPTH PCORE : M DEPTH TOTAL : 27.00	TOP ~ZI 0 00 TOP DEC -90.00
SAMPLE CODE	DEPTH FROM	DEPTH TO	LEN	VIS AU	LOCAL EASTING	LOCAL NORTHING	PL SAMP TYPE COMMENTS
525242	24 00	27.0C	3.00	M	M	1366 0 PAB	0-3m aeol sand : 2-C(cemted grits . 23-24n vnt/gry clay 24-27~ bt/jrr ~ red clay + gy 1~, ma~is 115 A5 5 EE.(33+ AU 3 302 EE.1 APP-Approach Hill (EL2366)-APB621
TYEE PAB	LOCAL EAST NORTH	M E N N	AMG EAST : 657444 60 E NORTH . 772655 30 I	RL : 1390.CC	DATE START : M CCMP . 07/06/93	DEPTH PCORE : M DEPTH TOTAL : 30.00	TOP AZI 0 0C TOP DEC -90.00
SAMPLE CODE	DEPTH FROM	DEPTH TO	LEN	VIS AU	LOCAL EASTING	LOCAL IOPTHING	PL SAMP TYPE CO:OE NTS
525249	27.C0	3. 30	3 0~	M	M	1363.0 PAB	0-3m aeol sand · 3-2Cm cemted grits . 20-25m ht/gr/ cla/ ~ q/c 2- 25-30m ~alic gr/ grn + red 2la/s + g/ 1: 115 A3 23 PPM 334 AU <3 001 PPM APE-Approach Hill (EL2366)-AB622
TYEE : PAB	LOCAL EAST : NORTH .	M E N N	AMG EAST : 657~66.77 E NORTH : 7~265C.37 N	EL 1390 00	DATE START · M CCMP · 07/06/93	DEPTH PCORE M DEPTH TOTAL . 30 10	TOP AZI : 0.10 TOP EEC : -93 03
SAMPLE CODE	DEPTH FROM	DEPTH TO	LEN	VIS AU	LOCAL EASTING	LOCAL NOFTHING	PL SAMP TYPE COMMENTS
525250	27 00	30.00	3.00	M	M	1363 0 PAB	0-3m aeol sand · 3-2Cm cemted grits 20-25m mnt/gy/ clay 25-30m matic 115 A5 10 PPM 334 AU <0.001 PPM APP-Approach Hill (EL2366)-APB623
TYEE : PAB	LOCAL EAST · NORTH	M E N N	AMG EAST · 657488 95 E NORTH 772650~ 75 N	PL 1390 00	DATE START M CCMP · 07/06/93	DEPTH PCORE M DEPTH TOTAL : 27.00	TOP AZI 3 00 TOP DEC -90 00
SAMPLE CODE	DEPTH FROM	DEPTH TO	LEN	VIS AO	LOCAL EASTING	LOCAL NORTHINGS	PL SAMP TYPE COMMENTS
525251	21.00	27 00	~ 00	M	M	1366 0 PAP	0-2m aeol sand ~-2Om pleolitic comted cla/~ 20-25m mfc 25-27Om flc clay/ cla/~ 1~ ~ 19 fE(.4 ·1 ~ 0~1 f1~(

APP-Approach Hill (EL2366)-APB624

TYPE PAB LOCAL EAST M E AMG EAST 657511 12 E RL 1390 00 DATE START M DATE PCORE 1 DEPTH PCORE : M TOP AZI 0.00
DEPTH M N NORTH 7726491 12 N COMP 07/06/93 CORE M DEPTH TOTAL : 30.00 TOP DEC -90 00

SAMPLE CODE	DEPTH FROM	DEPTH TO	LEN	VIS AU	LOCAL EASTING	LOCAL NORTHING	PL	SAMP TYPE	COMMENTS
525252	24 00	27.00	3.00		M	M	1366 0	RAB	0-2m aeol sand : 2-15m pisolitic cemted grits 15-24m wht cla, 21-27m mafic 115 AS 15 PPM 334 AU 0 001 PPM

APP-Approach Hill (EL2366)-APB625

TYPE PAB LOCAL EAST M E AMG EAST 657533 30 E RL 1393 00 DATE START M DATE PCORE M DEPTH PCORE . M TOP AZI 0 00
NORTH M N NORTH 7726476 50 N COMP 07/06/93 CORE M DEPTH TOTAL 30 00 TOP DEC -90 00

SAMPLE CODE	DEPTH FROM	DEPTH TO	LEN	VIS AU	LOCAL EASTING	LOCAL NORTHING	PL	SAMP TYPE	COMMENTS
525253	27.00	30 00	3 00		M	M	1363 0	RAB	0-3m aeol sand . 3-9m pisolitic colluv . 9-20m wht cemted silt + grits 20-24m ornge grits 21-30m red/grn cla, block consistent - Ptdd mafic 115 AS 5 PPM 334 AU <0.001 PPM

APP-Approach Hill (EL2366)-APB626

TYPE : PAB LOCAL EAST : M E AMG EAST : 657555.47 E RL : 1390 00 DATE START : M DATE PCORE : M DEPTH PCORE : M TOP AZI . 0.00
NORTH : M N NORTH : 7726461.87 N COMP : 07/06/93 CORE : M DEPTH TOTAL : 21.00 TOP DEC : -90 00

SAMPLE CODE	DEPTH FROM	DEPTH TO	LEN	VIS AU	LOCAL EASTING	LOCAL NORTHING	PL	SAMP TYPE	COMMENTS
525254	18 00	21.00	3.00		M	M	1372.0	RAB	0-3m aeol sand 3-6m ornge grits 6-16m wht clays + pisol . 16-21m mafic Ptdd 115 AS 10 PPM 334 AU 0.001 PPM

APP-Approach Hill (EL2366)-APB627

TYPE : PAB LOCAL EAST : M E AMG EAST : 657577 65 E RL : 1390 00 DATE START : M DATE PCORE : M DEPTH PCORE M TOP AZI . 0.00
DEPTH M N NORTH : 7726447 25 N COMP : 07/06/93 CORE : M DEPTH TOTAL 21 00 TOP DEC : -90 00

SAMPLE CODE	DEPTH FROM	DEPTH TO	LEN	VIS AU	LOCAL EASTING	LOCAL NORTHING	RL	SAMP TYPE	COMMENTS
525255	15.00	21 00	3.00		M	M	1372.0	RAB	0-2m aeol sand 2-12m ornge grits 12-21m wht clays becoming more red - grn - mafic 115 AS 15 PPM 334 AU 0.001 PPM

APP-Approach Hill (EL2366)-APB628

TYPE : PAB LOCAL EAST : M E AMG EAST 657599 80 E RL 1390 00 DATE START . M DATE PCORE M DEPTH PCORE : M TOP AZI . 0.00
NORTH : M N DEPTH 7726432 62 N COMP . 07 06/93 CORE M DEPTH TOTAL : 21.00 TOP DEC -90.00

SAMPLE CODE	DEPTH FROM	DEPTH TO	LEN	VIS AU	LOCAL EASTING	LOCAL NORTHING	PL	SAMP TYPE	COMMENTS
525256	18.00	21 00	3 00		M	M	1372.0	RAB	0-2m aeol sand . 2-10m ornge grits : 10-16m gry/wht silt : 16-21m mafic 115 AS 5 PPM 334 AU 0 001 PPM

APP-Approach Hill (EL2366)-ARB629

TYPE PAB LOCAL EAST M E AMG EAST : 657622.00 E RL : 1391.00 DATE START . M DATE PCOPE . M DEPTH PCOPE M TOP AZI : 0 00
NORTH M N NORTH : 7726418.00 N COMP 07/06/93 CORE : M DEPTH TOTAL 27 00 TOP DEC : -90.00

SAMPLE CODE	DEPTH FROM	DEPTH TO	LEN	VIS AU	LOCAL EASTING	LOCAL NORTHING	PL	SAMP TYPE	COMMENTS
525257	21 00	27.00	3.00		M	M	1366.0	RAB	0-3m aeol sand 3-20m pisolitic colluv : 20-27m mafic red/grn ser sch, clay red, Ptdd 115 AS 5 PPM 334 AU 0 001 PPM

APP-Approach Hill (EL2366)-ARB630

TYPE : RAB LOCAL EAST M E AMG EAST 657370 07 E RL 1390 00 DATE START : M DATE PCORE : M DEPTH PCORE : M TOP AZI : 0.00
NORTH : M N NORTH 7726570 87 N COMP : 07/06/93 CORE : M DEPTH TOTAL : 21.00 TOP DEC : -90 00

SAMPLE CODE	DEPTH FROM	DEPTH TO	LEN	VIS AU	LOCAL EASTING	LOCAL NORTHING	PL	SAMP TYPE	COMMENTS

APP-Approach Hill (EL2366)-ARB631

SAMPLE CODE	DEPTH FROM	DEPTH TO	LEN	VIS AU	LOCAL EASTING	LOCAL NORTHING	RL	SAMP TYPE	COMMENTS
525258	21 00	24 00	3 00		M	M	1379 0	RAB	0-6m aeol sand . 6-18m cemted grits + colluvial gravel : 18-24m wht grn + red fine clay/mafic + qv2 1-2%, Ptdd 115 AS 10 PPM 334 AU 0 001 PPM

TYPE . RAB LOCAL EAST : M E AMG EAST 657355 90 E RL 1390.00 DATE START M DATE PCORE : M DEPTH PCORE 1 TOP AZI 0 00
NORTH : M N NORTH 7726593 50 N COMP : 07/06/93 CORE : M DEPTH TOTAL . 21 00 TOP DEC : -90 00

APP-Approach Hill (EL2366)-ARB632

SAMPLE CODE	DEPTH FROM	DEPTH TO	LEN	VIS AU	LOCAL EASTING	LOCAL NORTHING	RL	SAMP TYPE	COMMENTS
525259	18 00	21 00	3 00		M	M	1372 1	RAB	0-1m aeol sand 1-10m cemted grits + colluvial gravel 10-18m wht clays + cemted silts 18-21m gr, + red scr Scn Ptdd Mafic Bleb, clay rich 115 AS 5 PPM 334 AU <0 001 PPM

TYPE RAB LOCAL EAST M E AMG EAST 657333 72 E RL 1390 00 DATE START . M DATE PCORE M DEPTH PCORE M TOP AZI 0 00
NORTH M N NORTH 7726608 12 N COMP : 07/06/93 CORE M DEPTH TOTAL 21 00 TOP DEC . -90.00

APP-Approach Hill (EL2366)-APB633

SAMPLE CODE	DEPTH FROM	DEPTH TO	LEN	VIS AU	LOCAL EASTING	LOCAL NORTHING	RL	SAMP TYPE	COMMENTS
525260	18.00	21 00	3.00		M	M	1372.0	RAB	0-4m aeol sand 4-13m cemted grits + colluvial gravel 13-16m wht/yell clay/silts . 16-21m wht/gr, scr Scn 115 AS 5 PPM 334 AU <0.001 PPM

TYPE . RAB LOCAL EAST M E AMG EAST : 657311.55 E RL : 1390 00 DATE START : M DATE PCORE : M DEPTH PCORE : M TOP AZI . 0.00
NORTH . M N NORTH : 7726622.75 N COMP : 07/06/93 CORE : M DEPTH TOTAL : 24 00 TOP DEC . -90.00

APP-Approach Hill (EL2366)-APB634

SAMPLE CODE	DEPTH FROM	DEPTH TO	LEN	VIS AU	LOCAL EASTING	LOCAL NORTHING	RL	SAMP TYPE	COMMENTS
525261	21.00	24.00	3.00		M	M	1369.0	RAB	0-2m aeol sand . 2-14m cemted grits - pisols 14-20m yell/red silts : 20-24m wht gr, with red + some fine clr spots - mafic? Ptdd 115 AS 15 PPM 334 AU <0.001 PPM

TYPE RAB LOCAL EAST M E AMG EAST : 657289.37 E RL : 1390 00 DATE START M DATE PCORE : M DEPTH PCORE M TOP AZI : 0.00
NORTH M N NORTH : 7726637.37 N COMP : 07/06/93 CORE : M DEPTH TOTAL . 21 00 TOP DEC : -90.00

APP-Approach Hill (EL2366)-APB635

SAMPLE CODE	DEPTH FROM	DEPTH TO	LEN	VIS AU	LOCAL EASTING	LOCAL NORTHING	RL	SAMP TYPE	COMMENTS
525262	18.00	21 00	3 00		M	M	1372 0	RAB	0-1m aeol sand : 2-6m cemted grits + pisols . 6-12m silcrete + cemted wht silts : 12-16m clay/silts gry + red . 16-21m ferrug ser Sch Mafic Ptdd 115 AS 170 PPM 334 AU <0 001 PPM

TYPE RAB LOCAL EAST : M E AMG EAST 657267 21 E RL : 1390.00 DATE START : M DATE PCORE : M DEPTH PCORE : M TOP AZI 0 00
NORTH : M N NORTH 7726652 00 N COMP : 07/07/93 CORE M DEPTH TOTAL : 18.00 TOP DEC : -90 00

APP-Approach Hill (EL2366)-APB636

SAMPLE CODE	DEPTH FROM	DEPTH TO	LEN	VIS AU	LOCAL EASTING	LOCAL NORTHING	RL	SAMP TYPE	COMMENTS
525263	15 00	18.00	3 00		M	M	1375.0	RAB	0-2m aeol sand 2-11m cemted grits + pisols 11-18m gry/grn clays - blocky ser amorphous + red clays -> Scn + sheared qV2 5: Mafic? Ptdd 115 AS 115 PPM 334 AU <0.001 PPM

TYPE . RAB LOCAL EAST M E AMG EAST : 657245.02 E RL : 1390 00 DATE START M DATE PCORE M DEPTH PCORE . M TOP AZI : 0.00
NORTH M N NORTH . 7726666.62 N COMP 07/07/93 CORE M DEPTH TOTAL 18 00 TOP DEC . -90.00

SAMPLE CODE	DEPTH FROM	DEPTH TO	LEN	VIS AU	LOCAL EASTING	LOCAL NORTHING	RL	SAMP TYPE	COMMENTS

APP-Approach Hill (EL2366)-ARB636

SAMPLE CODE	DEPTH FROM	DEPTH TO	LEN	VIS AU	LOCAL EASTING	LOCAL NORTHING	RL	SAMP TYPE	COMMENTS
525264	15.00	18.00	3.00	M	M	1375.0	RAB		0-2m aeol sand 2-8m cemted grits + pisolitic colluvial gravel 9-11m wht/ornge cemted grits + ,ell silts . 11-18m ycll + red ser Sch Ptdd - mafic 115 AS 30 PPM 334 AU <0.001 PPM

APP-Approach Hill (EL2366)-ARB637

TYPE RAB	LOCAL EAST :	M E	AMG EAST :	657222.85 E	RL : 1390.00	DATE START : M	DATE PCORE : M	DEPTH PCORE .	M	TOP AZI	0.00
	NORTH :	M N	NORTH :	7726681.25 N		COMP 07/07/93	CORE : M	DEPTH TOTAL :	18.00	TOP DEC	-90.00

SAMPLE CODE	DEPTH FROM	DEPTH TO	LEN	VIS AU	LOCAL EASTING	LOCAL NORTHING	RL	SAMP TYPE	COMMENTS
525265	15.00	18.00	3.00	M	M	1375.0	RAB		0-2m aeol sand : 2-11m cemted grits, orrge + wht 11-13m ,ell silts : 13-18m red ferrug m g ser Sch + grn clay + qV2 1- Mafic Ptdd 115 AS 40 PPM 334 AU <0.001 PPM

APP-Approach Hill EL2366)-ARB638

TYPE : RAB	LOCAL EAST	M E	AMG EAST	657100.67 E	RL 1390.00	DATE START M	DATE PCOPE M	DEPTH PCORE	M	TOP AZI .	0.00
	NORTH :	M N	NORTH	7726695.67 N		COMP 07/07/93	CORE M	DEPTH TOTAL	15.00	TOP DEC .	-90.00

SAMPLE CODE	DEPTH FROM	DEPTH TO	LEN	VIS AU	LOCAL EASTING	LOCAL NORTHING	RL	SAMP TYPE	COMMENTS
525266	12.00	15.00	3.00	M	M	1378.0	RAB		0-3m aeol sand 3-7m cemted grits + pisolitic collu. 7-15m wht/ornge silts + ser Sch ferrug - Mafic + qV2 1- 115 AS 35 PPM 334 AU <0.001 PPM

APP-Approach Hill (EL2366)-APB639

TYPE RAB	LOCAL EAST	M E	AMG EAST :	657178.50 E	RL : 1390.00	DATE START : M	DATE PCORE : M	DEPTH PCORE :	M	TOP AZI	0.00
	NORTH	M N	NORTH :	7726710.50 I		COMP : 07/07/93	CORE : M	DEPTH TOTAL :	18.00	TOP DEC :	-90.00

SAMPLE CODE	DEPTH FROM	DEPTH TO	LEN	IS AU	LOCAL EASTING	LOCAL NORTHING	RL	SAMP TYPE	COMMENTS
525267	15.00	18.00	3.00	M	M	1375.0	RAB		0-3m aeol sand 3-16m cemted grits + pisolitic collu. 6-18m ,ell + wht, red silts - m g. q ser musc Sch, grnt, Ptd

APP-Approach Hill (EL2366)-ARB640

TYPE RAB	LOCAL EAST :	M E	AMG EAST :	657134.15 E	RL : 1390.00	DATE START : M	DATE PCORE M	DEPTH PCORE	M	TOP AZI	0.00
	NORTH	M N	NORTH :	7726739.75 I		COMP : 07/07/93	CORE :	DEPTH TOTAL	18.00	TOP DEC	-90.00

SAMPLE CODE	DEPTH FROM	DEPTH TO	LEN	VIS AU	LOCAL EASTING	LOCAL NORTHING	RL	SAMP TYPE	COMMENTS
525268	15.00	18.00	3.00	M	M	1375.0	RAB		0-2m aeol sand 2-12m cemted grits + colluvial gravel : 12-18m ,ell / gr, q ser Sch + qV2 3% Ptd 115 AS 20 PPM 334 AU <0.001 PPM

RECONN-Reconnaissance-LS\0650

TYPE : VAC	LOCAL EAST	M E	AMG EAST	650433.20 E	RL : 1390.00	DATE START : M	DATE PCOPE : I	DEPTH PCORE :	M	TOP AZI :	0.00
	NORTH	M N	NORTH	7727152.70 N		COMP : 10/28/89	CORE . M	DEPTH TOTAL :	5.50	TOP DEC .	-90.00

SAMPLE CODE	DEPTH FROM	DEPTH TO	LEN	VIS AU	LOCAL EASTING	LOCAL NORTHING	RL	SAMP TYPE	COMMENTS
294202	5.00	5.50	0.50	M	I	1385.0	VAC		0-1m orngе silty q sands 1-2m orngе sands with q' frags : 2-3m reddish (o/) f.g. Sch - 3-5m wht (bkrd?) f.g. meta-arenite : 5-5.5m ditto 101 AS <100 PPM 334 AU <0.001 PPM

RECONN-Reconnaissance-L3\0660

TYPE : VAC	LOCAL EAST :	M E	AMG EAST	652391.30 E	RL : 1390.00	DATE START M	DATE PCOPE M	DEPTH PCORE	M	TOP AZI	0.00
	NORTH :	M N	NORTH	7728107.90 N		COMP 10/28/89	CORE M	DEPTH TOTAL	3.70	TOP DEC	-90.00

SAMPLE CODE	DEPTH FROM	DEPTH TO	LEN	VIS AU	LOCAL EASTING	LOCAL NORTHING	RL	SAMP TYPE	COMMENTS

RECORD-Reconnaissance-LSV067C

TYPE : VAC	LOCAL EAST				M E								
					NORTH								
294212	3.10	3.70	0.70		Y	M	1387.0 VAC	0-1m pin silty sands with lwr lithics & lat frags . 1-3m lte f -m g ssh/metagreywacke (well developed schistosity) 2-3 7m dtto					
								101 AS <100 PPM 334 AU <0.001 PPM					
								RECONN-Reconnaissance-LV0661					
TYPE : VAC	LOCAL EAST				M E		AMG EAST :	652202 00 E	RL 1390 00	DATE START M		DEPTH PCORE - M	0.00
					NORTH								
SAMPLE	DEPTH	DEPTH	LEN	VIS	LOCAL	LOCAL	RL SAMP						
CODE	FROM	TO		AU	EASTING	NORTHING	TYPE COMMENTS						
251213	3.00	3.70	0.70		M	M	1387.0 VAC	0-2m orng sdy/ scal alty mor lat frcg. 2-3m crn v f-g. gstby/ vrbd crystaccous spherlte/ silicaous 3-3 7m dtto					
								101 AS <100 PPM 334 AU 0.001 PPM					
								RECONN-Reconnaissance-LS/0662					
TYPE : VAC	LOCAL EAST				M E		AMG EAST .	652061.93 E	RL 1390 03	DATE START M		DEPTH PCORE : M	0.00
					NORTH								
SAMPLE	DEPTH	DEPTH	LEN	VIS	LOCAL	LOCAL	RL SAMP						
CODE	FROM	TO		AU	EASTING	NORTHING	TYPE COMMENTS						
251214	3.60	3.70	0.70		Y	I	1387 0 VAC	0-1m brn silty soil + q lag frags : 1-2m lte f -m.g. Ssh/ redDish/brn 2-3m dtto 3-3 7m dtto					
								101 AS <100 PPM 331 AU <0 001 PPM					
								RECONN-Reconnaissance-LSV0669					
TYPE VAC	LOCAL EAST :				E		AMG EAST	653941 10 E	RL - 1390.00	DATE START - M		DEPTH PCORE - M	0.00
					M N		NORTH :	7725121 80 N	COMP 10/28/89	CORE M		DEPTH TOTAL 3 70	M TOP AZI TOP DEC -90 00
SAMPLE	DEPTH	DEPTH	LEN	VIS	LOCAL	LOCAL	RL SAMP						
CODE	FROM	TO		AU	EASTING	NORTHING	TYPE COMMENTS						
294221	3.60	3.70	0.70		M	M	1387.0 VAC	0-1m brr silts + rnnd m.g. Ssh + qV frags : 1-2m vrbd m.g. Ssh + qV frags 2-3m dtto . 3-3.7m prn/prple f.g. vrbd Sdn					
								101 AS <103 PEM 334 AU <0.001 PEM					

TYPE	.IC	LOCAL EAST	M E	AMG TAST - 6578826.30 E	PL 1390 00	DATE SCAPT . M	DPTE PCORE : M	EEETH PCCRF	M	TOP MTI	0 00
		IOTT	M M	IOTT . 7770711 50 M		CCNP - 10/28/Re	CPHE : M	DEETH TOTAL	3 70	TOP DEC	-90.00

FAMILE CODE	DEETH FROM	DEPTH 10	LEN	VIS AU	LOCAL EASTING	LOCAL NORTHINS	RL SAME TYEE CC MENTS
C91202	9 00	5 70	C.7C	M	M 1387.0 VAC	0-3m orngc 3 sarda	1th fcrruj frags 2-3m orngc sands + Mc
						sapeolitc, 'gyranite	3-3.7m decomposed c g yeanite
						131 AS <100 PPM	334 AU 20 001 PPM

Report #	Author	Date	Work	Geo	Prospect					Notes	Central
Petrology #	Count	ID		Type	NFMSample #	From	To	Easting	Northing	Description	EL2366
P6001	PU	16/12/91	TS	NB	Approach Hill						
P02033		ARB163		DH	371689	7	10	657481.18	7727053.96	Traverse 9. Weathered partly porphyroblastic pelitic schists.	
P02034		ARB164		DH	371692	4	7	657458.73	7727064.96	Traverse 9. Metamorphosed graphitic cherts with probable garnet and amphibole. Vein quartz.	
P02035		ARB169		DH	391739	10	13	657346.47	7727119.95	Traverse 10. Weathered quartz-biotite schists with porphyroblasts, vein quartz and/or metachert ?amphibole-rich schist.	
P02036		ARB174		DH	371781	16	19	657234.22	7727174.94	Traverse 9. Possible metachert.	
P02037		ARB199		DH	371937	10	13	656812.05	7725144.29	Traverse 10. Metachert with biotite and ?garnet +/-amphibole; quartz-biotite-?garnet schist. Maganese oxide.	
P02038		ARB203		DH	371970	22	25	656771.54	7725235.72	Traverse 10. Quartz-muscovite-?biotite schists; vein quartz;sericitised ?felspar-muscovite rocks.	
P02039		ARB205		DH	371974	4	7	656751.28	7725281.43	Traverse 9. Quartz-muscovite +/- biotite +/- garnet schists and vein quartz +/- muscovite.	

Report #	Author	Date	Work	Geo	Prospect					Notes	Central
Petrology #		Count	ID	Type	NFMSample #	From	To	Easting	Northing	Description	EL2366
P5778	**PU**	**10/12/90**	**TS**	**JAG**	**Approach Hill**						
P01778	ARB117		DH	468613		42	45	657997.54	7726800.99	Weathered quartz-free to quartz-rich schist with micas, amphiboles and possible calc-silicate. Fine quartz-microcline rock with tourmaline minerals replaced by clays.	
P01779	ARB119		DH	468627		36	39	657952.64	7726822.99	Weathered granitoid gneisses.	
P01780	ARB119		DH	468628		39	42	657952.64	7726822.99	Weathered granitoid gneisses.	

APPENDIX 9.10

EL2366

(Area 47)

AREA 47

Easting	Northing	RL	Gravity				Date
			Observed	2.20gm/cc	2.40gm/cc	2.67gm/cc	
659028	7734487.55	360.73	978568.26	-17.92	-20.95	-25.03	7/01/94
659021.07	7735010.75	356.87	978568.49	-18.25	-21.25	-25.28	7/01/94
659003.22	7735544.71	356.14	978568.37	-18.25	-21.24	-25.27	7/01/94

PRINTED - 05/21/98 11:45:31

EL2366-Horderr Hills Reconn

LOCATION NUMBER	DEPTH	DEPTH	LEASE	SAMP TYPE	PARENT DESCRIPTION			LOC-E EASTING			LOCAL NORTHING			ANG EASTING			ANG NORTHING			REL YEAR			SAMPLE COLLECTION METHOD			SIZE-MI		FACE		COLL		DESC		SIZE		MI-1		MI-2		ALT		ELEV		ZONE		DUPL		SI-3	
776096	0.00	0.10	2366	LAG	M				M			M		658976.00			7734565.00			1390.00						+2		T		P		L		F														
																																	(+ qtz vn schist)?													
					AA		FE	7.20		PCT	AA		NI	17		PPM	AA		PB	32		PPM	AM		AS	26		PPM	AM		BI	0.5		PPM	AM		MO	2.0		PPM								
					AM		SB	1.6		PPM	AM		SN	2		PPM	AM		U	1.1		PPM	AM		W	1		PPM	BA		AG	<0.1		PPM	BA		CC	8		PPM								
					BA		CU	14		PPM	BA		ZN	7		PPM	BE		AU	1		PPB																											
776097	0.00	0.10	2366	LAG	M				M			M		658962.00			7734984.00			1390.00						+2		T		P		L		F														
																																	(+ qtz vn)													
					AA		FE	18.30		PCT	AA		NI	31		PPM	AA		PB	54		PPM	AM		AS	31		PPM	AM		BI	0.5		PPM	AM		MO	2.5		PPM								
					AM		SB	1.6		PPM	AM		SN	3		PPM	AM		U	3.3		PPM	AM		W	2		PPM	BA		AG	<0.1		PPM	BA		CO	11		PPM								
					BA		CU	34		PPM	BA		ZN	19		PPM	BE		AU	2		PPB																											
776098	0.00	0.10	2366	LAG	M				M			M		658987.00			7735161.00			1390.00						+2		T		P		L		M														
																																	(+ qtz vr).													
					AA		FE	17.30		PCT	AA		NI	21		PPM	AA		PB	44		PPM	AM		AS	28		PPM	AM		BI	0.5		PPM	AM		MO	3.0		PPM								
					AM		SB	1.1		PPM	AM		SN	3		PPM	AM		U	2.5		PPM	AM		W	2		PPM	BA		AG	<0.1		PPM	BA		CO	11		PPM								
					BA		CU	21		PPM	BA		ZN	15		PPM	BE		AU	1		PPB																											
776099	0.00	0.10	2366	LAG	M				M			M		659069.00			7735970.00			1390.00						+2		T		P		L/Q		M														
																																	(+ calcreat)													
					AA		FE	11.40		PCT	AA		NI	16		PPM	AA		PB	36		PPM	AM		AS	16		PPM	AM		BI	1.0		PPM	AM		MO	1.5		PPM								
					AM		SB	0.8		PPM	AM		SN	2		PPM	AM		U	2.6		PPM	AM		W	1		PPM	BA		AG	<0.1		PPM	BA		CO	6		PPM								
					BA		CU	17		PPM	BA		ZN	18		PPM	BE		AU	1		PPB																											
776100	0.00	0.10	2366	LAG	M				M			M		659516.00			7735562.00			1390.00						+2		T		P		L		N														
																																	(+ qtz vn).													
					AA		FE	13.50		PCT	AA		NI	27		PPM	AA		PB	50		PPM	AM		AS	32		PPM	AM		BI	0.5		PPM	AM		MO	3.0		PPM								
					AM		SB	1.4		PPM	AM		SN	3		PPM	AM		U	4.6		PPM	AM		W	2		PPM	BA		AG	<0.1		PPM	BA		CO	10		PPM								
					BA		CU	25		PPM	BA		ZN	14		PPM	BE		AU	1		PPB																											
776701	0.00	0.10	2366	LAG	M				M			M		659559.00			7734925.00			1390.00						+2		T		P		L		C														
																																	(+ qtz).													
					AA		FE	15.00		PCT	AA		NI	22		PPM	AA		PB	42		PPM	AA		AS	24		PPM	AM		BI	0.5		PPM	AM		MO	2.5		PPM								
					AM		SB	1.0		PPM	AM		SN	3		PPM	AM		U	2.4		PPM	AM		W	1		PPM	BA		AG	<0.1		PPM	BA		CO	9		PPM								
					BA		CU	21		PPM	BA		ZN	12		PPM	BE		AU	1		PPB																											
776702	0.00	0.10	2366	LAG	M				M			M		659538.00			7734512.00			1390.00						+2		R		A		Q		C														
					AA		FE	0.90		PCT	AA		NI	6		PPM	AA		PB	10		PPM	AM		AS	4		PPM	AM		BI	0.5		PPM	AM		MO	0.5		PPM								
					AM		SB	0.8		PPM	AM		SN	<1		PPM	AM		J	0.2		PPM	AM		W	<1		PPM	BA		AG	<0.1		PPM	BA		CO	2		PPM								
					BA		CU	4		PPM	BA		ZN	2		PPM	BE		AU	<1		PPB																											
776735	0.00	0.10	2366	LAG	M				M			M		658444.00			7735903.00			1390.00						+2		T		P		L		C														
																																	(+ qtz vn).													
					AA		FE	12.50		PCT	AA		NI	17		PPM	AA		PB	32		PPM	AA		AS	20		PPM	AM		BI	0.5		PPM	AM		MO	2.0		PPM								
					AM		SB	1.0		PPM	AM		SN	2		PPM	AM		U	2.1		PPM	AM		W	1		PPM	BA		AG	<0.1		PPM	BA		CO	6		PPM								
					BA		CU	18		PPM	BA		ZN	19		PPM	BE		AU	1		PPB																											
776737	0.00	0.10	2366	LAG	M				M			M		658126.00			7735463.00			1390.00						+2		T		P		L		C														
																																	+ qtz vn).													
					AA		FE	18.00		PCT	AA		NI	24		PPM	AA		PB	54		PPM	AM		AS	34		PPM	AM		BI	1.0		PPM	AM		MO	3.0		PPM								
					AM		SB	2.0		PPM	AM		SN	3		PPM	AM		U	2.9		PPM	AM		W	2		PPM	BA		AG	<0.1		PPM	BA		CO	8		PPM								
					BA		CU	24		PPM	BA		ZN	34		PPM	BE		AU	1		PPB																											
776738	0.00	0.10	2366	LAG	M				M			M		658450.00			7734980.00			1390.00						+2		T		P		L		C														
					AA		FE	16.00		PCT	AA		NI	25		PPM	AA		PB	58		PPM	AM		AS	28		PPM	AM		BI	0.5		PPM	AM		MO	2.5		PPM								
					AM		SB	1.4		PPM	AM		SN	3		PPM	AM		J	2.4		PPM	AM		W	2		PPM	BA		AG	<0.1		PPM	BA		CO	17		PPM								
					BA		CU	19		PPM	BA		ZN	21		PPM	BE		AU	<1		PPB																											
776739	0.00	0.10	2366	LAG	M				M			M		658460.00			7734486.00			1390.00						+2		T		P		L		C														
																																	+ qtz vr).													
					AA		FE	16.50		PCT	AA		NI	25		PPM	AA		PB	50		PPM	AM		AS	28		PPM	AM		BI	0.5		PPM	AM		MO	2.5		PPM								
					AM		SB	2.0		PPM	AM		SN	3		PPM	AM		U	3.0		PPM	AM		W	2		PPM	BA		AG	<0.1		PPM	BA		CO	8		PPM								
					BA		CU	18		PPM	BA		ZN	22		PPM	BE		AU	2		PPB																											
216078	0.00	0.10	2370	MLT	LSV0684				M			M		658472.70			7735013.20			1390.00																													
																																	Ornge silty sands with loose pisols (0-2m)													
																																	lat, mnr pisols + tr ferricrete pellets													
					AM		LA	19.0		PPM	AM		NB	7.0		PPM	AU		YB	2.0		PPM	AG		BA	170		PPM	AG		CA	320		PPM	AG		NI	34		PPM								
					AG		CR	115		PPM	DO		CR	150		PCT	DO		FE	4.50		PCT	DO		MG	600		PPM	DO		TI	1350		PCT															
281897	0.00	2.00	2366	/BCL	LSV0684				M			M		658472.70			7735013.20			1390.00																													
																																	Ornge silty sands with loose pisols (0-2m)													
					BLG		AG	2.95		PPB	BLG		AU	0.18		PPB	BLG		CU	<0.01		PPM																											
311711	0.00	0.10	2366	CPC	M				M			M		659567.00			7734537.00			1390.00																													
																																	Vsh (V) Blu g													
					115		AS	10		PPM	117		TE	<0.1		PPM	122		HG	<0.005		PPM	222		AG	<0.10		PPM	222		BI	0.16		PPM	222		CU	6.94		PPM								
					222		MN	36.90		PPM	222		MO	6.38		PPM	222		PB	7.05		PPM	222		SB	0.34		PPM	222		TL	<0.50		PPM	222		W	2.04		PPM								
					222		ZN	3.37		PPM	334		AU	0.002		PPM																																	
312745	0.00	0.10	2366	CPC	M				M			M		659562.00			7734553.00			1390.00																													
																																	Vb (Vr) 3 phases of vein infill													
					115		AS	10		PPM	117		TE	<0.1		PPM	122		HG	<0.005		PPM	222		AG	<0.10		PPM	222		BI	<0.10		PPM	222		CU	11.80		PPM								
					222		MN	71.40		PPM	222		MO	11.80		PPM	222		PB	12.20		PPM	222		SB	1.01		PPM	222		TL	<0.50		PPM	222		W	2.74		PPM								
					222		ZN	5.98		PPM	334		AU	<0.001		PPM																																	
313796	0.00	0.10		CPC	M				M			M		658858.00			7731667.00			1398.00																													
																																	Silicified rock, Stg 1													
					115		AS	5		PPM	117		TE	<0.1		PPM	122		HG	<0.005		PPM	201		AG	0.22		PPM	201		BI	1.35		PPM	201		CU	6.28		PPM								
					201		MN	58.70		PPM	201		MO	6.66		PPM	201		PB	3.17		PPM	201		SB	0.41		PPM	201		TL	<0.50		PPM	201		W	4.51		PPM								
					201		ZN	3.10		PPM	334		AU	0.001		PPM																																	

[redacted]

[redacted]

[redacted]

LOCATION NUMBER	DEPTH	DEPTH	LEASE	SAMP TYPE	PARENT LOCATION		LOCAL EASTING		LOCAL NORTHING		ALT EASTING		ALT NORTHING		AL HEAD	S COLLECTION METHOD		SIZE-MM		FIL	QUAL	LESS	SIZE	I-1	NI-2	ALIN	V IN	IODS	SOUR	SE-S
																		Siliceous sandstone											
				115	AS	10	PPM	117	TE	<0.1	PPM	122	HG	<0.005	PPM	201	AG	3.66	PPM	201	BI	0.68	PPM	201	CU	7.45	PPM		
				201	MN	322.00	PPM	201	MO	6.06	PPM	201	PB	4.97	PPM	201	SB	0.71	PPM	201	TL	<0.50	PPM	201	W	0.02	PPM		
				201	ZN	3.04	PPM	334	AU	0.001	PPM																		
313617	0.00	0.10		CRC M			M		M	659633.00		7738447.00		1398.00															
																		Fibrous comb + colloform - crustifom											
				115	AS	5	PPM	117	TE	<0.1	PPM	122	HG	<0.005	PPM	201	AG	<0.10	PPM	201	BI	0.14	PPM	201	CU	5.23	PPM		
				201	MN	50.10	PPM	201	MO	5.71	PPM	201	PB	10.80	PPM	201	SB	0.92	PPM	201	TL	<0.50	PPM	201	W	0.71	PPM		
				201	ZN	3.51	PPM	334	AU	0.001	PPM																		

RECON.-Reconnaissance-LSV0684

TYPE	VAC	LOCAL EAST .	M E	ANG LAST	656 72 70 E	RL	1390 00	DATE START	M	DATE PCORE	M	DEPTH PCORE	M	TOP ASI	0 00
		NORTH .	1 N	NORTH	7735013 [illegible] N			COMP	10/28/89	CORE	M	DEPTH TOTAL	5.70	TOP DEC .	-30 00

SAMPLE CODE	DEPTH FROM	DEPTH TO	LEN	VIS AU	LOCAL EASTING	LOCAL NORTHING	RL	SAMP TYPE	COMMENTS
291230	5 00	5.70	0 70		1	M	1385.0	VAC	0-2m orange silty q sands with loose pisols 2-3m lim f g ?Sch . 3-5m wht f g arenaceous metased 5-5 7m dicto 101 As <100 PBM 331 AU <0 071 PP'