OPEN FILE

CARPENTARIA GOLD PTY. LTD.

TECHNICAL REPORT

No. 183

TITLE	RELINQUISHMENT REPORT FOR EXPLORATION LICENCE No.5346 PART B "WOODLEIGH" NORTHERN TERRITORY : AUGUST 1991
ISSUING DEPARTMENT	EXPLORATION
AUTHOR	W.J.A.WITHAM
INVESTIGATIONS CONDUCTED BY	DARWIN BASED FIELD STAFF
SUBMITTED BY	P.G. SIMPSON
DATE	AUGUST 1991

CR91/565A

CONTENTS

1. **INTRODUCTION AND SUMMARY**

2. **LOCATION AND ACCESS**

3. **TENURE**

4. **GEOLOGY**

5. **PREVIOUS WORK**

6. **WORK BY CARPENTARIA EXPLORATION COMPANY PTY LTD**

   6.1 Reconnaissance Surveys

   6.2 Costeaning

   6.3 Mapping and Soil sampling

   6.4 Ground Magnetometer Survey

7. **CONCLUSIONS**

LIST OF FIGURES

Figure 1. - E.L. 5346 Boundaries

LIST OF DRAWINGS

DRAWING No.	TITLE	SCALE
32918	Henry's Hill, Costeans 1 - 5	1:200
32933	Henry's Hill, Geology	1:500
32934	Henry's Hill, Rock-chip Sample Numbers	1:500
32935	Henry's Hill, Rock-chip Gold Results	1:500
32893	Reconnaissance Survey (Sheet 2) Sample Numbers	1:25000
33029	Henry's Hill Prospect Geology and Sample Numbers (Sheet A)	1:2 500
33030	Henry's Hill Prospect Geology and Sample Numbers (Sheet B)	1:2 500
33031	Henry's Hill Prospect Geology and Rock-chip Results (Sheet A)	1:2 500
33032	Henry's Hill Prospect Geology and Rock Chip Results (Sheet B)	1:2 500
33033	Henry's Hill Prospect Sample Numbers (Sheet A)	1:2 500
33034	Henry's Hill Prospect Sample Numbers (Sheet B)	1:2 500
33035	Henry's Hill Prospect Au, Ag, As Soil Results (Sheet A)	1:2 500
33036	Henry's Hill Prospect Au, Ag, As Soil Results (Sheet B)	1:2 500
33037	Henry's Hill Prospect Base Metal Soil Results (Sheet A)	1:2 500
33038	Henry's Hill Prospect Base Metal Soil Results (Sheet B)	1:2 500

RELINQUISHMENT REPORT FOR EXPLORATION LICENCE No.5346 PART B "WOODLEIGH" NORTHERN TERRITORY : AUGUST 1991

1. INTRODUCTION AND SUMMARY

Exploration Licence No.5346 "Woodleigh" was granted to Woodleigh Nominees Pty Ltd for a period of six years on 23rd October 1987. The Licence area is centred approximately 100km southeast of Darwin, Northern Territory (Figure 1).

In September 1988 Woodleigh Nominees signed an agreement with Carpentaria Gold Pty Ltd granting them sole exploration rights in the part of EL5346 lying north of latitude 13° South. In December 1988 Woodleigh Nominees transferred EL5346 into the name Carpentaria Gold Pty Ltd.

This report describes the exploration work carried out by Carpentaria Exploration Company Pty Ltd on Part B of EL5346 "Woodleigh", which covers the Henry's Hill Prospect. This part was relinquished on the 25th of April 1991.

During the first year of tenure, reconnaissance surveys were conducted over the Licence area north of latitude 13°00'South. In the second year of tenure, work concentrated on that part of the Licence south of latitude 13°00'South.

Initial reconnaissance surveys consisted of stream sediment sampling of drainages and rock-chip sampling outcrops with auriferous potential. This programme found gold mineralization at the Henry's Hill Prospect in quartz veins (peak value: 8.8 g/t Au x 0.7m). The central portion of the hill was geologically mapped and rock sampled. Five costeans (505m) were dug across the mineralized trend. Only three sections gave values over 1 g/t Au (peak value: 2.12 g/t Au x 1.7m).

Exploration continued during the third year of tenure. This work included a large soil sampling programme, additional rock chip sampling, geological mapping and a ground magnetometer survey. Several mineralized areas were identified but were not considered good enough for follow-up. As a result CEC decided to relinquish EL5346 part B.

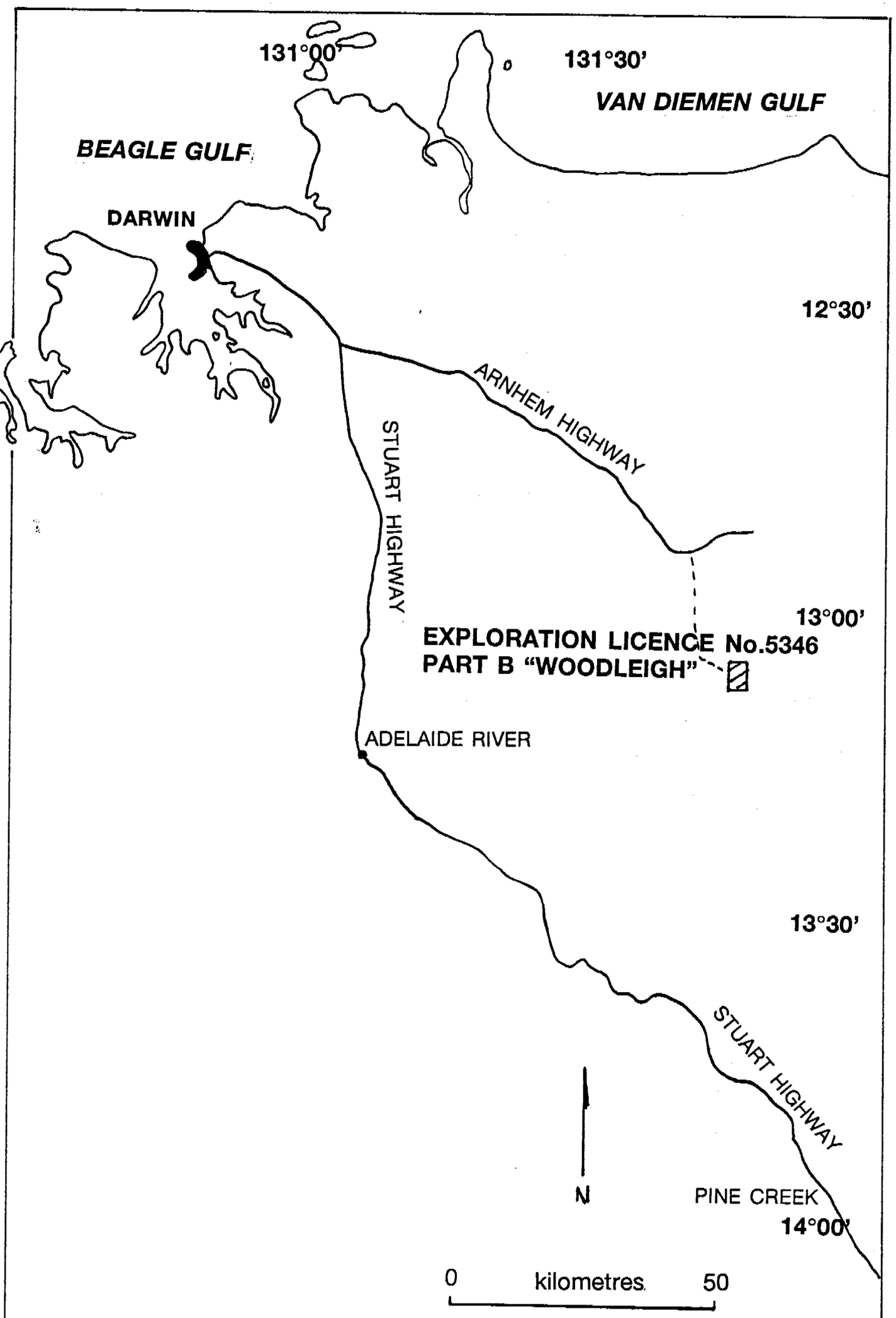

Figure 1 Location Diagram of EL5346 Part B

2. LOCATION AND ACCESS

Exploration Licence No. 5346 Part B is located 120km southeast of Darwin in the Northern Territory.

Access from Darwin is via the Arnhem Highway to the 77km peg and then south on station tracks for 20km. A bulldozed track was made to improve access across the McKinlay River.

This portion of the Licence area remains inaccessible to vehicles during the wet season.

3. TENURE

EL5346 was applied for on 26th January 1987 and granted on 23rd October 1987 to Woodleigh Nominees Pty Ltd for a period of six years. Government committed expenditure for each of the first and second years of tenure was set at $20 000. For the third and fourth years, the expenditure commitment was $32 000.

Carpentaria Gold Pty Ltd signed an agreement (NTDME dealing No. D4888) with Woodleigh Nominees Pty Ltd in September 1988. This gave Carpentaria Gold Pty Ltd sole rights to explore, take up mining tenements and carry out mining within that part of EL5346 north of latitude 13°00'South. In return, titles to EL4956 and MCN's 1645 and 1646 in the Maude Creek area east of Mt. Wells (NTDME dealing No. D4928) were transferred to Woodleigh.

In a further agreement signed on 29th December 1988, Woodleigh transferred the whole of EL5346 to Carpentaria Gold Pty Ltd (NTDME dealing No. D5010). Woodleigh retained the alluvial gold rights in those areas south of latitude 13°00'South.

In accordance with the Mining Act, the Woodleigh EL was halved to 68 blocks at the end of the second year (23rd October 1989) and halved again to 34 blocks on the 23rd October 1990. This reduction left two separate blocks, Part A and Part B.

4. GEOLOGY

Part B of EL5346 covers a north-south trending anticline consisting of Mount Bonnie Formation (Early Proterozoic South Alligator Group metasediments) in the core and Burrell Creek Formation (Finniss River Group metasediments) on the flanks.

The topography is subdued with much of the area being black soil plains surrounding the quart-rich "Henry's Hill""

For further details refer to the BMR McKinlay (No.5271) 1:100 000 scale geological maps and explanatory notes.

5. PREVIOUS WORK

Henry's Hill was previously held by WMC in the early eighties in their search for gold.

6. WORK BY CARPENTARIA EXPLORATION COMPANY PTY LTD

6.1 Reconnaissance Surveys

The Henry's Hill Prospect, is a system of auriferous quartz lenses within rocks of the Mt. Bonnie and Burrell Creek Formations. In addition to mineralized quartz veins, sulphidic chert bands contain minor gold mineralization.

The Henry's Hill Prospect was first sampled by CEC during reconnaissance rock sampling by Henry Robertson. Initial sampling gave values over 1 g/t along a strike length of 3km, peaking at 8.8 g/t over 0.7m (Drawing No. 32893).

A 50m x 50m grid was placed over the area with the highest concentration of quartz veins. The grid was geologically mapped (Drawing No.32933) and quartz outcrops channel sampled at an approximate 25m interval (Drawing No.32935). Twenty one rock samples returned values over 1 g/t Au with most below 5 g/t (10 g/t peak).

6.2 Costeaning

Five costeans (totaling 505m) were dug across the mineralized trend. The following sections (Drawing No.32918) returned gold values over 1 g/t:

Costean 1	:	1.05 g/t x 0.5m
Costean 2	:	2.12 g/t x 1.7m
Costean 3	:	1.48 g/t x 3.5m

The costeans were 25m apart in a north-south direction and were later filled in.

6.3 Mapping and Soil sampling

During the second field season, the initial 50 x 50m grid at the Henry's Hill Prospect was extended north to the EL5346 boundary. The area was geologically mapped, soil sampled, rock-chipped and a ground magnetometer survey undertaken.

A detailed mapping programme of the area north of Henry's Hill shows the Mt. Bonnie Formation to consist of bedded greywacke and interbedded ferruginous siltstone and dark chert bands, which host cross-cutting and bedding-parallel quartz veins and breccias (sulphide poor). A further 105 rock chip samples were taken, of which 16 assayed > 0.5 g/t Au, (peak 8.20 g/t) (Drawings Nos.33030-33038).

A soil sampling programme, consisting of 100m spaced lines and 12.5m samples, composited every 25m was completed. The soil samples were sieved to -6mm in the field and then analysed for contained Au at Classic Laboratories (Darwin) using the BLEG 1B method. A minus 80 mesh sub-sample was taken and assayed for Cu, Pb, Zn, As and Ag. Two of the soil lines were resampled and assayed for Au and As as before; the results of which, correlated with initial sampling.

The 5 and 10 ppb Au soil geochemistry contours indicate three linear mineralized zones in the northern part of the area, each of which have a corresponding arsenic anomaly.

6.4 Ground Magnetometer Survey

A ground magnetic survey using two Geometrics memory magnetometers (G856), was completed. The survey was carried out on 50m spaced lines, 10m station intervals, and was designed to locate the presence of any significant pyrrhotite mineralization and/or ferruginous units in the stratigraphy.

Results were discouraging with very little change in total magnetic intensity across the profiles.

7. CONCLUSIONS

The Henry's Hill Prospect was found to show widespread but generally weak gold mineralization. The geological setting is favourable, but the possibility of economic tonnages seem slight.

William Witham

DRAWINGS

Costean 5

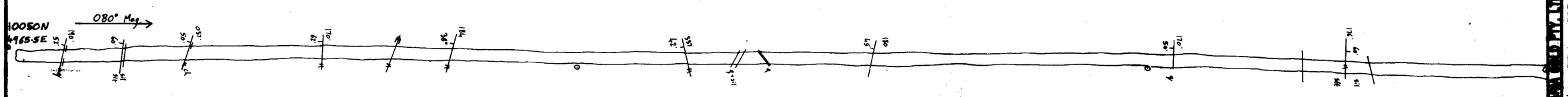

Horizontal



SAMPLE NUMBERS QP82---	385 386	387 388	389 390	391 392	393 394	395 396	397 398	399 400	401 402	403 404	405 406	407 408	409 410	411 412	413 414	415 416	417 418	419 420	421 422	423 424	425 426	427 428	429 430	431 432	433 434	435 436	437 438	439 440	441 442	443 444	445 446	447 448	449 450	451
GOLD (g/t)	-	-	-	-	-	-	-	-	-	-	-	-	-	-	-	-	-	-	-	-	-	-	-	-	-	-	-	-	-	-	-	-	-	-
ARSENIC (ppm)	320 380	300 130	100 100	160 170	100 90	260 350	120 65	- -	- 100	- -	- 80	45 110	110 120	90 100	260 190	170 790	620 340	600 300	140 45	110 130	95 450	190 210	710 310	400 170	190 270	270 190	660 650	230 240	370 140	300 160	160 120	90 100	95 -	65

Costean 1

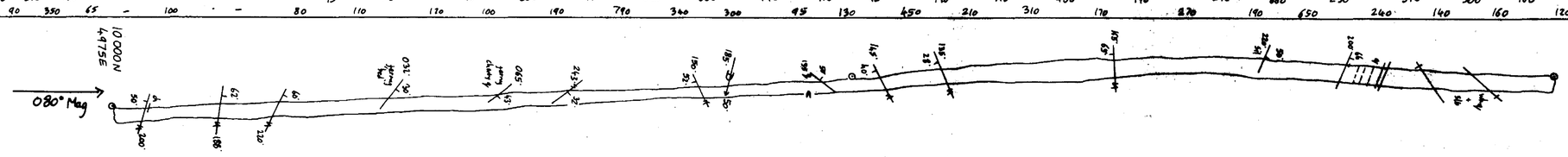

Horizontal

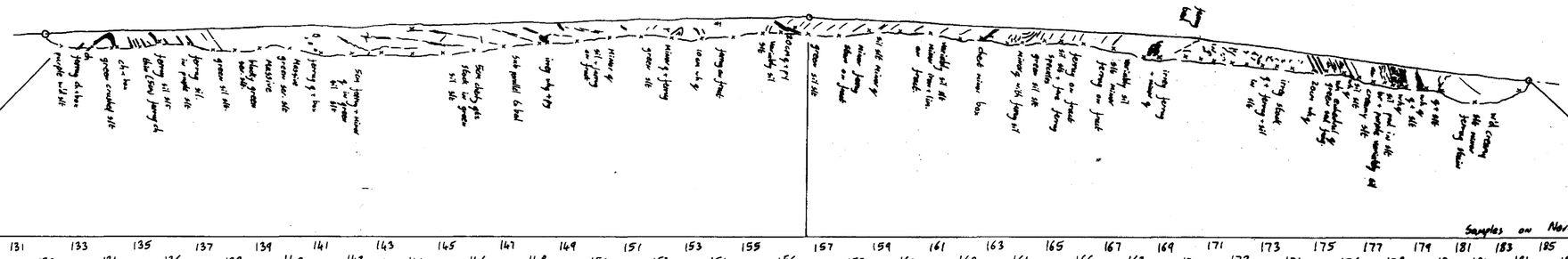

Samples on Northern face

SAMPLE NUMBERS QP82---	127 128	129 130	131 132	133 134	135 136	137 138	139 140	141 142	143 144	145 146	147 148	149 150	151 152	153 154	155 156	157 158	159 160	161 162	163 164	165 166	167 168	169 170	171 172	173 174	175 176	177 178	179 180	181 182	183 184	185 186	187 188	189 190	191
WIDTH (cm)	200	20T	150	150	160	200	200	200	Vertical	230	200	210	200	200	90	200	200	200	60	100	100	200	100	100	110	110	110	90	100	90	90	110	270
Apparent (T=True)	140	150	180	150	200	200	200	135	200	50	210	200	200	110	100	200	200	200	140	100	150	150	200	200	80	90	90	130	100	100	50	120	220
GOLD (g/t)	-	0.08	0.12	-	0.02	-	-	-	0.08	0.02 0.01	0.30	0.38	0.04	-	-	0.01	0.02	0.01	-	-	-	-	-	-	-	-	-	-	-	-	-	-	-
	-	-	0.04	-	-	-	-	0.01	0.04	0.14	1.05	0.03	-	-	0.12	0.09	0.01	-	-	-	-	-	-	-	-	-	-	-	-	-	-	-	-
ARSENIC p.p.m.	180 160	250 70	760 110	150 90	110 180	310 340	650 470	780 620	490 760	730 650	740 350	420 -	- -	130 570	330	170 90	150 120	120 60	150 180	300 110	320 180	130 -	60 -	- 140	160 55	75 120	130 85	85 -	65 110	180 190	90 -	65 -	-

1.05g/t Au x 0.5m

Costean 2

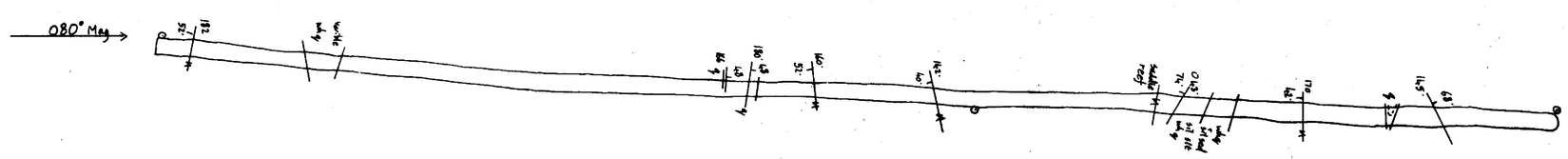

Horizontal

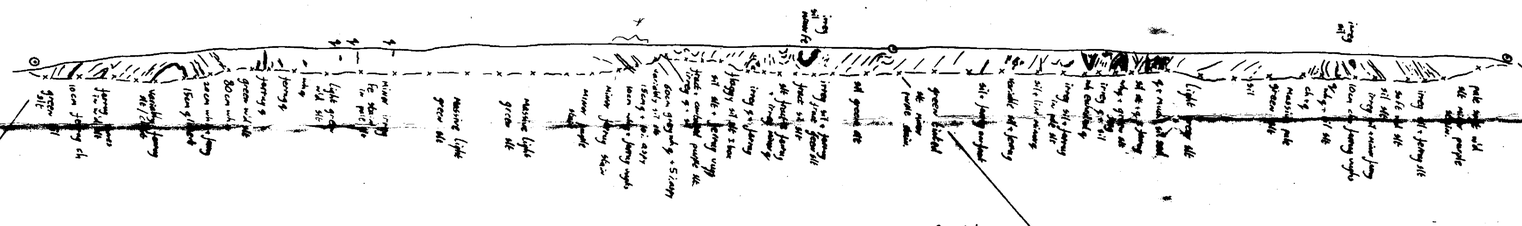

Repeated

SAMPLE NUMBERS QP82---	192 193	194 195	196 197	198 199	200 201	202 203	204 205	206 207	208 209	210 211	212 213	214 215	216 217	218 219	220 221	222 223	224 225	230 231	232 233	234 235	236 237	238 239	240 241	242 243	244 245	246 247	248 249	250 251	252 253
WIDTH (cm)	200	120	160	100	140	140	200	200	200	200	150	110	120	100	100	100	100	190	210	210	120	100	100	190	200	110	90	190	110
Apparent (T=True)	200	120	60	100	200	200	200	200	200	150	100	60	100	150	90	110	200	210	180	190	90	90	110	200	200	100	110	100	200
GOLD (g/t)	0.01	-	-	-	-	0.18	-	-	-	=	0.03	1.15	0.32	0.03	0.03	- 0.01	=	-	-	-	-	-	-	-	-	-	-	-	-
	-	0.01	0.05	-	0.04	0.42 0.41	0.02	-	-	-	0.01	0.04	3.90	0.12	0.02	0.01	=	-	-	-	-	-	-	-	-	-	-	-	-
ARSENIC (ppm)	180 240	130 370	160 240	130 220	150 570	680 160	160 140	110 110	- 130	110 720	480 1140	1180 2020	370 730	260 300	280 140	50 90	100	- 110	180 240	160 95	45 95	120 230	- —	- 55	530 60	250 110	140 130	140	85

2.12g/t Au x 1.70m

2n 420ppm

Costean 3

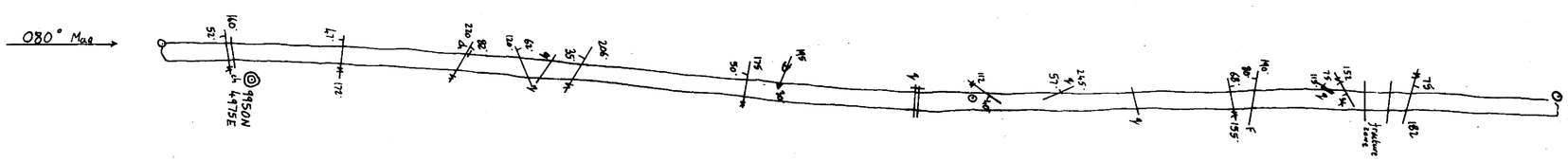

Horizontal



SAMPLE NUMBER QP82---	254 255	256 257	258 259	260 261	262 263	264 265	266 267	268 269	270 271	272 273	274 275	276 277	278 279	280 281	282 283	284 285	286 287	288 289	290 291	292 293	294 295	296 297	298 299	300 301	302 303	304 305	306 307	308 309	310 311	312 313	314 315	316 317
WIDTH (cm)	230	200	200	140	100	110	120	80	110	120	180	200	150	150	150	150	30	100	200	100	100	100	100	90	100	140	90	40	200	100	200	100
Apparent (T=True)	80	190	200	110	90	120	90	110	100	130	75T	160	150	150	150	190	90	140	200	100	100	70	100	120	30	150	120	100	100	200	170	150
GOLD g/t	-	-	-	-	-	-	-	-	-	0.26	-	0.02	0.07	0.05	0.05	-	-	-	-	-	-	-	0.09	0.03	0.04	-	-	-	-	-	-	-
	-	-	-	-	-	-	-	0.03	3.10	1.35	0.01	0.05	0.03	0.02	-	-	-	-	-	-	-	-	0.20	0.05	0.03	-	0.01	-	-	-	-	-
ARSENIC ppm	140 420	80 55	85 65	130 90	430 160	270 110	340 370	430 950	610 1660	650 860	120 150	210 70	170 120	80 -	85 120	85 110	- 60	- -	60 110	140 210	80 220	280 300	330 410	80 210	130 95	100 160	260 940	610 240	440 1020	1240 220	170 160	290 130

1.48g/t Au x 3.5m

Costean 4

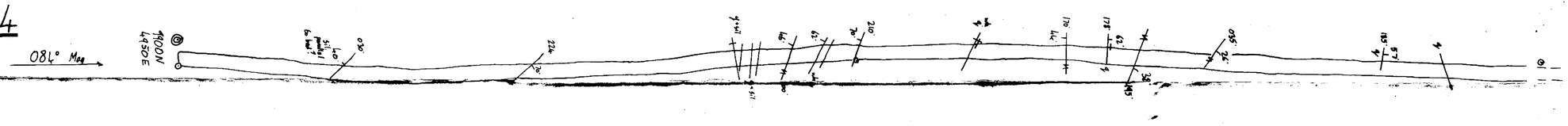

Horizontal

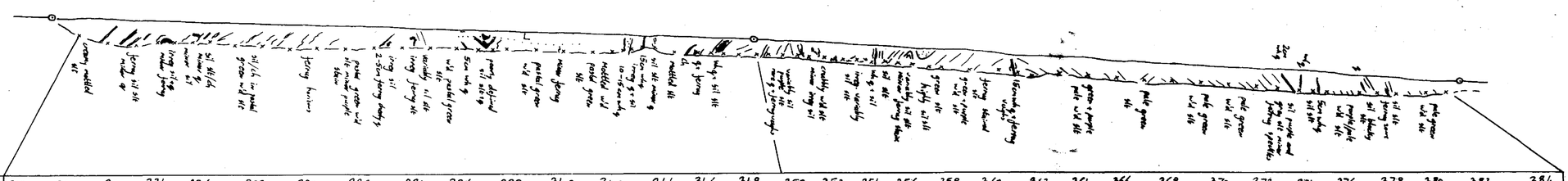

SAMPLE NUMBER QP82---	318 319	320 321	322 323	324 325	326 327	328 329	330 331	332 333	334 335	336 337	338 339	340 341	342 343	344 345	346 347	348 349	350 351	352 353	354 355	356 357	358 359	360 361	362 363	364 365	366 367	368 369	370 371	372 373	374 375	376 377	378 379	380 381	382 383	384
WIDTH (cm)	200	160	100	150	200	200	200	200	100	200	200	70	80	140	100	110	80	110	110	90	90	100	100	200	40	200	200	200	200	150	100	240	140	150
Apparent Width (T=True)	200	120	150	200	200	200	200	150	100	200	150	60	90	160	90	130	100	80	140	110	100	110	200	90	110	200	200	200	200	200	100	110	200	
GOLD (g/t)	-	0.05	-	-	-	-	-	-	0.10	-	-	0.03	0.04	0.08	0.02	-	-	0.16	0.06	0.04	0.30	-	0.03	0.01	0.08	-	-	-	-	-	-	-	-	-
	-	0.03	-	-	-	-	-	0.03	0.18	-	-	0.05	0.06	0.04	-	0.02	-	0.01	0.03	-	0.06	-	-	0.01	-	-	-	-	-	-	-	-	-	-
ARSENIC (p.p.m.)	190 190	150 290	190 160	120 150	210 180	260 140	540 210	190 290	570 340	120 110	280 380	410 300	1760 340	760 450	300 130	210 180	150 160	590 160	170 230	120 140	340 240	170 180	160 90	170 470	410 150	150 70	110 130	95 50	- 55	150 75	220 180	240 300	430 130	320

325 ppm Zn

Woodleigh EL 5346NT

HENRY'S HILL PROSPECT

COSTEANS 1 & 5

Scale 1:200

SCALE 1:200

DRN R.D.M.V.

DATE Sept 87

REVISION

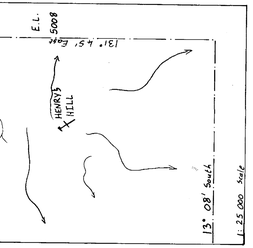

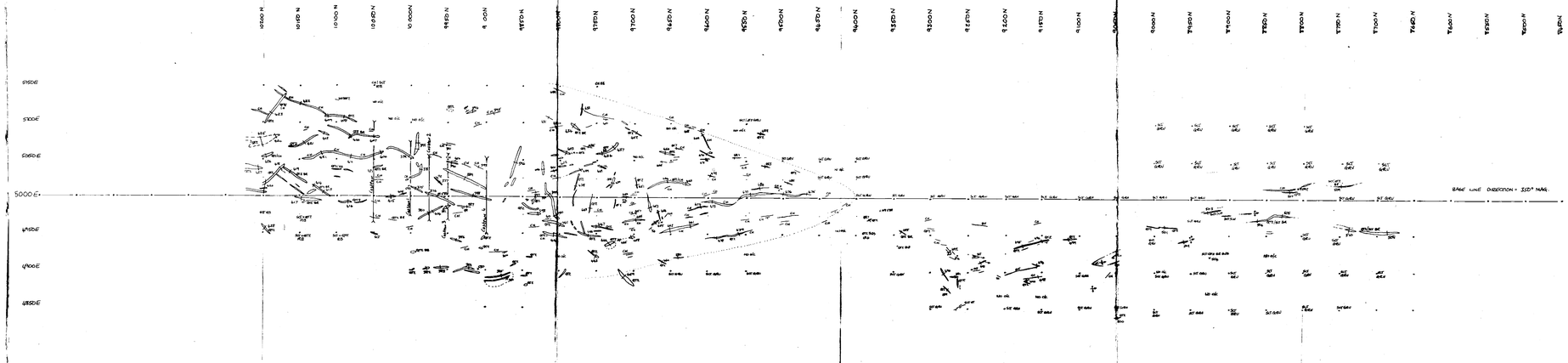

MAG. N.
GRID N.

REVISION		SCALE 1:	CARPENTARIA GOLD PTY. LTD.
R.P.M.W.	Nov 79	DRAWN D. MARDO	WOODLEIGH EL 5346, NORTHERN TERRITORY
		CHART D. MARDO	HENRY'S HILL PROJECT
		DATE 17-9-79	GEOLOGY
		FILE 000 5252-8	
		000 5271	
		MINING FIELD OR DISTRICT NORTHERN TERRITORY	DRG No. 5271X

CR 41 GGSA

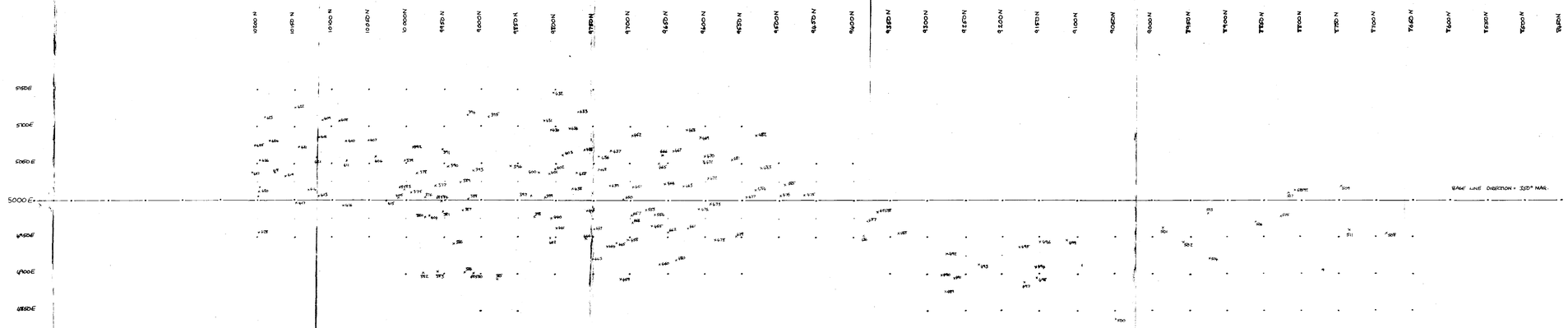

x SAMPLE LOCATION (ROCK CHIP) RP 075 - - -

0 50 100m

MAG. N.
GRID N.

REVISION		SCALE 1 : 500	CARPENTARIA GOLD PTY. LTD.
		DRN D McDD	WOODLEIGH EL 5346, NORTHERN TERRITORY
		DRAFT D McDD	HENRY'S HILL PROSPECT
		DATE	ROCK CHIP SAMPLE LOCATIONS
		1:250 000	
		1:100 000	
		MINING FIELD OR DISTRICT NORTHERN MINERAL FIELD, N.T.	DWG No 32934

CR 91/565A

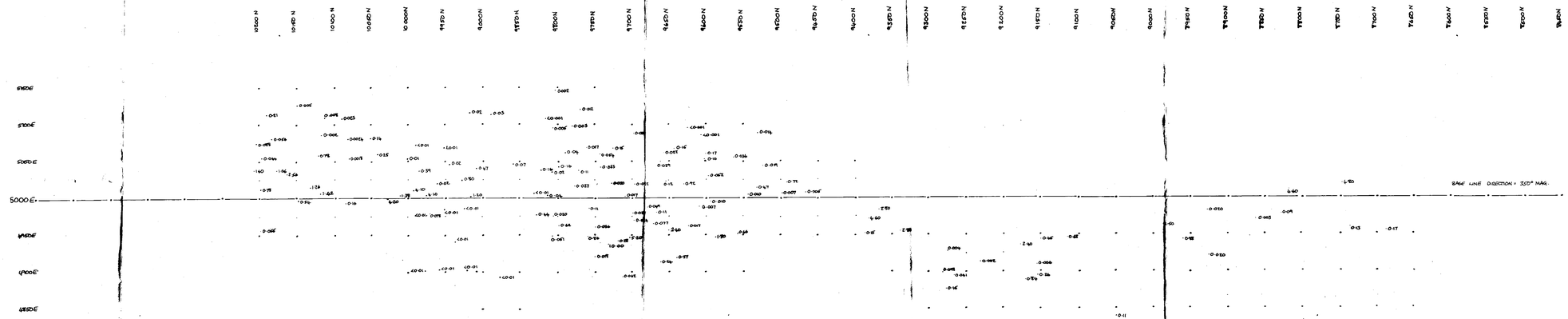

• 6·10 GOLD IN g/t.

MAG. N.
GRID N.

REVISION		SCALE 1:500	CARPENTARIA GOLD PTY. LTD.
		DR D MEDD	WOODLEIGH EL 5346, NORTHERN TERRITORY
		DRFT D MEDD	
		DATE Sept 89	HENRY'S HILL PROSPECT
		1:50 000 5352-8	ROCK CHIP GOLD RESULTS
		1:25 000 5271	CR 91/565A

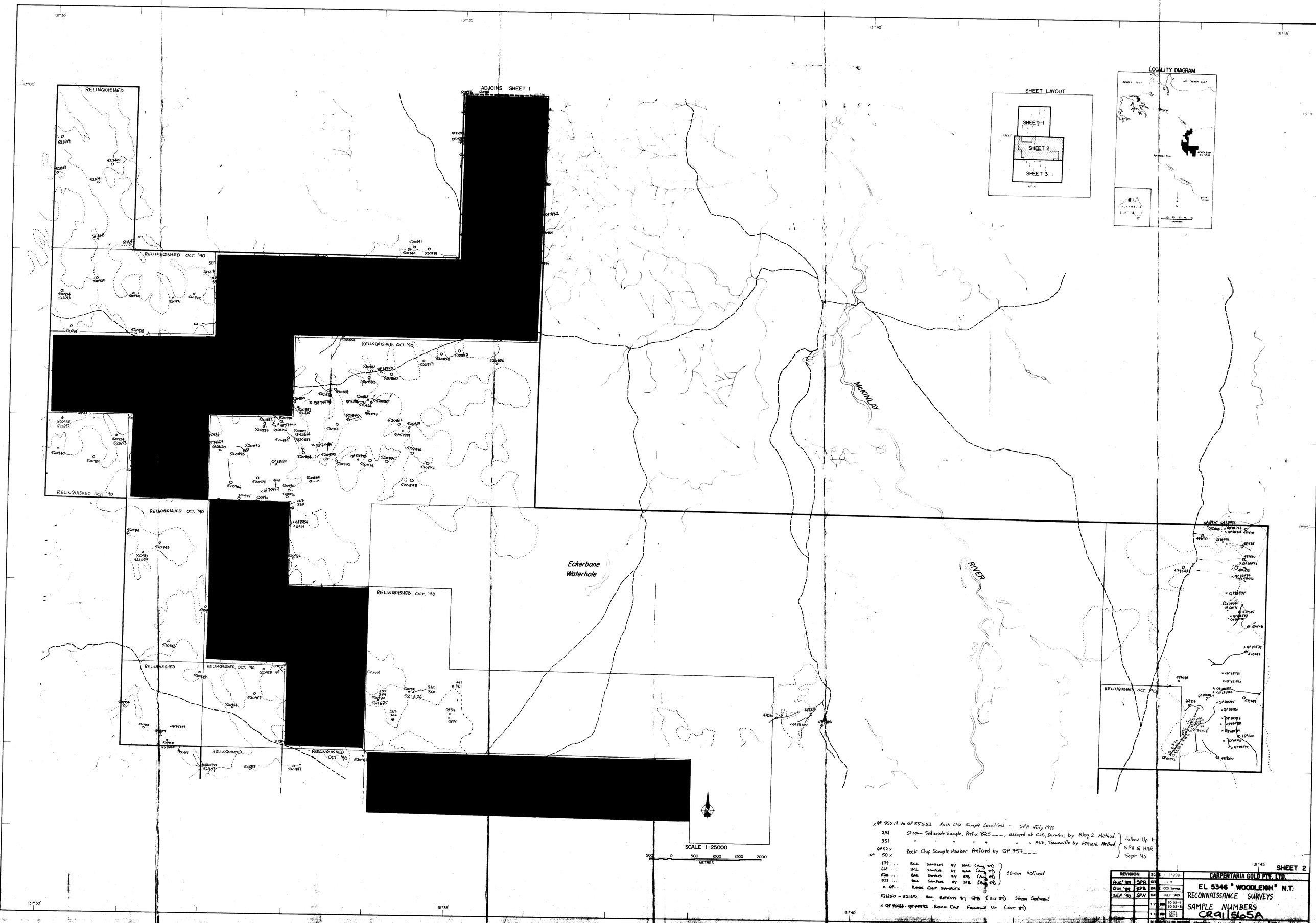
ADJOINS SHEET 1
RELINQUISHED
RELINQUISHED OCT. '90
Eckerbone Waterhole
McKINLAY
RIVER
Gravel
SHEET LAYOUT
SHEET 1
SHEET 2
SHEET 3
LOCALITY DIAGRAM
SCALE 1:25000
METRES
x QP 85519 to QP 85552 Rock Chip Sample Locations – SPH July 1990
251 Stream Sediment Sample, Prefix 825___, assayed at CLS, Darwin, by Bleg 2 Method.
351 " " " " " " ALS, Townsville by PM216 Method.
Follow Up by SPH & HAR Sept '90
QP52x or 50x Rock Chip Sample Number Prefixed by QP 757___
479 ... BCL Samples by HAR (Aug '89)
669 ... BCL Samples by HAR (Aug '89)
520 ... BCL Samples by SPB (Aug '89)
521 ... BCL Samples by SPB (Aug '89)
Stream Sediment
x QP... Rock Chip Samples
521650 – 521692 BCL Retested by SPB (Oct '89) Stream Sediment
x QP 70553 - QP 70572 Rock Chip Follows Up (Oct '89)
REVISION
AUG '89 SPB
OCT '89 SPB
SEP '90 SPH
SCALE 1:25000
DRAWN JTR
DATE JULY, 1989
1:25 000 SD 52-4 SD 52-8
1:10 000 5271 5272
CARPENTARIA GOLD PTY. LTD.
EL 5346 "WOODLEIGH" N.T.
RECONNAISSANCE SURVEYS
SAMPLE NUMBERS
CR91565A
SHEET 2

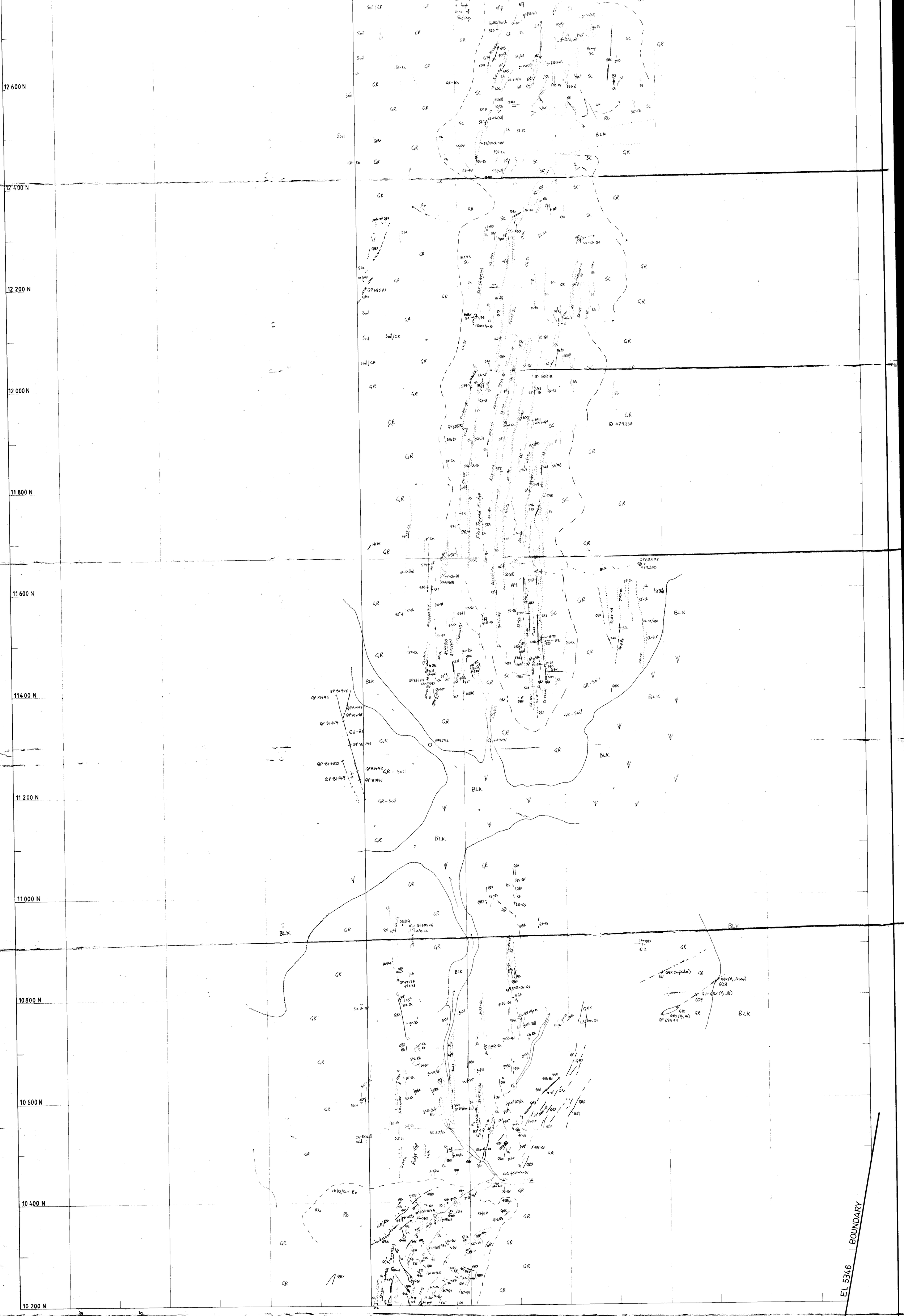

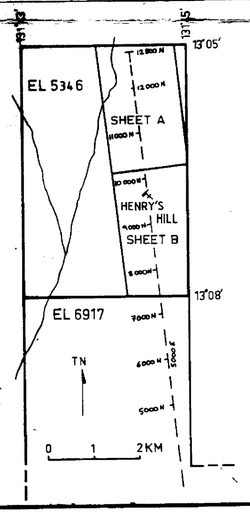

LEGEND

- Creek Flow Direction Shown
- Access Track
- BLK Black Soil
- SC Scree
- GR gravelly
- Rb Rubble
- Ch Chert
- SLT Siltstone
- SS Greywacke & Quartz sandstone
- QBX Quartz breccia
- QVX Quartz vein breccia
- ○ #79242 Bulk Cyanide leach sample location & Sample Number
- 553 Rock Channel Sample location Prefixed by QP 85
- x QP 68577 Rock Chip sample location and QP number

SHEET A

REVISION		SCALE: 1:2,500	CARPENTARIA EXPLORATION COMPANY PTY. LTD.
		BEO S.P.H.	EL 5346 WOODLEIGH PART 2
		DRAFT: S.P.H.	NORTHERN TERRITORY
		CHECKED:	HENRY'S HILL PROSPECT
		DATE: Sept '90	
		1:250 000 5052-8	
		1:100 000 5271	
		MINING FIELD OR DISTRICT: NORTHERN MINERAL FIELD, N.T.	DWG No.: 33029

CR 91/565A

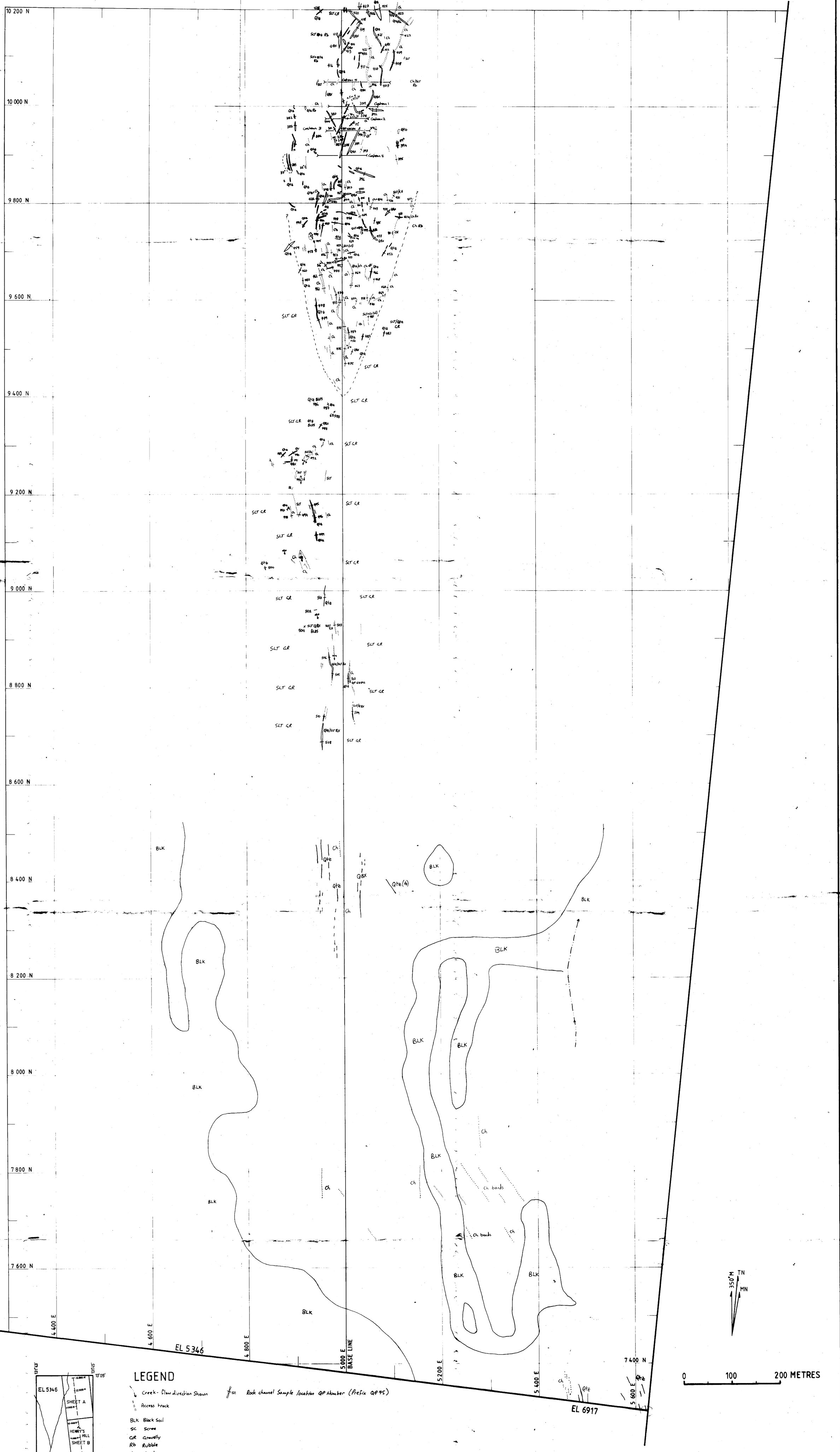

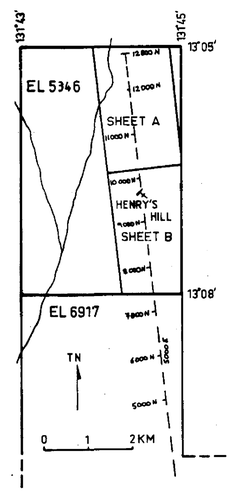

LEGEND

Creek - flow direction shown

Access track

#511 Rock channel sample location QP Number (Prefix QP75)

BLK Black Soil
SC Scree
GR Gravelly
Rb Rubble
Ch Chert
SLT Siltstone
SS Greywacke, Quartz sandstone
QBX Quartz Breccia

SHEET B

REVISION		SCALE: 1:2 500	CARPENTARIA EXPLORATION COMPANY PTY. LTD.
		DRN SPH	EL 5346 WOODLEIGH PART 2
		DRAFT: SPH	NORTHERN TERRITORY
		CHECKED:	HENRY S HILL PROSPECT
		DATE: Sep. '90	
		1:250 000 SD52-8	
		1:100 000 5271	
		MINING FIELD OR DISTRICT: NORTHERN MINERAL FIELD NT	DWG No.: 33030

CR91/565A

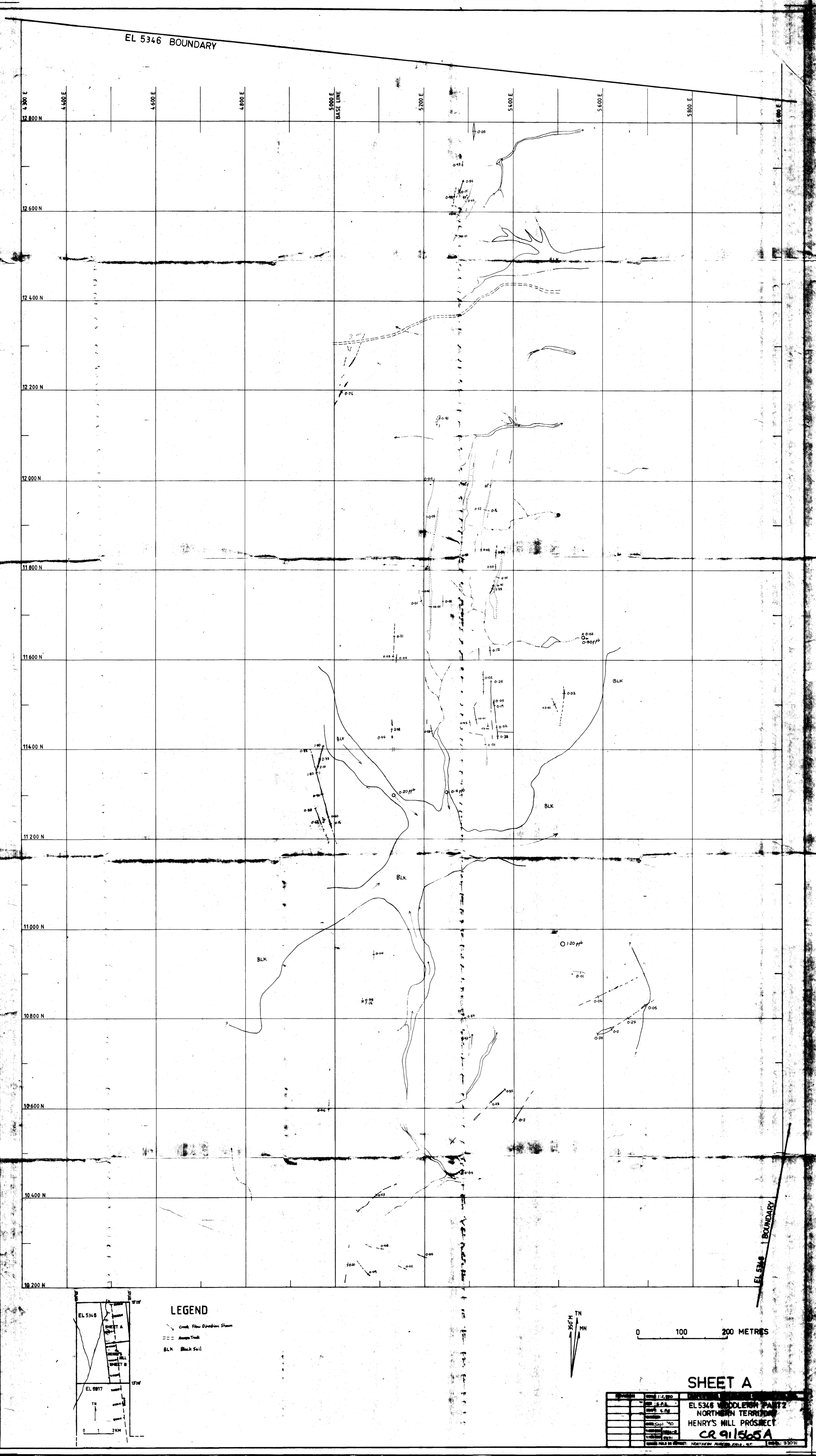
EL 5346 BOUNDARY
4300 E
4400 E
4600 E
4800 E
5000 E
BASE LINE
5200 E
5400 E
5600 E
5800 E
6000 E
12 800 N
12 600 N
12 400 N
12 200 N
12 000 N
11 800 N
11 600 N
11 400 N
11 200 N
11 000 N
10 800 N
10 600 N
10 400 N
10 200 N
BLK
0.20 ppb
0.4 ppb
1.20 ppb
0.70 ppb
EL 5346 BOUNDARY
EL 5346
SHEET A
HENRY'S HILL
SHEET B
EL 6917
TN
0 1 2KM
LEGEND
Creek Flow Direction Shown
Access Track
BLK Black Soil
TN
MN
350° M
0 100 200 METRES
SHEET A
EL 5346 WOODLEIGH PART 2
NORTHERN TERRITORY
HENRY'S HILL PROSPECT
CR 91/565A
Sept. '90
NORTHERN MINERAL FIELD, N.T.
33031

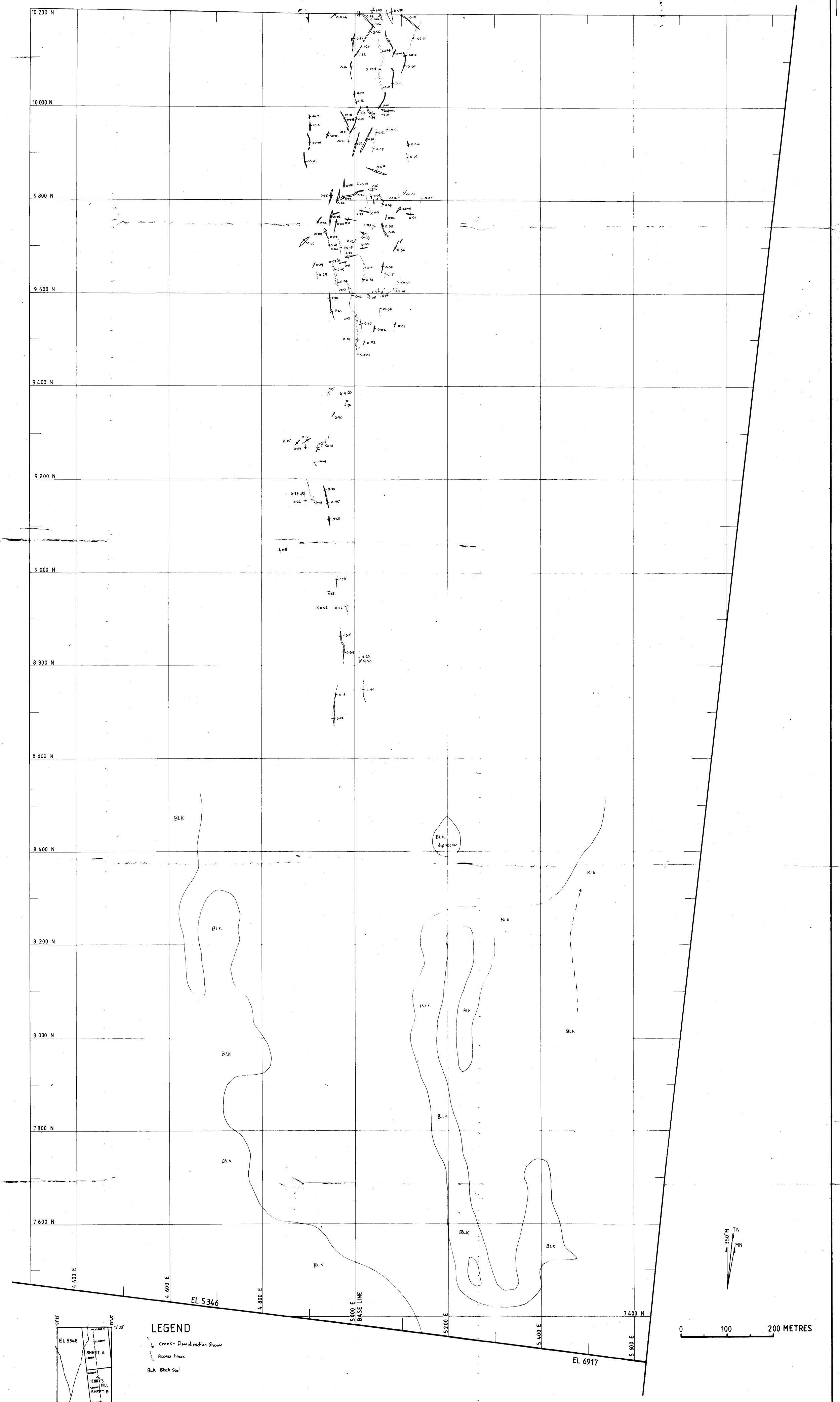

SHEET B

REVISION		SCALE: 1:2,500	CARPENTARIA EXPLORATION COMPANY PTY. LTD.
		GEO SPH	EL 5346 WOODLEIGH PART 2
		DRAFT: SPH	NORTHERN TERRITORY
		CHECKED:	HENRY S HILL PROSPECT
		DATE: Sept. '90	
		1:250 000 SD52-8	CR91/565B
		1:100 000 5271	
		MINING FIELD OR DISTRICT: NORTHERN MINERAL FIELD N.T.	DGD No.: 33032



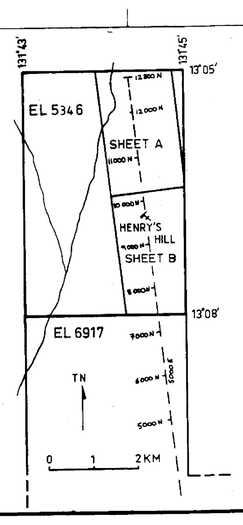

LEGEND

Creek Flow Direction Shown

Access Track

446 Soil Sample Number Prefixed by 773 (12.5m spaced soil sample locations are shown)

711 (703) Repeat Soil sample Number Prefixed by 770

SHEET A

REVISION		SCALE: 1:2,500	CARPENTARIA EXPLORATION COMPANY PTY. LTD.
		GEO S.P.H.	EL5346 WOODLEIGH PART 2
		DRAFT: S.P.H	NORTHERN TERRITORY
		CHECKED:	HENRY'S HILL PROSPECT
		DATE:	SOIL GEOCHEM. – SAMPLE Nos.
		1:250 000 SD52-8 / 1:100 000 5271	
		MINING FIELD OR DISTRICT: NORTHERN MINERAL FIELD, N.T.	DGS No.: 33033

CR91/565B

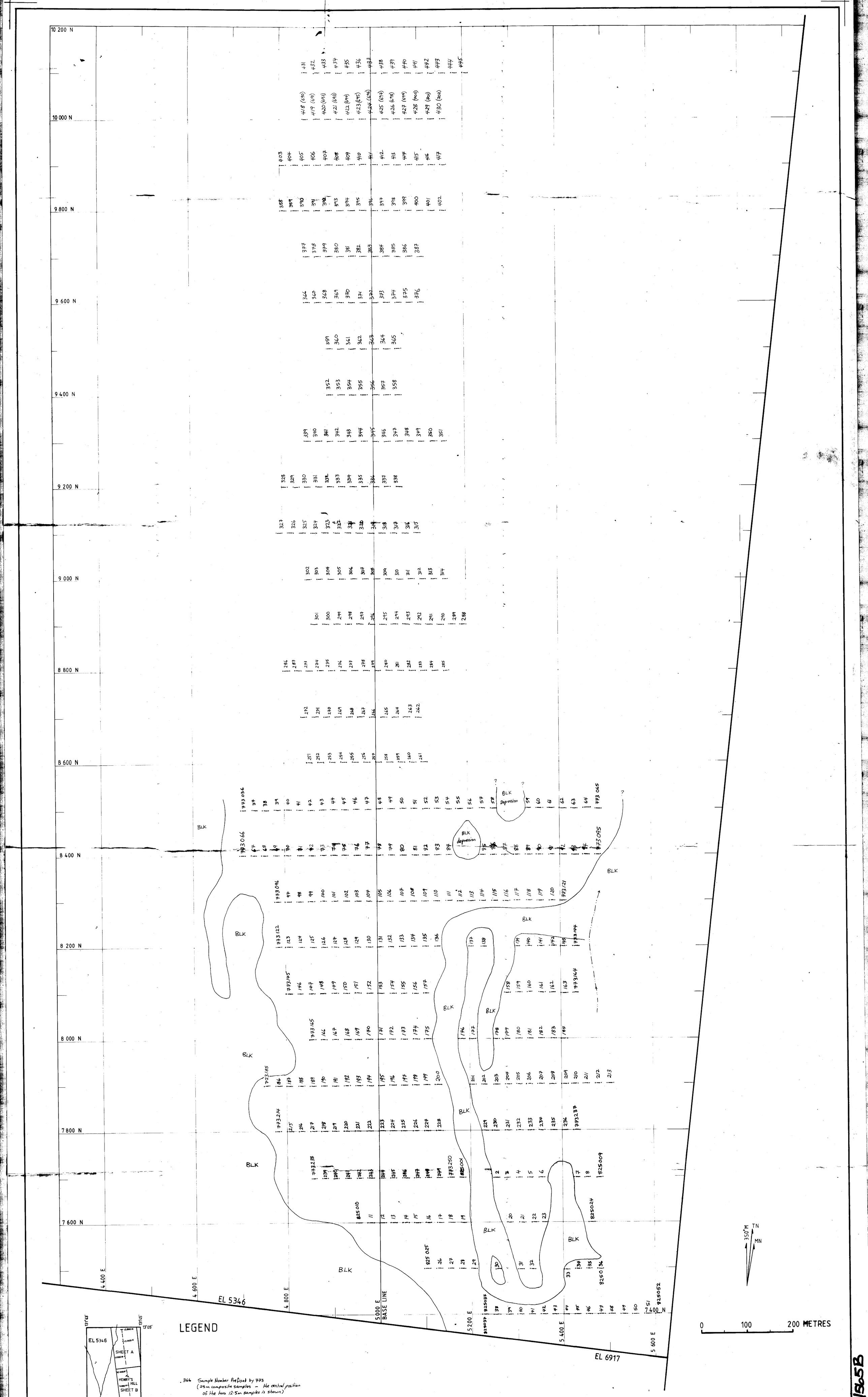

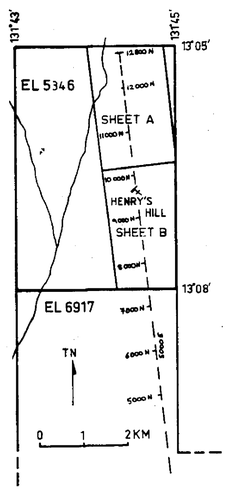

LEGEND

. 366 Sample Number Prefixed by 773 (25m composite samples – the central position of the two 12·5m samples is shown)

¦ 239 25m composite sample position – the two 12·5m spaced samples used, are shown.

(704) Repeat Sample Number Prefixed by 770

SHEET B

REVISION		SCALE: 1:2500	CARPENTARIA EXPLORATION COMPANY PTY. LTD.
		GEO SPH	EL 5346 WOODLEIGH PART 2
		DRAFT: SPH	NORTHERN TERRITORY
		CHECKED:	HENRY S HILL PROSPECT
		DATE: Aug. '90	SOIL GEOCHEM. – SAMPLE Nos.
		1:250 000 SD52-8	
		1:100 000 5271	
		MINING FIELD OR DISTRICT: NORTHERN MINERAL FIELD N.T.	DWG No.: 33034

CR91/1565B



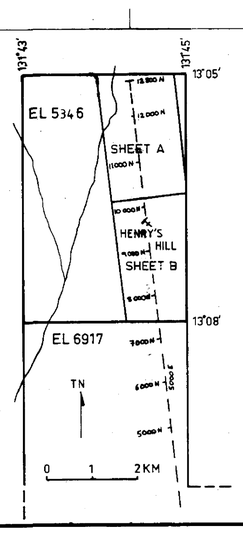

LEGEND

Creek Flow Direction Shown

Access Track

Location of 25M composite showing the two 12.5m spaced samples

12 | 1.12 2 As result (ppm) using Darwin Classic Laboratories' XRF1 Analysis method for −80 Mesh fraction

12 | 1.12 2 Au result (ppb) using " " " Bleg 18 Analysis method

12 | 1.12 2 Ag result (ppm) " " " " AAS 2 " " for −80 Mesh fraction

* Repeat Samples are shown in brackets

TN
350°M
MN

0 100 200 METRES

SHEET A

REVISION		SCALE: 1:2,500	CARPENTARIA EXPLORATION COMPANY PTY. LTD.
		GEO: S.P.N.	EL 5346 WOODLEIGH PART 2
		DRAFT: S.P.N.	NORTHERN TERRITORY
		CHECKED:	HENRY'S HILL PROSPECT
		DATE: Aug-'90	SOIL GEOCHEM. RESULTS – Au, Ag, As
		1:250 000 5052-8	
		1:100 000 5271	
		MINING FIELD OR DISTRICT: NORTHERN MINERAL FIELD, N.T.	DWG No.: 33035

CR91/168B


10 200 N
10 000 N
9 800 N
9 600 N
9 400 N
9 200 N
9 000 N
8 800 N
8 600 N
8 400 N
8 200 N
8 000 N
7 800 N
7 600 N
7 400 N
4 400 E
4 600 E
4 800 E
5 000 E
BASE LINE
5 200 E
5 400 E
5 600 E
EL 5346
EL 6917
BLK
BLK depression
350°M
TN
MN
0
100
200 METRES
LEGEND
BLK black soil
Location of 25m composite sample showing the two 12.5m spaced samples taken
10 | 2.12 | As result (ppm) using Darwin Classic Laboratories' XRF1 Analysis method for -80 Mesh Fraction
10 | 2.12 | Au result (ppb) using " " " Bleg 1B Analysis Method
10 | 2.12 | Ag result (ppm) using " " " AAS 2 Analysis Method for -80 Mesh Fraction
Location of Central position of two 12.5m spaced soil samples.
Note: Repeat Samples Shown in brackets
EL 5346
SHEET A
HENRY'S HILL
SHEET B
EL 6917
TN
0 1 2KM
SHEET B
REVISION
SCALE: 1:2500
DRG SPH
DRAFT: SPH
CHECKED:
DATE: Aug. '90
1:250 000 SD52-8
1:100 000 5271
MINING FIELD OR DISTRICT: NORTHERN MINERAL FIELD NT
DRG No.: 83-036
EL 5346 WOODLEIGH PART 2
NORTHERN TERRITORY
HENRY S HILL PROSPECT
SOIL GEOCHEM. RESULTS – Au, Ag, As



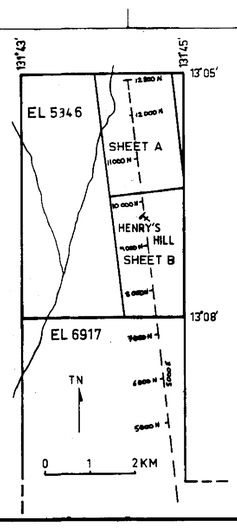

LEGEND

Creek Flow Direction Shown

Access Track

BLK Black Soil

• Location of 25m composite Soil Sample – centre of the two 12.5m spaced samples is shown

• 30149 Cu result (ppm) using Darwin Classic Laboratories' AAS 2 analysis Method for −80 Mesh fraction

• 30149 Pb result (ppm) "

• 30149 Zn result (ppm) "

TN 350°M MN

0 100 200 METRES

SHEET A

REVISION		
		SCALE: 1:2,500
		DRG: S.P.H.
		DRAFT: S.P.H
		CHECKED:
		DATE: Aug. '90
		1:250 000 SD53-8
		1:100 000 5271

CARPENTARIA EXPLORATION COMPANY PTY. LTD.

EL 5346 WOODLEIGH PART 2
NORTHERN TERRITORY
HENRY'S HILL PROSPECT
SOIL GEOCHEM. RESULTS – Cu, Pb, Zn

MINING FIELD OR DISTRICT: NORTHERN MINERAL FIELD, N.T.

DRG No.: 33037

CR91/0058

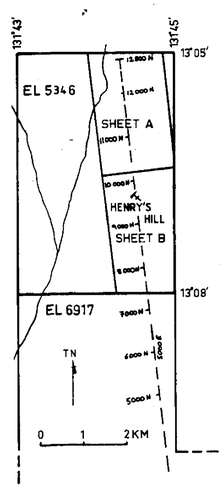

LEGEND

Creek - flow direction shown

Access track

BLK Black Soil

• Location of 25m composite soil sample – the centre of the two 12.5m spaced samples is shown

•1467 Cu result (ppm) using Darwin Classic Laboratories AAS2 analysis method for -80 Mesh fraction

•1467 Pb result (ppm) "

•1467 Zn result (ppm) "

SHEET B

REVISION		SCALE: 1:2 500	CARPENTARIA EXPLORATION COMPANY PTY. LTD.
		DRN: SPH	EL 5346 WOODLEIGH PART 2
		DRAFT: SPH	NORTHERN TERRITORY
		CHECKED:	HENRY S HILL PROSPECT
		DATE: Sept '90	SOIL GEOCHEM. RESULTS – Cu, Pb, Zn
		1:250 000 SD52-8	
		1:100 000 5271	
		MINING FIELD OR DISTRICT: NORTHERN MINERAL FIELD NT	DWG No.: 33038

CR91/566B